



Minutes

Department of Transportation Commission

Meeting of

December 5, 2006

MINUTES
DEPARTMENT OF TRANSPORTATION COMMISSION
December 5, 2006
Table of Contents

	Roll Call	<u>Page</u>
Section 1	Minutes – Meeting of October 19, 2006	1
Section 2	Correction of Recommendation	1
Section 3	Amendment to the 2007 STIP	1
Section 4	Sale of Surplus Right of Way Property	1
Section 5	On Call Financial Consultant	1
Section 6	Extension of Bituminous Contracts	2
Section 7	Extension of Construction Contracts	2
Section 8	State Highway Secondary System Actions	2
Section 9	State Highway Secondary System, Addition	2
Section 10	Highway Lettings, October 10, November 14 and November 21, 2006	2
Section 11	Enhancements Committee Report	2
Section 12	Mass Transit Committee Report	2
Section 13	Finance Committee Report	3
Section 14	Personnel Committee Report	3
Section 15	Review of Bylaws Request	3
Section 16	Congestion Mitigation and Air Quality (CMAQ)	3
Section 17	Executive Session	3
Section 18	Adjourn	3

MINUTES

DEPARTMENT OF TRANSPORTATION OF SOUTH CAROLINA

December 5, 2006

The regular monthly meeting of the Department of Transportation Commission was held at the headquarters building in Columbia, South Carolina at 11:00 a.m. In compliance with the Freedom of Information Act, the news media was advised in writing of the time, date and place of this meeting.

Present

Tee Hooper, Chairman, Presiding
Hugh Atkins
Marion Carnell
John N. Hardee
Bobby Jones
Marvin Stevenson

Absent

Robert W. Harrell, Sr.
Elizabeth S. Mabry

Also Present: Tony Chapman, State Highway Engineer

SECTION 1: The Minutes for the meeting of October 19, 2006; copies of which had been previously mailed to each member of the Commission, were approved.

SECTION 2: Included in the Extension of Construction Contracts Recommendation for October 19, 2006 was an extension in Florence County. The Recommendations reflected this as being in Commissioner Jones' district. It was pointed out by Commissioner Hardee that this road is actually in Commissioner Stevenson's district. Mr. Chapman noted that this information has been reviewed with Commissioner Stevenson and the correction has been made.

SECTION 3: The Commission unanimously passed a motion approving the amendment to the 2007 STIP, as shown in detail in the Appendix.

SECTION 4: The Commission unanimously passed a motion approving the sale of surplus right of way property, as shown in detail in the Appendix.

SECTION 5: The Commission unanimously passed a motion ratifying the action of the Department in the negotiation with the South Carolina Office of the State Treasurer for the selection of an "on call" financial advisory consultant, as shown in the Appendix.

SECTION 6: The Commission unanimously passed a motion approving the action of the Department in extending existing bituminous contracts to include additional resurfacing work as shown in detail in the Appendix.

SECTION 7: The Commission unanimously passed a motion approving the action of the Department in extending existing construction contracts to include additional work, as shown in detail in the Appendix.

SECTION 8: The Commission unanimously passed a motion approving the action of the Department related to roads in the State Highway Secondary System, as shown in detail in the Appendix.

SECTION 9: The Commission unanimously passed a motion approving the action of the Department concerning projects in the highway lettings of October 10th, November 14th, and November 21, 2006, as shown in detail in the Appendix.

SECTION 10: On motion of Commissioner Hardee, seconded by Commissioner Stevenson, the Commission unanimously passed a motion declining the current design/build proposal on the US Highway 17 project in Beaufort and Colleton counties and authorizing the staff to acquire right of way on the entire project using the available budget and also requesting the staff to develop further options for completing improvements within the existing and planned budget for the project.

SECTION 11: Commissioner Hardee reported for the Enhancements Committee and made a motion requesting approval of a distribution of 80%, 15%, 5% for the Transportation Enhancements of the 2007-2009 years of the Statewide Transportation Improvement Program (STIP) of \$10 million each year. Total allocation for the Transportation Enhancement Program for the 2007-2009 would be \$30 million dollars. A breakdown of the distribution formula is shown in detail in the Appendix. This motion was seconded by Commissioner Atkins and passed unanimously.

SECTION 12: Commissioner Stevenson reported for the Mass Transit Committee and made a motion requesting Commission approval of the recommendation of the committee to designate the ten Council of Governments as the lead regional agencies responsible for coordinating transportation planning and, where appropriate, services funded by the multiple FTA program in each of their respective planning areas. The motion was seconded by Commissioner Jones and passed unanimously.

SECTION 13: Chairman Hooper called on Mr. Mo Denny for a Finance Committee report. The Finance Committee met and discussed the recommendation for US 17 and the RFP for a financial consultant. The Committee was also given an update on the current financial status of the Department.

SECTION 14: Commissioner Atkins reported for the Personnel Committee. The Personnel Committee discussed having the internal audit section report directly to the Commission. Ms. Linda McDonald, Chief Counsel, advised the Commission that a revision to the bylaws is necessary to accomplish this change. The change must be made in writing at a regularly scheduled meeting of the Commission and acted on at the following regularly scheduled meeting. The Commission asked Ms. McDonald to draft the language for the bylaw revision and report back to the Commission at the next meeting. The Commission will take action on the change at the regularly scheduled meeting in February 2007.

SECTION 15: Chairman Hooper requested Commissioner Atkins, as Chairman of the Personnel Committee, to have the committee review the Commission Bylaws and make recommendations for changes as needed.

SECTION 16: On motion of Commissioner Jones, seconded by Commissioner Atkins, the Commission unanimously passed a motion approving the request of the Department to amend the 2007 – 2012 STIP to include ten Congestion Mitigation and Air Quality (CMAQ) projects as proposed by RFATS with the understanding that RFATS, or a local governmental body, will need to secure the local match necessary for the three projects where a match has not yet been identified. A list of the projects is shown in detail in the Appendix.

SECTION 17: On motion of Commissioner Carnell, seconded by Commissioner Atkins, the Commission unanimously passed a motion to go into Executive Session.

EXECUTIVE SESSION

The Commission went into Executive Session at 12:30 p.m. for the purpose of discussing legal and personnel matters.

OPEN SESSION

The Commission returned to Open Session at 12:50 p.m. Chairman Hooper reported that no action was taken in Executive Session.

SECTION 18: There being no further business to come before the Commission, the meeting was adjourned at 12:52 p.m.

Tee Hooper, Chairman
Presiding



Appendix

Department of Transportation Commission

Meeting of

December 5, 2006

AMENDMENT TO THE 2007 STIP

December 5, 2006

Amendment to the 2007 STIP

Request Commission approval to include updates to the following 2007-2012 STIP programs:

System Upgrade

- 1) The Lowcountry COG Board approved the following recommendations on August 24, 2006:

GUIDESHARE PROJECTS								STIP COST (2007-2012)	REMAINING COST (2013+)
(COST IN THOUSANDS)	2006	2007	2008	2009	2010	2011	2012		
US 21 (SELECTED IMPROVEMENTS FROM NEAR ROAD S-165 TO NEAR ROAD S-517)	2,000 C	6,100 C	3,800 C					\$9,900	
SC 68 (SELECTED IMPROVEMENTS FROM I-95 THROUGH THE TOWN OF VARNVILLE)	3,000 C	4,850 C						\$4,850	

- 2) The Lower Savannah COG Board approved the following recommendations on August 10, 2006:

GUIDESHARE PROJECTS								STIP COST (2007-2012)	REMAINING COST (2013+)
(COST IN THOUSANDS)	2006	2007	2008	2009	2010	2011	2012		
INTERSECTION IMPROVEMENTS								\$5,350	
US 278/SC 37 (REDESIGN INTERSECTION)	700								
US 78/US 321 (TURN LANES)		1,000	1,000						
US 301/S-38-211 (TURN LANES)									
SC 64/S-6-224 (REDESIGN INTERSECTION)		250							
US 301/SC 33 (GEOMETRIC IMPROVE.)		1,000							
US 21/S-38-106 (SIGNAL IMPROVEMENTS)									
US 21/SC 61 (ADD TURN LANES)									
US 301/SC 70 (REDESIGN INTERSECTION)									
US 176/US 301 (TURN LANES & SIGNAL)			1,100						
US 78/SC 781 (REDESIGN INTERSECTION)									
US 78/SC 39 (REDESIGN INTERSECTION)									
SC 4/SC400 (REDESIGN INTERSECTION)		1,000							
US 301 EXTENSION		1,000	1,000	1,000				\$3,000	
FREIGHT STUDY		200						\$200	

- 3) The COATS Policy Committee approved the following recommendations on September 28, 2006:

PROJECTS EXEMPT FROM GUIDESHARE								STIP COST (2007-2012)	REMAINING COST (2013+)
(COST IN THOUSANDS)	2006	2007	2008	2009	2010	2011	2012		
HARDSCRABBLE ROAD *		300						\$300	

* THIS PROJECT WILL BE FUNDED WITH SC GENERAL ASSEMBLY (\$200,000) AND RICHLAND COUNTY TRANSPORTATION COMMITTEE (\$100,000) FUNDS

- 4) The State Infrastructure Bank Board approved an additional \$30.0 million for completion of the Palmetto Parkway Project on June 30, 2006. The following reflect the inclusion of those funds:

STATE INFRASTRUCTURE BANK PROJECTS								STIP COST (2007-2012)	REMAINING COST (2013+)
(COST IN THOUSANDS)	2006	2007	2008	2009	2010	2011	2012		
PALMETTO PARKWAY (US 1/78 TO I-20) *	17,193 R	71,000 C	71,383 C					\$142,383	\$2,000

* SHOW AS AIKEN COUNTY FUNDS TO BE ADDED TO STIP UPON RECEIPT OF COMMITMENT LETTER FROM AIKEN COUNTY

Amendment to the 2007 STIP

Request Commission approval to include updates to the following 2007-2012 STIP programs:

System Upgrade

5) The Joint Bond Review Committee approved the following SCTIB recommendations:

RIDE II - NON-GUIDESHARE PROJECTS								STIP COST (2007-2012)	REMAINING COST (2013+)
(COST IN THOUSANDS)	2006	2007	2008	2009	2010	2011	2012		
FANTASY HARBOR BRIDGE AT INTRACOSTAL WATERWAY		700	1,400	1,400				\$3,500	
CAROLINA BAYS PARKWAY / NORTH MYRTLE BEACH CONN		1,690	6,780	6,780				\$15,250	

* IN ADDITION TO PREVIOUS RIDE FUNDS (\$59,841,000), AN ADDITIONAL \$18,750,000 WAS APPROVED FOR FANTASY HARBOR BRIDGE AND CAROLINA BAYS PARKWAY / NORTH MYRTLE BEACH CONNECTOR AND \$12,505,000 FOR CONWAY BYPASS (\$961,000), CBP - PHASE I (\$12,442,000), SC 544 (ICW TO US 501) (\$146,000), SC 544 (BRADFORD CRK CIR TO US 501) (\$207,000), FANTASY HARBOR INTERCHANGE (\$1,001,000), US 501 FR RD/ GEORGE BISHOP PARKWAY (\$44,354,000), GRISSOM PARKWAY (10TH TO US 501) (\$1,045,000), GRISSOM PARKWAY (US 501 TO HARRELSON) (\$3,597,000), AND CAROLINA BAYS PARKWAY (US 501 / SC 544) (\$8,593,000). THESE FUNDS WERE ALLOCATED TO COMPLETE PAYMENT FOR PE, ROW, AND CONSTRUCTION ACTIVITIES FOR THESE PROJECTS.

Transit

1) The COATS Policy Committee approved the following recommendations on September 28, 2006:

TRANSIT PROJECTS								STIP COST (2007-2012)	REMAINING COST (2013+)
(COST IN THOUSANDS)	2006	2007	2008	2009	2010	2011	2012		
CENTRAL MIDLANDS REGIONAL TRANSIT AUTHORITY - FACILITY DEVELOPMENT AND CONSTRUCTION FTA SECTION 5307		2,051	500					\$2,551	
CENTRAL MIDLANDS REGIONAL TRANSIT AUTHORITY - FACILITY DEVELOPMENT AND CONSTRUCTION FTA SECTION 5309 *		852						\$852	
CENTRAL MIDLANDS REGIONAL TRANSIT AUTHORITY - (PREVENTATIVE MAINTENANCE & REHAB/RENOVATE TRANSIT CENTER FTA SECTION 5307		1,468	1,733					\$3,201	
CENTRAL MIDLANDS REGIONAL TRANSIT AUTHORITY - (OPERATING - PARATRANSIT) FTA SECTION 5307		160	176					\$336	
CENTRAL MIDLANDS REGIONAL TRANSIT AUTHORITY - (EMPLOYEE & BOARD TRAINING & DEVELOPMENT, ADP HARDWARE & SOFTWARE) FTA SECTION 5307		80	48					\$128	
CENTRAL MIDLANDS REGIONAL TRANSIT AUTHORITY - (PARATRANSIT VEHICLES) FTA SECTION 5309		246	271					\$517	
CENTRAL MIDLANDS REGIONAL TRANSIT AUTHORITY - (TRANSIT ENHANCEMENTS AT NEW FACILITY & TWO NOTCH ROAD CORRIDOR) FTA SECTION 5307 **		286						\$286	

* INCLUDES \$852,000 CARRYOVER FUNDS FROM PREVIOUS PROGRAMS

** INCLUDES \$200,000 CARRYOVER FUNDS FROM PREVIOUS PROGRAMS

Amendment to the 2007 STIP

Request Commission approval to include updates to the following 2007-2012 STIP programs:

Enhancements

- 1) The CHATS Policy Committee approved the following recommendations on April 25, 2005:

ENHANCEMENT PROJECTS								TIP COST (2007-2012)	REMAINING COST (2013+)
(COST IN THOUSANDS)	CARRYOVER (2004-2006)	2007	2008	2009	2010	2011	2012		
KNIGHTSVILLE SIDEWALKS - PHASE III (DORCHESTER CO) (FY 2004)	161								
DORCHESTER ROAD (CITY OF NORTH CHARLESTON) (FY 2004)	16								
EAGLE-CHANDLER BRIDGE CREEK TRAIL (DORCHESTER COUNTY) (FY 2006)	\$200								
COLONIAL HEIGHTS HIKER / BIKER TRAIL PHASE III (CITY OF GOOSE CREEK) (FY 2006)	286								
COLEMAN BOULEVARD LANDSCAPE AND PEDESTRIAN IMPROVEMENTS PHASE III - D (TOWN OF MT. PLEASANT) (FY 2006)	114								
PRESBY HOME AREA PEDESTRIAN CONNECTOR (TOWN OF SUMMERVILLE) (FY 2006)	48								
HIGHWAY 78 TREE PLANTING (CITY OF NORTH CHARLESTON) (FY 2006)	40								
EAST BAY STREET BIKER AND PEDESTRIAN PATH (CITY OF CHARLESTON) (FY 2006)	460								
SHEM CREEK VILLAGE CREEK (MT PLEASANT) (FY 2006)	68								

Amendment to the 2007 STIP

Request Commission approval to include updates to the following 2007-2012 STIP programs:

Enhancements

2) The GSATS Policy Committee approved the following recommendations on February 3, 2006:

ENHANCEMENT PROJECTS								TIP COST (2007-2012)	REMAINING COST (2013+)
(COST IN THOUSANDS)	CARRYOVER (2004-2006)	2007	2008	2009	2010	2011	2012		
17TH AVE NORTH - MULTI-USE PATH (EAST COAST GREENWAY) (SURFSIDE BEACH) (FY 2005)	208								
HOLLYWOOD DR SIDEWALK PROJECT (SURFSIDE DR TO 10TH AVE S) (SURFSIDE BEACH) [RND 2] (FY 2005)	38								
MURRELLS INLET BIKE BRIDGE (EAST COAST GREENWAY) (GEORGETOWN COUNTY) (FY 2006)	206								
HISTORIC DISTRICT BEAUTIFICATION PROJECT (PAWLEYS ISLAND) (FY 2006)	40								
DOWNTOWN 3RD AVENUE S (KINGS HWY TO OCEAN BLVD) (AUTO AND PEDESTRIAN ARRIVAL FEATURE) (MYRTLE BEACH) (FY 2006)	40								

Surplus Property Public Notice

December 5, 2006

In accordance with the State of South Carolina Statue 57-5-340, by this publication the Department is making public the Surplus Property Real Estate Transactions to the State Highway Commission. The following sheets include a breakdown of surplus property real estate transactions. These transactions may have resulted from negotiations with property owners during right of way acquisition, direct sales, settlement of a condemnation action, and/or corrective actions to previously reported sales.

1. File 4.163A / SC Route 81 / Anderson County / Third District

During construction of improvements on SC Route 153, under File No. 4.625 in Powdersville in Anderson County, the Department acquired right of way for SC Route 153, by Condemnation of Connie Elrod dated September 19, 1972.

A request was made by G. Dan Fletcher and Anne S. Fletcher for any surplus right of way at the intersection of SC Route 153, SC Route 81, and McNeely Road to be used for parking. The request was circulated to the engineering sections to determine if said parcel could be declared surplus. After review, it was determined that a portion of the parcel was surplus to Department needs. Therefore, a Quitclaim Deed for approximately 0.06 of an acre of land to G. Dan Fletcher and Anne S. Fletcher was executed on October 3, 2006, in consideration of \$18,150.00.

2. File 7.424 / US Route 278 / Beaufort County / Second District

During construction of improvements on US Route 278, under File 7.236 near the Town of Bluffton in Beaufort County, the Department acquired right of way for Route 400 (now US Route 278) by Deed to Right of Way from Georgie A. Johnson dated January 22, 1948; also under File 7.424 by Easement from Malcolm Johnson dated June 3, 1977, and by Easement from Georgia A. H. Johnson dated June 3, 1977.

The Department received a request from District Right of Way Administrator Larry Phinney to prepare a Quitclaim Deed to the adjacent landowner for the Department's interest in two outfall ditches that are to be relocated, and a small triangular area that is part of the abandoned roadbed of Old US Route 278, which was a result of relocation. Pursuant to an agreement that was reached during negotiations, this property is to be exchanged for acquisition on a new project in this area. Therefore, a Gratis Quitclaim Deed for approximately 0.160 of an acre of land for the triangular parcel and all interest in the outfall ditches (containing approximately 2.8 acres) to Stafford Rhodes, LLC was executed on October 3, 2006.

3. File 23.326 / Road S-44 / Greenville County / Fourth District

During construction of improvements on Road S-44, under File 23.326 in Greenville County, in the Town of Owensville, the Department acquired right of way for a portion of Road S-44 by Deed to Right of Way from W. H. Moon and O'Tancy Moon dated February 19, 1951.

The property adjacent to this portion of Road S-44 is in bankruptcy and it was discovered that the building is encroaching in the right of way. A request was received from Phillip S. Stenger, as Receiver for Charles Richard Homa to have a Quitclaim Deed prepared to convey a small area of right of way to release the encroachment to the Grantee. Therefore, a Quitclaim Deed for approximately 0.017 of an acre of land to Phillip S. Stenger, as Receiver for Charles Richard Homa was executed on October 3, 2006, in consideration of \$1,000.00.

4. File 23.227A / Route I-385 / Greenville County / Fourth District

During construction of improvements on Interstate I-385, under File 23.227A in Greenville County, in the City of Simpsonville, the Department acquired right of way for Road S-55 by Condemnation of Greenville Technical Foundation, Inc. dated November 3, 1995. Also, during construction of improvements on Road S-1024, under File 23.806, the Department acquired right of way for Road S-1024 by Letter of Dedication from the Town of Simpsonville dated October 13, 1978.

At the request of the adjacent landowner, a request was circulated to the engineering sections to determine if said parcel could be declared surplus. After review, it was determined that the parcel was surplus to Department needs. Therefore, a Quitclaim Deed for approximately 1.11 acres of land to Garrett Simpsonville Center, LLC was executed on October 9, 2006, in consideration of \$245,450.00.

5. File 42.176B / SC Route 101 / Spartanburg County / Fourth District

During construction of improvements on SC Route 101, under File 42.176B in Spartanburg County, in the City of Woodruff, the Department acquired property in fee simple for the relocation of the CSX Railroad from W. Carl Smith by Title to Real Estate dated May 29, 2002; from Woodruff-Roebuck Water District by Title to Real Estate dated June 20, 2002; from Miriam Anderson Putman by Title to Real Estate dated May 6, 2002; from Bowater North America Corporation by Condemnation dated October 10, 2002; and from Piedmont Natural Gas Company, Inc. by Title to Real Estate dated May 28, 2002.

At the request of Oscar Rucker, Director of Rights of Way, a Right of Way Easement for approximately 8.3 acres of land to CSX Transportation, Inc. was executed on October 3, 2006.

6. File 10.432A / US Route 17 / Charleston County / First District

During construction of improvements on US Route 17, File 10.432A in Charleston County, in the City of Charleston, the Department acquired right of way for US Route 17 by Title to Real Estate from Jeal Associates dated March 20, 2001.

In the Department's efforts to liquidate its surplus inventory, the subject parcel was marketed to the public with the Grantee making the highest bid that is above appraised value. Therefore, a Quitclaim Deed for approximately 0.555 of an acre of land to 304 South Jeffries, LLC was executed on October 9, 2006, in consideration of \$751,000.00.

7. File 32.846 / Road S-81 / Lexington County / Second District

A request was received from the Town of Chapin to convey by Quitclaim Deed the portion of Road S-81 (Ellett Road) in the Town of Chapin that was removed from the State Highway System by Commission Removal dated July 27, 2006. Therefore, a gratis Quitclaim Deed for approximately 0.97 of an acre (0.17 of a mile) of roadway to the Town of Chapin was executed on October 17, 2006.

8. File 42.176B / SC Route 101 / Spartanburg County / Fourth District

During construction of improvements on Road S-258, under File 42.168A in Spartanburg County, in the City of Woodruff, the Department acquired right of way for Road S-258 from Samuel W. Turner, Audrey T. Powers and Niles L. Turner by Right of Way Easement dated April 18, 1986, from Samuel W. Turner and Ruby F. Turner by Right of Way Easement dated March 18, 1986, and from Ruby F. Turner by Right of Easement dated March 18, 1986. Also, under File 42.125A, the Department acquired right of way for Road S-258 from Samuel W. Turner and Ruby F. Turner by Title to Real Estate dated August 5, 1988, and from Samuel W. Turner and Audrey T. Powers by Title to Real Estate dated August 5, 1988.

During negotiations for right of way on SC Route 101, the Department agreed to convey a section of Road S-258 (Sloan Road) to the adjacent landowner in exchange for new right of way that was needed. Therefore, a Gratis Quitclaim Deed for approximately 0.377 of an acre of land to Niles Ray Brown, Jr. was executed on October 17, 2006.

9. File 23.823 / Road S-510 / Greenville County / Fourth District

During construction of improvements on Route I-385, under File 23.436 near the City of Greenville in Greenville County, the Department acquired right of way for Route I-385 by Title to Real Estate from Marion M. Jones and Christine T. Jones dated July 1, 1959.

A request was received from the adjacent landowner requesting the Department to convey any surplus right of way between his property and the Frontage Road (Old Congaree Road) to him. The request was circulated to the engineering sections to determine if said parcel could be declared surplus. After review, it was determined that the parcel was surplus to the Department needs. Therefore, a Quitclaim Deed for approximately 0.08 of an acre of land to Tate Investments, LLC was executed on October 3, 2006, in consideration of \$14,100.00.

10. File 46.632 / SC Route 274 / York County / Fifth District

During construction of improvements on Road S-892, under File 46.516 in York County, in the City of Rock Hill, the Department acquired right of way for Road S-892 from Thomas E. Cato Estate by Right of Way Easement dated October 13, 1965.

During negotiations for right of way on Road S-892, the Department agreed to convey a section of old abandoned Road S-892 to the adjacent landowners in exchange for new right of way that was needed. Therefore, a Gratis Quitclaim Deed for approximately 0.9 of an acre of land to Marjorie Cato Burton, Trustee of the Marjorie Cato Burton, Trustee of the Marjorie Cato Burton Revocable Trust, Helen C. Jones, Donn S. Johnson, Robert Lee Cato, James Thomas Cato, Martha Jane Cato West, and Cathy Cato Evans was executed on October 24, 2006 in order for SCDOT to fulfill this obligation.

11. File 40.498A / Road S-52 / Richland County / Second District

During construction of improvements on Road S-52, under File 40.507 near the City of Columbia in Richland County, the Department acquired right of way for Road S-52 by Right of Way Easement from Minnie Daisy Shannon dated February 19, 1960, and by Condemnation of Bryant Smith dated March 15, 1960.

Under File No. 40.498A, Road S-52 was relocated, which left an old abandoned roadbed that is not needed for highway purposes. The adjacent property owners have collectively requested that portions of the abandoned roadbed adjacent to their property be returned to them. Their request was circulated to the engineering sections and it was determined that these parcels were surplus to Department needs. Therefore, a Quitclaim Deed for approximately 0.29 of an acre of land to Margaret C. Prentice was executed on October 30, 2006, in consideration of \$1,225.00.

12. File 40.498A / Road S-52 / Richland County / Second District

During construction of improvements on Road S-52, under File No. 40.507 near the City of Columbia in Richland County, the Department acquired right of way for Road S-52 by Condemnation of Bryant Smith dated March 15, 1960.

Under File No. 40.498A, Road S-52 was relocated, which left an old abandoned roadbed that is not needed for highway purposes. The adjacent property owners have collectively requested that portions of the abandoned roadbed adjacent to their property be returned to them. Their request was circulated to the engineering sections and it was determined that these parcels were surplus to Department needs. Therefore, a Quitclaim Deed for approximately 0.70 of an acre of land to Longcreek Presbyterian Church was executed on October 30, 2006, in consideration of \$3,670.00.

13. File 40.498A / Road S-52 / Richland County / Second District

During construction of improvements on Road S-52, under File No. 40.507 near the City of Columbia in Richland County, the Department acquired right of way for Road S-52 by Right of Way Easement from H. T. Lovett dated February 2, 1960, and by Condemnation of Bryant Smith dated March 15, 1960.

Under File No. 40.498A, Road S-52 was relocated, which left an old abandoned roadbed that is not needed for highway purposes. The adjacent property owners (including an heir of H. T. Lovett, mentioned above) have collectively requested that portions of the abandoned roadbed adjacent to their property be returned to them. Their request was circulated to the engineering sections and it was determined that these parcels were surplus to Department needs. Therefore, a Gratis Quitclaim Deed for approximately 0.82 of an acre of land to Donald E. Lovett was executed on October 30, 2006.

14. File 46.148 / SC Route 5 / York County / Fifth District

During construction of improvements on SC Route 5 Business, under File 46.148A in York County in the City of York, the Department acquired right of way for Arrow Road, by Title to Real Estate from Dickerson Motor Company, Inc. dated September 24, 2002 and by Title to Real Estate from York Electric Cooperative, Inc. dated August 27, 2002.

The Grantee has received permission to relocate a section of Arrow Road from District Four Engineering Administrator Stan Bland. The Department is quitclaiming its interest in the abandoned section of Arrow Road in exchange for the right of way of the relocation of Arrow Road. Therefore, a gratis Quitclaim Deed for approximately 0.52 of an acre of land to Preferred Retail Store Developers, LLC was executed on November 1, 2006.

15. File 42.233A / US Route 21 / Spartanburg County / Fourth District

During construction of improvements on US Route 221, under File 42.696 near the City of Woodruff in Spartanburg County, the Department acquired right of way for US Route 221 by Right of Way Easement from G. S. Anderson dated January 15, 1970, and under Project No. 633-A, the Department acquired right of way for US Route 221 by Deed to Right of Way from G. Sloan Anderson dated December 3, 1929.

Under File 42.233A, a portion of US Route 221 was relocated, which left an old abandoned roadbed that is not for highway purposes. The adjacent property owner requested that this abandoned roadbed be returned to him. His request was circulated to the engineering sections and it was determined that this parcel was surplus to Department needs. Therefore, a Quitclaim Deed for 2.77 acres of land to David L. Bishop, III and Eve C. Bishop was executed on November 6, 2006, in consideration of \$6,648.00.

16. File 9.454 / 38.975 / US Route 601 / Calhoun / Orangeburg County / Sixth District

During construction of improvements on Road S-141, under File No. 38.424, Part I in the City of Orangeburg in Orangeburg County, the Department acquired right of way for Road S-141 by Deed to Right of Way from F. H. Yarborough dated October 23, 1953, and during construction of improvements on Route 2 (now US Route 601), under Project No. 28-A Reop., the Department acquired right of way for US Route 601 by Condemnation of the Estate of Thomas Vaughn, Sadie Westberry, and T. D. Inabinet dated July 3, 1931.

Under File 9.454/38.975, a portion of US Route 601 was relocated, which left an old abandoned roadbed that is not needed for highway purposes. The adjacent property owner requested that this abandoned roadbed be returned to her. This request was circulated to the engineering sections and it was determined that this parcel was surplus to Department needs. Therefore, a Quitclaim Deed for 0.54 of an acre of land to Elizabeth W. Yarborough was executed on November 6, 2006, in consideration of \$1,900.00.

Professional Services Recommendations

December 5, 2006

The following sheets include recommendations for the Department to utilize professional consulting firms to provide various services, which may include design, right of way acquisitions, construction engineering and inspection, or other associated services. The Department requests approval from the Commission to advertise, select and negotiate for these necessary services.

Recommendations – December, 2006

On Call Financial Advisory Consultant

The SCDOT requests Commission ratification of the Department's negotiation with the South Carolina Office of the State Treasurer in the selection of an "on call" financial advisory consultant.

The results of these negotiations will result in a three party agreement between the Treasurer's office, the Department and the selected financial advisory consultant firm to advise the Department on financial consideration for any proposals regarding innovative, toll, and public/private projects.

CONTRACT EXTENSIONS

December 5, 2006

The following pages include information on Contract Extensions

Recommendations: November 2006

EXTENSION OF BITUMINOUS RESURFACING CONTRACTS

TO INCLUDE ADDITIONAL RESURFACING WORK

It is recommended that the Commission approve the action of the Department in extending existing bituminous contracts to include additional resurfacing work as follows:

DORCHESTER COUNTY: (Commissioner Marvin Stevenson)

Contract of Banks Construction Company, Inc. – File No. 18.170710R1 – extended to include resurfacing (File No. 18.170710R1) on S-337 from MP 0.00 to MP 0.72 for 0.72 miles and S-338 from MP 0.00 to MP 0.54 for 0.54 miles.

Estimated Cost of Extension \$ 0

This extension is being requested in order to take advantage of an underrun due to the deletion of S-438 in this project.

These extensions were authorized by the Department prior to formal approval by the Commission since the adjacent work had reached such a stage of completion that the contractors involved could not accept the additional work unless it were authorized without delay.

Recommendations: November 2006

EXTENSION OF CONSTRUCTION CONTRACTS

It is recommended that the Commission approve the action of the Department in extending existing construction contracts to include additional work as follows:

COLLETON COUNTY: (Commissioner Marvin Stevenson)

Contract of Rea Contracting, LLC – File No. 15.102C – extended to include additional sections of State Project C-102C (File No. 15.102C) consisting of resurfacing on S-21 (Sydney's Road).

Estimated Cost of Extension \$ 97,266.60

The Colleton County Transportation Committee has funded this extension.

These extensions were authorized by the Department prior to formal approval by the Commission since the adjacent work had reached such a stage of completion that the contractors involved could not accept the additional work unless it were authorized without delay.

Removal of Roads From State Highway Secondary System

The Department recommends Commission approval for the removal of certain sections of secondary roads from the State Highway Secondary System. These sections of roads may be removed for one of the following reasons:

1. Abandonment of Relocated Section of Highway
2. Deletions and Removal of Roads from State Secondary System - Roads may be deleted and removed from secondary system by exchanging for equal or less mileage or roads, which have a higher traffic importance. Ownership reverts to local government having jurisdiction (city or county). Approval of deletion or removal by local government is not required.
3. Abandonment of Right-of-way - Right-of-way may be abandoned if it is determined that the right-of-way is not required for right-of-way proposes or if the right-of-way is not needed for Department purposes.
4. Court Order

Correction of Description of State Highways

The Department recommends Commission approval of the correction of the description of sections of State Highway previously added to the State Highway System. The description of roads currently in the State Highway Secondary System may be changed for relocation purposes, to revise the description of the termini to show what was actually constructed by contract, county line changes, or a change in the secondary road number.

Additions to State Highway Secondary System

The Department recommends Commission approval to add sections of road to the State Highway Secondary System for construction and maintenance. The Department may add roads to the State Highway Secondary System by request of the County Transportation Committees contingent on mileage being available under the current mileage cap. Roads may be added to the State Secondary System by the construction of a new roadway, accepting existing county/city roads into our Secondary System by the swap method, or by county line changes. Roads added to the State Highway System must be constructed to Department standards or reviewed for compliance with Department standards.

Rescind Action Adding Roads to State Highway Secondary System

The Department recommends the Commission rescind its previous actions adding roads to the State Highway Secondary System for construction and maintenance. The Department may rescind action on roads, which have not been constructed and formally accepted into the State Highway Secondary System. Roads may be rescinded due to right-of-way being unavailable, problems arising during construction, or funding issues.

Transfer of Road between Secondary and Primary Systems

The Department recommends Commission approval to transfer sections of road from the Secondary System to the Primary System, or vice versa. Pursuant to the provisions of Section 57-5-50 of the Code-of-Laws of South Carolina, 1976, the Commission may transfer any route or section of route from the state highway secondary system to the state highway primary system, or vice versa, when, in its judgment, such transfer is advisable to better serve the traveling public.

Detailed information concerning each of these requests is attached.

ADDITION OF ROADS TO STATE HIGHWAY SECONDARY SYSTEM

It is recommended the Commission add the following sections of road to the State Highway System as follows:

Addition Number

Description

Abbeville County

(Commissioner Carnell – District #3)

578

Section of Road(old S-83) from a Dead End at Watts to S-1-121
-approximately 0.40 mile
(Designated S-578)

Note: The above road is being added due to the removal of bridge by File 1.530.
This portion was old existing S-308, which is now separated by disposal of the
bridge.

REVISION OF DESCRIPTION OF ROAD ADDED TO THE STATE HIGHWAY SYSTEM

It is recommended the Commission correct the descriptions of sections of State Highway previously added to the State Highway System to read as follows:

Addition Number

Description

Abbeville County

(Commissioner Carnell – District #3)

308

Section of Road from Road S-83 at Watts Southwesterly to Dead End
- approximately 1.89 miles
(Designated S-308)
(Added to System 06/17/1965)

Note: The above road is being revised due to removal and disposal of bridge by
File 1.530

Present Mileage	471.73
Change:	(0.21)
New Mileage:	471.52
Present Cap:	472.82
Change:	-0-
New Cap:	472.82

REMOVAL OF ROADS FROM THE STATE HIGHWAY SECONDARY SYSTEM

It is recommended the Commission remove the following sections of road from the State Highway System as follows:

Addition Number

Description

Cherokee County

(Commissioner Jones – District #5)

- ✓ 526 Bunche Street in Gaffney from Lincoln Drive to Carver Street
 -approximately 0.10 mile
 (Designated S-526)
 (Added to System 9/20/1973)

Note: The above road removals are requested by City of Gaffney who will accept maintenance responsibility for these sections of road and they qualify under the abandonment of Right-of-Way portion of the law.

Present Mileage	561.01
Change:	(0.09)
New Mileage:	560.92
Present Cap:	561.95
Change:	-0-
New Cap:	561.95

REMOVAL OF ROADS FROM THE STATE HIGHWAY SECONDARY SYSTEM

It is recommended the Commission remove the following sections of road from the State Highway System as follows:

Addition Number

Description

Dillon County

(Commissioner Jones – District #5)

587

Drives at the Dillon County Area Vocational Education Center from Route 9
- approximately 0.40 mile
(Designated S-587)
(Added to System 6/18/1790)

Note: The above road removals are requested by Dillon County Technology Center who will accept maintenance responsibility for these sections of road and they qualify under the abandonment of Right-of-Way portion of the law.

Present Mileage:	535.31
Change:	(0.40)
New Mileage:	534.91
Present Cap:	535.21
Change:	-0-
New Cap:	535.21

ADDITION OF ROADS TO STATE HIGHWAY SECONDARY SYSTEM

It is recommended the Commission add the following sections of road to the State Highway System as follows:

Addition Number

Description

Greenville County

(Commissioner Atkins – District #4)

1166	Section of Road, Spinx Dr, off Pelham Road(S-492), West of Pelham from S-1025 to Knolls Drive - approximately 0.07 mile (Designated S-1166)
------	---

Note: The above road is being added to the system due to being constructed in conjunction with the Pelham Road reconstruction and widening project (File 23.986)

Present Mileage:	1075.95
Change:	0.07
New Mileage:	1076.02

Present Cap:	1095.89
Change:	-0-
New Cap:	1095.89

REMOVAL OF ROADS FROM STATE HIGHWAY SECONDARY SYSTEM

It is recommended the Commission remove the following sections of road from the State Highway System as follows:

Addition Number

Description

Hampton County

(Commissioner Hardee – District #2)

- 323 Street in Varnville from Road S-60 approximately 0.40 mile Southeast of Road S-181 Northeasterly
- approximately 0.25 mile
(Designated S-323)
(Added to System 6/15/1961)
- 324 Street in Varnville from Road S-323 Southeasterly to the United Door Company;
Also from Road S-323 Northwesterly
-approximately 0.20 mile
(Designated S-324)
(Added to System 6/15/1961)

Note: The above road removals are requested by Town of Varnville who will accept maintenance responsibility for these sections of road and they qualify under the abandonment of Right-of-Way portion of the law.

Present Mileage: 446.38
Change: (0.45)
New Mileage: 445.93

Present Cap: 447.34
Change: -0-
New Cap: 447.34

REMOVAL OF ROADS FROM STATE HIGHWAY SECONDARY SYSTEM

It is recommended the Commission remove the following sections of road from the State Highway System as follows:

Addition Number

Description

Richland County

(Commissioner Hardee – District #2)

✓ Portion of 1419	Sandy Haven Drive near Pontiac from US 1 Southerly for 0.18 miles -approximately 0.18 mile (Designated S-1419) (Added to System 1/16/1964)
-------------------	---

Note: The above portion of road is being removed due to it no longer exists.

Present Mileage:	1273.11
Change:	(0.18)
New Mileage:	1272.93

Present Cap:	1279.27
Change:	-0-
New Cap:	1279.27

HIGHWAY LETTINGS

December 5, 2006

The following pages include information on Highway Lettings held October 10th, November 14th and November 21, 2006.



South Carolina
Department of Transportation

MEMORANDUM

TO: Tony L. Chapman, State Highway Engineer

FROM: R. B. Mack, Contract Administrator

DATE: October 19, 2006

RE: Contracts from the Highway Letting of October 10, 2006

Pursuant to newspaper advertisements on September 18, 2006 and September 25, 2006, for Eight (8) contracts from the October 10, 2006 Highway Letting, the Department received Forty-Six (46) bids.

Eight (8) contracts are recommended for award.

Summary and bid tabulations are attached.

RBM: pga

Attachments

File:CCA/RBM



**SUMMARY OF RECOMMENDATIONS FOR
EIGHT CONTRACTS FROM THE
HIGHWAY LETTING OF OCTOBER 10, 2006**

RECOMMENDED FOR AWARD


The following **EIGHT (8)** contracts from the Highway Letting of October 10, 2006, are recommended for award without the need for further concurrence or approval from the Federal Highway Administration or County Transportation Committees:

COUNTY	SC FILE NO.	CONGRESS. DISTRICT
AIKEN & LEXINGTON	2.290702R1 & 32.290702R1	2 & 3
CHEROKEE	11.56071	5
FLORENCE	21.815BR1	6
GREENVILLE	23.370711	4
GREENVILLE	23.370712	4
RICHLAND	40.290702R1	2 & 6
ENGINEERING DISTRICT 3	47.200710	3 & 4
ENGINEERING DISTRICT 3	47.390710	3 & 4


Submitted By:


R. B. Mack
Contract Administrator

Recommended By:


D. R. Shealy
Director of Construction

Approved By:


Tony L. Chapman
State Highway Engineer

Date: 10/31/06

RBM: pga

File: CCA/RBM

**THE RECOMMENDATION
FOR
THE FOLLOWING CONTRACTS
FROM
THE HIGHWAY LETTING OF OCTOBER 10, 2006
IS
AWARD TO LOW BIDDER**

Resurfacing Cost Per Lane Mile
October 2006 Letting

State Funds

None

Federal Funds

None

LETTING DATE : 10/10/06

SOUTH CAROLINA DEPARTMENT OF TRANSPORTATION

DATE : 10/12/06

PAGE : 1

VENDOR RANKING

*(02.290702R1) AIKEN & LEXINGTON COUNTIES, SC FILE NOS. 02.290702R1 & 32.290702R1, STATE PROJECT NO. DP07, PCN 035604MR1, 035607MR1.
PROJECT CONSISTS OF ROAD WORK INCLUDING FULL DEPTH PATCHING ON VARIOUS ROADS IN AIKEN AND LEXINGTON COUNTIES.

TOTAL LENGTH OF PROJECT: 46.3600 MILES. COMPLETION DATE: 10/31/2007. DBE GOAL: 0.00%.

RANK	VENDOR NO./NAME	LOCATION	TOTAL BID	% OVER LOW BID
1	1TB001 T. B. BULLDOZING INC.	AIKEN, SC	\$ 978,402.54	00.0000%
2	1SA015 SATTERFIELD CONST. CO., INC.	GREENWOOD, SC	\$ 1,483,762.53	51.5122%
3	1RE010 REA CONTRACTING, LLC	CHARLOTTE, NC	\$ 1,646,512.30	68.1311%
4	1SL002 SLOAN CONSTRUCTION CO., INC.	DUNCAN, SC	\$ 1,695,084.60	73.0910%
5	1AP003 APAC-SOUTHEAST, INC.	GREENVILLE, SC	\$ 1,986,398.68	02.8381%

THIS IS TO CERTIFY THAT THIS IS A TRUE AND CORRECT COPY OF ALL
THE BIDS RECEIVED ON 10/10/06 FOR THIS PROJECT.
CONTRACT ADMINSTRATOR RBH/ack DATE 10/19/06

APPROVED BY: Elizabeth S. Mabry
TITLE: EXECUTIVE DIRECTOR

ROAD DESCRIPTIONS AND MILEAGE DETAILS

<u>Road/Route</u>	<u>From</u>	<u>To</u>	<u>Length</u>
	AIKEN		
S-24	SC 230	S-431	0.70
S-36	US 25	EDGEFIELD CO ROAD	0.16
S-103	S-410	S-47	0.92
S-190	S-189	S-186	0.72
S-196	S-68	S-197	0.24
S-196	MARTINTOWN ROAD	DEAD END	0.46
S-218	SC 4	S-206	3.09
S-224	US 1	S-222	0.17
S-279	SC 421	RAILROAD	0.17
S-293	S-637	S-187	0.56
S-375	S-472	SC 421	0.21
S-474	S-473	S-472	0.25
S-491	S-70	S-490	0.38
S-536	S-281	S-283	0.49
S-564	S-351	S-105	0.09
S-566	S-565	S-352	0.20
S-569	S-567	S-568	0.12
S-570	S-1830	S-567	0.15
S-572	S-345	S-345	0.44
S-623	S-85	S-177	0.54
S-731	S-102	S-47	1.64
S-769	S-386	US 1	0.67
S-788	US 25	S-45	0.68
S-793	S-1027	S-474	0.26
S-912	S-118	S-206	2.70
S-982	S-981	S-981	1.15
S-1047	S-386	S-1300	0.59
S-1048	S-768	S-767	0.26
S-1136	DEAD END	DEAD END	1.13
S-1203	S-148	DEAD END	0.65
S-1299	S-1047	S-1148	0.27
S-1346	SC 4	S-260	1.27
S-1372	SC 126	S-1372	0.46
S-1425	US 1	US 1	1.14
S-1427	S-1425	S-29	0.48
S-1445	US 25	S-45	1.73
S-1513	S-879	S-879	0.15
S-1582	SC 125	COUNTY ROAD	1.06
S-1593	S-1594	S-1591	0.23
S-1594	DEAD END	DEAD END	0.25
S-1599	SC 126	S-457	0.52
S-1602	S-1605	S-1604	0.20
S-1615	S-982	SC 126	0.11
S-1718	S-406	S-956	0.46
S-1771	S-1770	DEAD END	0.27
S-1772	S-1771	S-1774	0.23
S-1774	S-505	S-1772	0.31
S-1800	S-385	S-1525	0.16
S-1874	S-1695	S-70	0.19
S-1899	S-1737	S-840	0.14
S-1913	S-220	S-1039	0.04
S-1933	S-898	S-1935	0.07
S-1950	END OF STATE MAINT	S-1951	0.36

SOUTH CAROLINA DEPARTMENT OF TRANSPORTATION

DATE : 10/12/06

PAGE : 1

VENDOR RANKING

*(11.56071) CHEROKEE COUNTY, SC FILE NO. 11.56071, STATE PROJECT NO. MTN 06BR, PCN 035946_MT01. PROJECT CONSISTS OF WORK INCLUDING REPAIRS TO BRIDGE ON S-11-99 OVER I-85 IN CHEROKEE COUNTY.

TOTAL LENGTH OF PROJECT: 0.0000 MILES. COMPLETION DATE: 03/31/2007. DBE GOAL: 0.00%.

RANK	VENDOR NO./NAME	LOCATION	TOTAL BID	% OVER LOW BID
1	1AM001	GREENWOOD, SC	\$ 140,859.16	00.0000%
2	1MY001	MYLES CONSTRUCTION CO. INC	\$ 212,505.64	32.9247%
3	1UN002	UNITED CONTRACTORS, INC.	\$ 228,908.28	43.1848%
4	1LA006	LANFORD BROTHERS CO INC	\$ 239,677.50	49.9210%
5	1RE010	REA CONTRACTING, LLC	\$ 243,179.34	52.1115%
6	1SL002	SLOAN CONSTRUCTION CO., INC.	\$ 249,417.48	56.0135%
7	1CA003	CAPE ROMAIN CONTRACTORS, INC.	\$ 251,873.40	57.5497%
8	1BL011	BLYTHE CONSTRUCTION, INC.	\$ 309,004.70	93.2860%

THIS IS TO CERTIFY THAT THIS IS A TRUE AND CORRECT COPY OF ALL
THE BIDS RECEIVED ON 10/12/06 FOR THIS PROJECT.
CONTRACT ADMINISTRATOR R. Mack DATE 10/19/06

APPROVED BY: Elizabeth S. Mabry
TITLE: EXECUTIVE DIRECTOR

VENDOR RANKING

*(21.815BR1) FLORENCE COUNTY, SC FILE NO. 21.815BR1, FAP NO. BR-BR21(017), PCN 030734BR1, 030734RR1. PROJECT CONSISTS OF BRIDGE & APPROACH WORK INCLUDING BRIDGE REPLACEMENT AND APPROACH WORK ON SC 51 INCLUDES, CONSTRUCTION OF A 120.000' BRIDGE WITH FLAT SLAB SPANS OVER BIG SWAMP.

WITHIN THE FOLLOWING LIMITS:

0.0000 MILES ON FROM 0 TO 0

TOTAL LENGTH OF PROJECT: 0.0620 MILES. COMPLETION DATE: SEE SPECIAL PROVISIONS. DBE GOAL: 9.00%.

A+B+C BIDDING

CONTRACTOR	A-PORION	B-PORION COST/DAY	B-PORION # OF DAYS BID	B-PORION	C-PORION COST/DAY	C-PORION # OF DAYS BID	C-PORION	OVERALL BID TOTAL	% OVER LOW BID
UNITED CONTRACTORS, INC.	\$857,397.19	\$800.00	110	\$88,000.00	\$6,500.00	80	\$520,000.00	\$1,465,397.19	0.00%
A. M. TUCK, INC.	\$703,584.47	\$800.00	115	\$92,000.00	\$6,500.00	105	\$682,500.00	\$1,478,084.47	0.8658%
DELLINGER, INC.	\$728,819.49	\$800.00	142	\$113,600.00	\$6,500.00	112	\$728,000.00	\$1,570,419.49	7.1668%
CAPE ROMAIN CONTRS., INC.	\$860,498.70	\$800.00	160	\$128,000.00	\$6,500.00	130	\$845,000.00	\$1,833,498.70	25.1196%
REPUBLIC CONTRACTING CORP.	\$984,195.79	\$800.00	160	\$128,000.00	\$6,500.00	120	\$780,000.00	\$1,892,195.79	29.1251%
CAROLINA BRIDGE CO., INC.	\$1,622,595.58	\$800.00	160	\$128,000.00	\$6,500.00	130	\$845,000.00	\$2,595,595.58	77.1257%

Note:

A-portion of the bid is the line item quantities multiplied by the unit prices (normal bid items in the contract)

B-portion of the bid is the unit price assign for the days multiplied by the number days the contractor intends to complete all work

C-portion of the bid is the unit price assign for the days multiplied by the number days the contractors intends to complete bridge work

The overall bid total is the sum of A+B+C which is used to establish the low bidder

The contractor will only be paid the A-portion as bid for work completed

The B-portion is used to establish the contract time or completion date

The C-portion is used to establish the bridge closure time

THIS IS TO CERTIFY THAT THIS IS A TRUE AND CORRECT COPY OF ALL
THE BIDS RECEIVED ON 10/12/06 FOR THIS PROJECT.
CONTRACT ADMINISTRATOR RB Meek DATE 10/19/06

APPROVED BY: Elizabeth S. Mabry
TITLE: EXECUTIVE DIRECTOR

SOUTH CAROLINA DEPARTMENT OF TRANSPORTATION

DATE : 10/12/06

PAGE : 1

VENDOR RANKING

*(23.370711) GREENVILLE COUNTY, SC FILE NO. 23.370711, STATE PROJECT NO. RC07, PCN 036111_MT01. PROJECT CONSISTS OF ROAD WORK INCLUDING CULVERT REPLACEMENT IN VARIOUS LOCATIONS THROUGHOUT GREENVILLE COUNTY.

TOTAL LENGTH OF PROJECT: 0.0400 MILES. COMPLETION DATE: 12/31/2006. DBE GOAL: 0.00%.

RANK	VENDOR NO./NAME	LOCATION	TOTAL BID	% OVER LOW BID
1	1PA039	PALMETTO GRADING & DRAINAGE, INC.	\$ 141,539.38	00.0000%
2	1SS001	S & S CONSTRUCTION, INC.	\$ 151,052.38	06.7211%
3	1SA021	SADDLEBROOK CONSTRUCTION, INC.	\$ 227,605.00	60.8068%
4	1EA001	EAGLE CONSTRUCTION CO., INC.	\$ 248,159.05	75.3286%
5	1US003	U. S. CONSTRUCTORS, INC.	\$ 270,354.00	91.0097%
6	1US002	U. S. AZCON, INCORPORATED	\$ 286,592.70	02.4827%

THIS IS TO CERTIFY THAT THIS IS A TRUE AND CORRECT COPY OF ALL
THE BIDS RECEIVED ON 10/19/06 FOR THIS PROJECT.
CONTRACT ADMINISTRATOR REMPER DATE 10/19/06

APPROVED BY: Elizabeth S. Mabry
TITLE: EXECUTIVE DIRECTOR

SOUTH CAROLINA DEPARTMENT OF TRANSPORTATION

DATE : 10/12/06

PAGE : 1

VENDOR RANKING

*(23.370712) GREENVILLE COUNTY, SC FILE NO. 23.370712, STATE PROJECT NO. RC07, PCN 036112_MT01. PROJECT CONSISTS OF ROAD WORK INCLUDING CULVERT REPLACEMENT IN VARIOUS LOCATIONS THROUGHOUT GREENVILLE COUNTY.

TOTAL LENGTH OF PROJECT: 0.0400 MILES. COMPLETION DATE: 12/31/2006. DBE GOAL: 0.00%.

RANK	VENDOR NO./NAME	LOCATION	TOTAL BID	% OVER LOW BID
1	1SS001 S. & S. CONSTRUCTION, INC.	ANDERSON, SC	\$ 119,443.52	00.0000%
2	1PA039 PALMETTO GRADING & DRAINAGE, INC.	GREER, SC	\$ 130,712.97	09.4349%
3	1US002 U. S. AZCON, INCORPORATED	MOORE, SC	\$ 155,279.70	30.0025%
4	1SA021 SADDLEBROOK CONSTRUCTION, INC.	PICKENS, SC	\$ 167,702.00	40.4026%
5	1WH001 WHAM BROTHERS CONST., CO.	ANDERSON, SC	\$ 190,928.45	59.8482%
6	1MO021 MOUNTAIN CREEK CONTRACTORS, LLC	CATAWBA, NC	\$ 222,703.10	86.4504%
7	1EA001 EAGLE CONSTRUCTION CO., INC.	NEWBERRY, SC	\$ 224,865.34	88.2607%
8	1US003 U. S. CONSTRUCTORS, INC.	WEST COLUMBIA, SC	\$ 254,002.70	12.6549%

THIS IS TO CERTIFY THAT THIS IS A TRUE AND CORRECT COPY OF ALL
THE BIDS RECEIVED ON 10/10/06 FOR THIS PROJECT.
CONTRACT ADMINISTRATOR R. Mabry DATE 10/19/06

APPROVED BY: Elizabeth S. Mabry
TITLE: EXECUTIVE DIRECTOR

SOUTH CAROLINA DEPARTMENT OF TRANSPORTATION

DATE : 10/12/06

PAGE : 1

VENDOR RANKING

*(40.290702R1) RICHLAND COUNTY, SC FILE NO. 40.290702R1, STATE PROJECT NO. DP07, PCN 035608MR1. PROJECT CONSISTS OF ROAD WORK INCLUDING FULL DEPTH PATCHING ON VARIOUS ROADS IN RICHLAND COUNTY.

TOTAL LENGTH OF PROJECT: 41.5200 MILES. COMPLETION DATE: 10/31/2007. DBE GOAL: 0.00%.

RANK	VENDOR NO./NAME	LOCATION	TOTAL BID	% OVER LOW BID
1	1TB001	T. B. BULLDOZING, INC.	AIREN, SC	\$ 667,501.59 00.0000%
2	1PA005	PALMETTO PAVING CORPORATION	CONWAY, SC	\$ 790,890.24 18.4851%
3	1CR001	C. R. JACKSON, INC.	COLUMBIA, SC	\$ 874,496.35 31.0104%
4	1LA007	LANIER CONSTRUCTION CO., INC.	GASTON, SC	\$ 929,302.50 39.2210%
5	1SL002	SLOAN CONSTRUCTION CO., INC.	DUNCAN, SC	\$ 946,889.40 41.8558%
6	1RE010	REA CONTRACTING, LLC	CHARLOTTE, NC	\$ 1,079,251.70 61.6853%

THIS IS TO CERTIFY THAT THIS IS A TRUE AND CORRECT COPY OF ALL
THE BIDS RECEIVED ON 10/10/06 FOR THIS PROJECT.
CONTRACT ADMINISTRATOR RB Mack DATE 10/10

APPROVED BY: Elizabeth S. Mabry
TITLE: EXECUTIVE DIRECTOR

ROAD DESCRIPTIONS AND MILEAGE DETAILS

<u>Road/Route</u>	<u>From</u>	<u>To</u>	<u>Length</u>
	<u>RICHLAND</u>		
S-40	US 76	END OF PAVEMENT	1.65
S-43	0.03 MILES W OF S-1125	SC 215	0.20
S-50	SC 768	S-2192	0.13
S-52	S-1051	US 21	3.21
S-53	KERSHAW CO LINE	US 1	3.58
S-60	S-54	FAIRFIELD CO LINE	4.15
S-70	S-222	SC 262	0.34
S-198	0.08 MILES E OF SANTEE AVE	S-95	1.72
S-216	S-618	US 76	0.85
S-217	S-234	S-635	6.98
S-260	S-33	SC 12	0.95
S-423	US 321	S-330	2.34
S-444	SC 16	S-1021	1.18
S-490	SC 262	S-404	1.63
S-674	US 176	US 176	2.55
S-901	S-1022	US 321	1.19
S-912	S-460	S-2196	0.28
S-1196	US 1	S-1975	3.49
S-1276	S-31	S-2905	0.55
S-1281	S-330	SC 215	2.52
S-1593	S-288	S-1592	0.45
S-1774	S-216	END OF PAVEMENT	0.34
S-1820	S-2267	SC 215	0.12
S-1833	S-1097	S-2094	1.12

SOUTH CAROLINA DEPARTMENT OF TRANSPORTATION

DATE : 10/12/06

PAGE : 1

VENDOR RANKING

*(47.200710) ENGINEERING DISTRICT 3, SC FILE NO. 47.200710, PCN 36103_MT01. PROJECT CONSISTS OF ROAD WORK INCLUDING ON-CALL THERMOPLASTIC MARKINGS ON VARIOUS ROADS THROUGHOUT ENGINEERING DISTRICT 3. ROADS TO BE DETERMINED BY THE DISTRICT ENGINEERING ADMINISTRATOR AFTER THE PROJECT IS LET.

TOTAL LENGTH OF PROJECT: 0.0000 MILES. COMPLETION DATE: 12/14/2007. DBE GOAL: 0.00%.

RANK	VENDOR NO./NAME	LOCATION	TOTAL BID	% OVER LOW BID
1	1BA017	ROADSCAPE NORTH FLORIDA, INC.	JACKSONVILLE, FL	\$ 351,121.00 00.0000%
2	1MR002	MRB, INC.	ANDERSON, SC	\$ 413,360.00 17.7258%
3	1OG002	OGLESBY CONSTRUCTION, INC.	NORWALK, OH	\$ 425,070.00 21.0608%
4	1PE010	PEEK SERVICE COMPANY, LLC	COLUMBUS, GA	\$ 452,150.00 28.7733%
5	1TR004	TRAFFIC MARKINGS, INC.	FRANKLIN, MA	\$ 459,790.00 30.9492%

THIS IS TO CERTIFY THAT THIS IS A TRUE AND CORRECT COPY OF ALL
THE BIDS RECEIVED ON 10/10/06 FOR THIS PROJECT.
CONTRACT ADMINISTRATOR RB Mack DATE 10/19/06

APPROVED BY: Elizabeth S. Mabry
TITLE: EXECUTIVE DIRECTOR

SOUTH CAROLINA DEPARTMENT OF TRANSPORTATION

DATE : 10/12/06

PAGE : 1

VENDOR RANKING

*(47.390710) ENGINEERING DISTRICT 3, SC FILE NO. 47.390710, PCN 36104_MT01. PROJECT CONSISTS OF ROAD WORK INCLUDING ON-CALL FENCE REPAIR ON VARIOUS ROADS THROUGHOUT ENGINEERING DISTRICT 3. ROADS TO BE DETERMINED BY THE DISTRICT ENGINEERING ADMINISTRATOR AFTER THE PROJECT IS LET.

TOTAL LENGTH OF PROJECT: 0.0000 MILES. COMPLETION DATE: 12/31/2006. DBE GOAL: 0.00%.

RANK	VENDOR NO./NAME	LOCATION	TOTAL BID	% OVER LOW BID
1	1BA002 BAGWELL FENCE CO., INC.	SPARTANBURG, SC	\$ 322,338.00	00.0000%
2	1RE007 REYNOLDS FENCE & GUARDRAIL, INC.	INDIAN TRAIL, NC	\$ 429,366.00	33.2450%

THIS IS TO CERTIFY THAT THIS IS A TRUE AND CORRECT COPY OF ALL
THE BIDS RECEIVED ON 10/10/06 FOR THIS PROJECT.
CONTRACT ADMINISTRATOR R. Mack DATE 10/19/06

APPROVED BY: Elizabeth S. Mabry
TITLE: EXECUTIVE DIRECTOR



South Carolina
Department of Transportation

MEMORANDUM

TO: Tony L. Chapman, State Highway Engineer

FROM: R. B. Mack, Contract Administrator

DATE: November 30, 2006

RE: Contracts from the Highway Letting of November 14, 2006

Pursuant to newspaper advertisements on October 9, 2006 and October 16, 2006, for Twenty-Five (25) contracts from the November 14, 2006 Highway Letting, the Department received One Hundred Fourteen (114) bids.

Twenty-Three (23) contracts are recommended for award.

Two (2) contracts are recommended for rejection of all bids.

Summary and bid tabulations are attached.

RBM: pga

Attachments

File:CCA/RBM



**SUMMARY OF RECOMMENDATIONS FOR
TWENTY-FIVE CONTRACTS FROM THE
HIGHWAY LETTING OF NOVEMBER 14, 2006**

RECOMMENDED FOR AWARD

The following **EIGHTEEN (18)** contracts from the Highway Letting of November 14, 2006, are recommended for award without the need for further concurrence or approval from the Federal Highway Administration or County Transportation Committees:

COUNTY	SC FILE NO.	CONGRESS. DISTRICT
AIKEN	2.035938A	3
CHESTER & LANCASTER	12.036013A & 29.035942A	5
CHESTERFIELD	13.200711	5
CHESTERFIELD	13.370712	5
CLARENDON	14.036018A	6
COLLETON & DORCHESTER	15.036016A & 18.036017A	1 & 6
GREENWOOD & LAURENS	24.035939A & 30.036006A	3
HORRY	26.035943A	1
LANCASTER	29.134B	5
LAURENS	30.370712	3
LEE	31.36096	5 & 6
LEXINGTON	32.036003A	2
OCONEE & PICKENS	37.036010A & 39.35940A	3
SPARTANBURG	42.036012A	4
SPARTANBURG	42.2001.8	4
SPARTANBURG	42.219B	4
SUMTER	43.036005A	5 & 6
ENGINEERING DISTRICT 1	4751.035918A	2, 5, & 6

RECOMMENDED FOR AWARD

The following **TWO (2)** contracts from the Highway Letting of November 14, 2006, are **RECOMMENDED FOR AWARD SUBJECT TO APPROVAL BY THE RESPECTIVE COUNTY TRANSPORTATION COMMITTEES:**

COUNTY	SC FILE NO.	CONGRESS. DISTRICT
DARLINGTON	16.35891	5
RICHLAND	40.2001.4	5

RECOMMENDED FOR AWARD

The following **THREE (3)** contract from the Highway Letting of November 14, 2006, is **RECOMMENDED FOR AWARD SUBJECT TO CONCURRENCE OF THE FEDERAL HIGHWAY ADMINISTRATION:**

COUNTY	SC FILE NO.	CONGRESS. DISTRICT
ANDERSON & OCONEE	4.035905A	3
COLLETION	15.035904A	2
DORCHESTER	18.035902A	1 & 6

RECOMMENDED FOR REJECTION

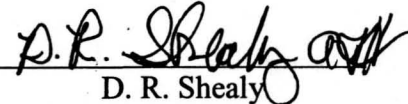
All bids for the following **TWO (2)** contract from the Highway Letting of November 14, 2006, are **RECOMMENDED FOR REJECTION:**

COUNTY	SC FILE NO.	CONGRESS. DISTRICT
SUMTER	43.179B	6
STATEWIDE	47.035909A	1, 2, 3, 4, 5, & 6
REASON: The low bids for each of these contracts were over 10% above the Engineer's Estimate.		


Submitted By:


R. B. Mack
Contract Administrator

Recommended By:


D. R. Shealy
Director of Construction

Approved By:


KBE FOR Tony L. Chapman
State Highway Engineer

Date: 11-30-06

RBM: pga

File: CCA/RBM

Resurfacing Cost Per Lane Mile
November 2006 Letting

State Funds	\$60,996
--------------------	-----------------

Federal Funds	\$100,052
----------------------	------------------

**THE RECOMMENDATION
FOR
THE FOLLOWING CONTRACTS
FROM
THE HIGHWAY LETTING OF NOVEMBER 14, 2006
IS
AWARD TO LOW BIDDER**

LETTING DATE : 11/14/06

SOUTH CAROLINA DEPARTMENT OF TRANSPORTATION

DATE : 11/15/06

PAGE : 1

VENDOR RANKING

*(02.035938A) AIKEN COUNTY, SC FILE NO. 02.035938A, FAP NO. RMT7(001), PCN 035938_MT01. PROJECT CONSISTS OF ROAD WORK INCLUDING RESURFACING ON VARIOUS ROADS IN AIKEN COUNTY.

TOTAL LENGTH OF PROJECT: 1.7600 MILES. COMPLETION DATE: 09/30/2007. DBE GOAL: 9.00%.

RANK	VENDOR NO./NAME	LOCATION	TOTAL BID	% OVER LOW BID
1	1SA015 SATTERFIELD CONST. CO., INC.	GREENWOOD, SC	\$ 595,623.38	00.0000%
2	1TB001 T. B. BULLDOZING, INC.	AIKEN, SC	\$ 665,982.53	11.8127%

THIS IS TO CERTIFY THAT THIS IS A TRUE AND CORRECT COPY OF ALL
THE BIDS RECEIVED ON 11/14/06 FOR THIS PROJECT.
CONTRACT ADMINISTRATOR RB Mack DATE 11/21/06

APPROVED BY: Elizabeth S. Mabry
TITLE: EXECUTIVE DIRECTOR

SOUTH CAROLINA DEPARTMENT OF TRANSPORTATION

DATE : 11/15/06

PAGE : 1

VENDOR RANKING

*(04.035905A) ANDERSON & OCONEE COUNTIES, SC FILE NOS. 04.035905A & 37.035905B, FAP NO. PM88(076), PCN 035905T. PROJECT CONSISTS OF THE WORK ON THIS PROJECT CONSISTS OF REMOVING EXISTING, PAVEMENT MARKINGS AND PROVIDING AND APPLYING NEW, THERMOPLASTIC PAVEMENT MARKINGS ON A TOTAL OF 19.2 MILES OF, I-85 LOCATED IN ANDERSON AND OCONEE COUNTIES.

TOTAL LENGTH OF PROJECT: 19.2000 MILES. COMPLETION DATE: 06/15/2007. DBE GOAL: 0.00%.

RANK	VENDOR NO./NAME	LOCATION	TOTAL BID	% OVER LOW BID
1	1PE010	PEEK SERVICE COMPANY, LLC	\$ 210,865.00	00.0000%
2	1RO002	ROADMARK CORPORATION	\$ 211,515.00	00.3083%
3	1OG002	OGLESBY CONSTRUCTION, INC.	\$ 216,990.00	02.5885%
4	1IN011	INTERSTATE ROAD MANAGEMENT CORP.	\$ 231,950.00	09.6613%
5	1TR004	TRAFFIC MARKINGS, INC.	\$ 277,122.50	31.0179%
6	1DE009	DENVILLE LINE PAINTING, INC.	\$ 550,325.00	60.1825%

THIS IS TO CERTIFY THAT THIS IS A TRUE AND CORRECT COPY OF ALL
THE BIDS RECEIVED ON 11/14/06 FOR THIS PROJECT.
CONTRACT ADMINSTRATOR RE Mark DATE 11/21/06

APPROVED BY: Elizabeth S. Mabry
TITLE: EXECUTIVE DIRECTOR

SOUTH CAROLINA DEPARTMENT OF TRANSPORTATION

DATE : 11/15/06

PAGE : 1

VENDOR RANKING

*(12.036013A) CHESTER & LANCASTER COUNTIES, SC FILE NOS. 12.036013A & 29.035942A, FAP NO. RMT7(016), RMT7(017),
PCN 035942_MT01, 036013_MT01. PROJECT CONSISTS OF RESURFACING ON VARIOUS ROADS IN CHESTER AND LANCASTER COUNTIES.

TOTAL LENGTH OF PROJECT: 2.2600 MILES. COMPLETION DATE: 09/30/2007. DBE GOAL: 6.00%.

RANK	VENDOR NO./NAME	LOCATION	TOTAL BID	% OVER LOW BID
1	1CR001 C. R. JACKSON, INC.	COLUMBIA, SC	\$ 980,124.12	00.0000%
2	1BO002 BOGGS PAVING, INC.	MONROE, NC	\$ 1,038,472.15	05.9531%
3	1LC001 LCI - LINEBERGER CONSTRUCTION, INC.	LANCASTER, SC	\$ 1,092,509.03	11.4664%
4	1RE010 REA CONTRACTING, LLC	CHARLOTTE, NC	\$ 1,105,620.10	112.8041%

THIS IS TO CERTIFY THAT THIS IS A TRUE AND CORRECT COPY OF ALL
THE BIDS RECEIVED ON 11/14/06 FOR THIS PROJECT.
CONTRACT ADMINISTRATOR R. S. Mack DATE 11/21/06

APPROVED BY: Elizabeth S. Mabry
TITLE: EXECUTIVE DIRECTOR

SOUTH CAROLINA DEPARTMENT OF TRANSPORTATION

DATE : 11/15/06

PAGE : 1

VENDOR RANKING

*(13.200711) CHESTERFIELD COUNTY, SC FILE NO. 13.200711, STATE PROJECT NO. MTN-CHFD, PCN 036163_MT01. PROJECT CONSISTS OF PROVIDING & APPLYING NEW PAVEMENT MARKINGS ON VARIOUS ROADS IN CHESTERFIELD COUNTY.

TOTAL LENGTH OF PROJECT: 246.8100 MILES. COMPLETION DATE: 06/30/2007. DBE GOAL: 0.00%.

RANK	VENDOR NO./NAME	LOCATION	TOTAL BID	% OVER LOW BID
1	1PE010	PEEK SERVICE COMPANY, LLC	\$ 164,816.20	00.0000%
2	1IN011	INTERSTATE ROAD MANAGEMENT CORP.	\$ 173,521.72	05.2820%
3	1OG002	OGLESBY CONSTRUCTION, INC.	\$ 178,728.06	08.4408%
4	1TR004	TRAFFIC MARKINGS, INC.	\$ 180,523.30	09.5301%
5	1CA036	CAROLINA PAVEMENT MARKINGS, INC.	\$ 211,799.39	28.5064%
6	1MA038	MAR-KING, INC.	\$ 214,057.43	29.8765%
7	1RO002	ROADMARK CORPORATION	\$ 245,556.50	48.9881%
8	1DE009	DENVILLE LINE PAINTING, INC.	\$ 338,162.08	05.1753%

THIS IS TO CERTIFY THAT THIS IS A TRUE AND CORRECT COPY OF ALL
THE BIDS RECEIVED ON 11/14/06 FOR THIS PROJECT.
CONTRACT ADMINISTRATOR EB Mack DATE 11/21/06

APPROVED BY: Elizabeth S. Mabry
TITLE: EXECUTIVE DIRECTOR

SOUTH CAROLINA DEPARTMENT OF TRANSPORTATION

DATE : 11/15/06

PAGE : 1

VENDOR RANKING

*(13.370712) CHESTERFIELD COUNTY, SC FILE NO. 13.370712, STATE PROJECT NO. CHFD, PCN 036252MT01. PROJECT CONSISTS OF DRAINAGE REPAIR IN CHESTERFIELD COUNTY.

TOTAL LENGTH OF PROJECT: 0.0200 MILES. COMPLETION DATE: 02/01/2007. DBE GOAL: 0.00%.

RANK	VENDOR NO./NAME	LOCATION	TOTAL BID	% OVER LOW BID
1	1CH005	CHEROKEE, INC.	\$ 242,135.42	00.0000%
2	1BO002	BOGGS PAVING, INC.	\$ 246,569.85	01.8314%

THIS IS TO CERTIFY THAT THIS IS A TRUE AND CORRECT COPY OF ALL
THE BIDS RECEIVED ON 11/14/06 FOR THIS PROJECT.
CONTRACT ADMINISTRATOR Elizabeth S. Mabry DATE 11/21/06

APPROVED BY: Elizabeth S. Mabry
TITLE: EXECUTIVE DIRECTOR

SOUTH CAROLINA DEPARTMENT OF TRANSPORTATION

DATE : 11/15/06

PAGE : 1

VENDOR RANKING

*(14.036018A) CLARENDON COUNTY, SC FILE NO. 14.036018A, FAP NO. RMT7(025), PCN 036018_MT01. PROJECT CONSISTS OF RESURFACING ON VARIOUS ROADS IN CLARENDON COUNTY.

TOTAL LENGTH OF PROJECT: 4.8700 MILES. COMPLETION DATE: 09/30/2007. DBE GOAL: 4.00%.

RANK	VENDOR NO./NAME	LOCATION	TOTAL BID	% OVER LOW BID
1	1PA005 PALMETTO PAVING CORPORATION	CONWAY, SC	\$ 1,022,439.85	00.0000%
2	1RE010 REA CONTRACTING, LLC	CHARLOTTE, NC	\$ 1,134,258.79	10.9365%

THIS IS TO CERTIFY THAT THIS IS A TRUE AND CORRECT COPY OF ALL
THE BIDS RECEIVED ON 11/14/06 FOR THIS PROJECT.
CONTRACT ADMINISTRATOR REB/ack DATE 11/21/06

APPROVED BY: Elizabeth S. Mabry
TITLE: EXECUTIVE DIRECTOR

ROAD DESCRIPTIONS AND MILEAGE DETAILS

<u>Road/Route</u>	<u>From</u>	<u>To</u>	<u>Length</u>
	<u>CLARENDON</u>		
US-301	US-15	J. N. MCFADDEN RD.	0.73
US-301	J. N. MCFADDEN RD.	330 FT. SOUTHWEST OF 1 ST DRIVE TO SCOTT'S BRANCH HS	1.07
US-301	330 FT. SOUTHWEST OF 1 ST DRIVE TO SCOTT'S BRANCH HS	3 RD DRIVE TO FEDERAL MOGUL	0.41
US-301	3 RD DRIVE TO FEDERAL MOGUL	850 FT. NORTH OF S-14- 514	2.66

SOUTH CAROLINA DEPARTMENT OF TRANSPORTATION

DATE : 11/15/06

PAGE : 1

VENDOR RANKING

*(15.035904A) COLLETON, HAMPTON & JASPER COUNTIES, SC FILE NOS. 15.035904A, 25.035904B, & 27.035904C, FAP NO. PM88(075), PCN 035904T. THE WORK ON THIS PROJECT CONSISTS OF REMOVING EXISTING, PAVEMENT MARKINGS AND PROVIDING AND APPLYING NEW EPOXY, PAVEMENT MARKINGS ON A TOTAL OF 29.8 MILES OF I-95 LOCATED AND IN COLLETON, HAMPTON AND JASPER COUNTIES.

TOTAL LENGTH OF PROJECT: 29.8000 MILES. COMPLETION DATE: 06/30/2007. DBE GOAL: 0.00%.

RANK	VENDOR NO./NAME	LOCATION	TOTAL BID	% OVER LOW BID
1	1TR004	TRAFFIC MARKINGS, INC.	\$ 407,542.75	00.0000%
2	1RO002	ROADMARK CORPORATION	\$ 438,257.95	07.5367%
3	1OG002	OGLESBY CONSTRUCTION, INC.	\$ 520,883.25	27.8107%
4	1DE009	DENVILLE LINE PAINTING, INC.	\$ 636,614.50	56.2080%

THIS IS TO CERTIFY THAT THIS IS A TRUE AND CORRECT COPY OF ALL
THE BIDS RECEIVED ON 11/14/06 FOR THIS PROJECT.
CONTRACT ADMINISTRATOR RB Mack DATE 11/21/06

APPROVED BY: Elizabeth S. Mabry
TITLE: EXECUTIVE DIRECTOR

SOUTH CAROLINA DEPARTMENT OF TRANSPORTATION

DATE : 11/15/06

PAGE : 1

VENDOR RANKING

*(15.036016A) COLLETON & DORCHESTER COUNTIES, SC FILE NOS. 15.036016A & 18.036017A, FAP NOS. RMT7(022), RMT7(023),
PCN 036016_MT01, 036017_MT01. PROJECT CONSIST OF RESURFACING ON VARIOUS ROADS IN COLLETON & DORCHESTER COUNTIES.

TOTAL LENGTH OF PROJECT: 3.3300 MILES. COMPLETION DATE: 09/30/2007. DBE GOAL: 5.00%.

RANK	VENDOR NO./NAME	LOCATION	TOTAL BID	% OVER LOW BID
1	1BA007 BANKS CONST. CO.	NORTH CHARLESTON, SC	\$ 1,948,444.88	00.0000%
2	1RE010 REA CONTRACTING, LLC	CHARLOTTE, NC	\$ 2,044,852.08	04.9479%

THIS IS TO CERTIFY THAT THIS IS A TRUE AND CORRECT COPY OF ALL
THE BIDS RECEIVED ON 11/14/06 FOR THIS PROJECT.
CONTRACT ADMINSTRATOR *R. Mabry* DATE 11/21/06

APPROVED BY: Elizabeth S. Mabry
TITLE: EXECUTIVE DIRECTOR

ROAD DESCRIPTIONS AND MILEAGE DETAILS

<u>Road/Route</u>	<u>From</u>	<u>To</u>	<u>Length</u>
SC-64	1 MILE WEST OF S-15-51	S-15-72	2.67
SC-165	S-10-317	S-18-84	0.66

SOUTH CAROLINA DEPARTMENT OF TRANSPORTATION

DATE : 11/15/06

PAGE : 1

VENDOR RANKING

*(16.35891) DARLINGTON COUNTY, SC FILE NO. 16.35891, STATE PROJECT NO. C-CP01, PCN 035891_CP01. PROJECT CONSISTS OF ROAD WORK INCLUDING RESURFACING 5.89 MILES OF VARIOUS ROADS IN DARLINGTON AND COUNTY.

TOTAL LENGTH OF PROJECT: 5.8900 MILES. COMPLETION DATE: 04/30/2007. DBE GOAL: 0.00%.

RANK	VENDOR NO./NAME	LOCATION	TOTAL BID	% OVER LOW BID
1	1CR001 C. R. JACKSON, INC.	COLUMBIA, SC	\$ 732,992.83	00.0000%
2	1WE002 WEAVER CO., INC.	CONWAY, SC	\$ 793,845.02	08.3019%
3	1PA005 PALMETTO PAVING CORPORATION	CONWAY, SC	\$ 794,675.84	08.4152%

THIS IS TO CERTIFY THAT THIS IS A TRUE AND CORRECT COPY OF ALL
THE BIDS RECEIVED ON 11/14/06 FOR THIS PROJECT.
CONTRACT ADMINISTRATOR Remack DATE 11/21/06

APPROVED BY: Elizabeth S. Mabry
TITLE: EXECUTIVE DIRECTOR

ROAD DESCRIPTIONS AND MILEAGE DETAILS

<u>Road/Route</u>	<u>From</u>	<u>To</u>	<u>Length</u>
	<u>DARLINGTON</u>		
S-70	S-623	S-185	0.15
S-94	US-401	S-144	0.13
S-96	S-24	S-135	0.35
S-106	S-104	END	0.29
S-142	S-45	LOOP	0.46
S-154	S-144	S-45	0.26
S-157	SC-340	SC-34	0.35
S-172	S-361	S-112	0.16
S-249	S-125	ROAD END	0.19
S-252	S-179	S-392	2.08
S-379	SC-34	S-1112	0.15
S-505	S-600	S-622	0.14
S-622	S-1207	S-505	0.20
S-675	S-540	CUL-DE-SAC	0.14
S-1112	S-379	S-1179	0.04
S-1179	S-1112	S-1237	0.71
S-1207	S-155	S-622	0.09

SOUTH CAROLINA DEPARTMENT OF TRANSPORTATION

DATE : 11/15/06

PAGE : 1

VENDOR RANKING

*(18.035902A) DORCHESTER COUNTY, SC FILE NO. 18.035902A, FAP NO. PM18(002), PCN 035902T. PROJECT CONSISTS REMOVING EXISTING, PAVEMENT MARKINGS AND PROVIDING AND APPLYING NEW EPOXY, PAVEMENT MARKINGS ON A TOTAL OF 16.1 MILES OF I-95 LOCATED AND IN DORCHESTER COUNTY.

TOTAL LENGTH OF PROJECT: 16.1000 MILES. COMPLETION DATE: 06/15/2007. DBE GOAL: 0.00%.

RANK	VENDOR NO./NAME	LOCATION	TOTAL BID	% OVER LOW BID
1	1TR004	TRAFFIC MARKINGS, INC.	\$ 209,320.00	00.0000%
2	1RO002	ROADMARK CORPORATION	\$ 238,300.00	13.8448%
3	1OG002	OGLESBY CONSTRUCTION, INC.	\$ 262,050.00	25.1911%
4	1DE009	DENVILLE LINE PAINTING, INC.	\$ 331,570.00	58.4034%

THIS IS TO CERTIFY THAT THIS IS A TRUE AND CORRECT COPY OF ALL
THE BIDS RECEIVED ON 11/14/06 FOR THIS PROJECT.
CONTRACT ADMINISTRATOR RB Mack DATE 11/21/06

APPROVED BY: Elizabeth S. Mabry
TITLE: EXECUTIVE DIRECTOR

SOUTH CAROLINA DEPARTMENT OF TRANSPORTATION

DATE : 11/15/06

PAGE : 1

VENDOR RANKING

*(24.035939A) GREENWOOD & LAURENS COUNTIES, SC FILE NOS. 24.035939A & 30.036006A, FAP NOS. RMT7(007), RMT7(008),
PCN 035939_MT01, 036006_MT01. PROJECT CONSISTS OF ROAD WORK INCLUDING RESURFACING ON VARIOUS ROADS IN GREENWOOD AND LAURENS
COUNTIES.

TOTAL LENGTH OF PROJECT: 3.1600 MILES. COMPLETION DATE: 09/30/2007. DBE GOAL: 3.00%.

RANK	VENDOR NO./NAME	LOCATION	TOTAL BID	% OVER LOW BID
1	1SA015 SATTERFIELD CONST. CO., INC.	GREENWOOD, SC	\$ 1,741,283.40	00.0000%

THIS IS TO CERTIFY THAT THIS IS A TRUE AND CORRECT COPY OF ALL
THE BIDS RECEIVED ON 11/14/06 FOR THIS PROJECT.
CONTRACT ADMINISTRATOR R. Mack DATE 11/21/06

APPROVED BY: Elizabeth S. Mabry
TITLE: EXECUTIVE DIRECTOR

ROAD DESCRIPTIONS AND MILEAGE DETAILS

<u>Road/Route</u>	<u>From</u>	<u>To</u>	<u>Length</u>
	<u>GREENWOOD</u>		
US-25	50' N. of S-432	S-356	0.25
US-25	S-356	Beaudrot Ave.	0.10
US-25	Beaudrot Ave.	SC-72 Bus.	0.22
US-25	SC-72 Bus.	560' N. of S-170	0.51
	<u>LAURENS</u>		
SC-66	SC-56	Near Hope Dr.	1.90
SC-66 CO	SC-56	SC-66	0.18

SOUTH CAROLINA DEPARTMENT OF TRANSPORTATION

DATE : 11/15/06

PAGE : 1

VENDOR RANKING

*(26.035943A) HORRY COUNTY, SC FILE NO. 26.035943A, FAP NO. RMT7(020), PCN 035943_MT01. PROJECT CONSISTS OF RESURFACING ON VARIOUS ROADS IN HORRY COUNTY.

TOTAL LENGTH OF PROJECT: 2.8000 MILES. COMPLETION DATE: 09/30/2007. DBE GOAL: 3.00%.

RANK	VENDOR NO./NAME	LOCATION	TOTAL BID	% OVER LOW BID
1	1WE002	WEAVER CO., INC.	\$ 1,769,841.50	00.0000%
2	1CR001	C. R. JACKSON, INC.	\$ 1,875,048.18	05.9444%
3	1PA005	PALMETTO PAVING CORPORATION	\$ 1,915,942.69	08.2550%
4	1SO006	SOUTHERN ASPHALT, INC.	\$ 2,112,570.14	19.3649%
5	1BO002	BOGGS PAVING, INC.	\$ 2,115,254.78	19.5166%

THIS IS TO CERTIFY THAT THIS IS A TRUE AND CORRECT COPY OF ALL
THE BIDS RECEIVED ON 11/14/06 FOR THIS PROJECT.
CONTRACT ADMINISTRATOR *R. Mack* DATE 11/21/06

APPROVED BY: Elizabeth S. Mabry
TITLE: EXECUTIVE DIRECTOR

ROAD DESCRIPTIONS AND MILEAGE DETAILS

<u>Road/Route</u>	<u>From</u>	<u>To</u>	<u>Length</u>
	<u>HORRY</u>		
US-17	US-17 (300' SOUTH OF S- 26-358)	US-17 (350' NORTH OF S- 26-358)	0.13
US-378	350' WEST OF COUNTY RD.	900' WEST OF S-26-922	1.52
US-378	US-378 (900' WEST OF S- 26-922)	S-26-157	1.15

SOUTH CAROLINA DEPARTMENT OF TRANSPORTATION

DATE : 11/15/06

PAGE : 1

VENDOR RANKING

*(29.134B) LANCASTER COUNTY, SC FILE NO. 29.134B, FAP NO. BST-CACB (008), PCN 031126R. PROJECT CONSISTS OF ROAD WORK INCLUDING WIDEN SC-160 FROM S-157 (POSSUM HOLLOW) TO US-521.

TOTAL LENGTH OF PROJECT: 0.6860 MILES. COMPLETION DATE: 09/30/2007. DBE GOAL: 12.00%.

RANK	VENDOR NO./NAME	LOCATION	TOTAL BID	% OVER LOW BID
1	1BQ002	BOGGS PAVING, INC.	\$ 1,998,041.25	00.0000%
2	1LC001	LCI - LINEBERGER CONSTRUCTION, INC.	\$ 2,103,006.91	05.2534%
3	1AP002	APAC-ATLANTIC, INCORPORATED	\$ 2,296,718.00	14.9485%
4	1EA001	EAGLE CONSTRUCTION CO., INC.	\$ 2,411,138.08	20.6751%
5	1RE010	REA CONTRACTING, LLC	\$ 2,420,272.90	21.1323%
6	1US004	U. S. GROUP, INCORPORATED	\$ 2,498,428.55	25.0439%
7	1PL005	PLOWDEN CONSTRUCTION CO., INC.	\$ 2,616,998.90	30.9782%
8	1CR002	C. RAY MILES CONSTRUCTION COMPANY, INC.	\$ 2,913,185.08	45.8020%

THIS IS TO CERTIFY THAT THIS IS A TRUE AND CORRECT COPY OF ALL
THE BIDS RECEIVED ON 11/14/06 FOR THIS PROJECT.
CONTRACT ADMINISTRATOR RBA/ack DATE 11/21/06

APPROVED BY: Elizabeth S. Mabry
TITLE: EXECUTIVE DIRECTOR

SOUTH CAROLINA DEPARTMENT OF TRANSPORTATION

DATE : 11/15/06

PAGE : 1

VENDOR RANKING

*(30.370712) LAURENS COUNTY, SC FILE NO. 30.370712, STATE PROJECT NO. MD07, PCN 036194_MT01. PROJECT CONSISTS OF ROAD WORK INCLUDING DRAIN BASIN REPAIR IN LAURENS COUNTY.

TOTAL LENGTH OF PROJECT: 0.0100 MILES. COMPLETION DATE: 04/30/2007. DBE GOAL: 0.00%.

RANK	VENDOR NO./NAME	LOCATION	TOTAL BID	% OVER LOW BID
1	1SA012	SANITARY PLUMBING CONTRACTORS, INC.	\$ 68,948.00	00.0000%
2	1US002	U. S. AZCON, INCORPORATED	\$ 71,500.00	03.7013%
3	1LY001	LYNNSTAR CONST. CO., INC. (DWBE)	\$ 78,814.00	14.3093%
4	1PL001	P & L EROSION CONTROL, INC.	\$ 91,087.70	32.1107%
5	1NE002	NEWCON CONSTRUCTION INC.	\$ 94,842.00	37.5558%
6	1FE001	FELDER'S CONSTRUCTION LLC	\$ 134,318.00	94.8106%

THIS IS TO CERTIFY THAT THIS IS A TRUE AND CORRECT COPY OF ALL
THE BIDS RECEIVED ON 11/14/06 FOR THIS PROJECT.
CONTRACT ADMINSTRATOR RB Mack DATE 11/21/06

APPROVED BY: Elizabeth S. Mabry
TITLE: EXECUTIVE DIRECTOR

SOUTH CAROLINA DEPARTMENT OF TRANSPORTATION

DATE : 11/15/06

PAGE : 1

VENDOR RANKING

*(31.36096) LEE COUNTY, SC FILE NO. 31.36096, STATE PROJECT NO. C-CP01, PCN 036096_CP01. PROJECT CONSISTS OF ROAD WORK INCLUDING RESURFACING VARIOUS ROADS IN LEE COUNTY.

TOTAL LENGTH OF PROJECT: 5.1000 MILES. COMPLETION DATE: 05/31/2007. DBE GOAL: 0.00%.

RANK	VENDOR NO./NAME	LOCATION	TOTAL BID	% OVER LOW BID
1	1CR001 C. R. JACKSON, INC.	COLUMBIA, SC	\$ 607,697.26	00.0000%
2	1PA005 PALMETTO PAVING CORPORATION	CONWAY, SC	\$ 659,056.50	08.4515%

THIS IS TO CERTIFY THAT THIS IS A TRUE AND CORRECT COPY OF ALL
THE BIDS RECEIVED ON 11/14/06 FOR THIS PROJECT.
CONTRACT ADMINISTRATOR RB Mack DATE 11/21/06

APPROVED BY: Elizabeth S. Mabry
TITLE: EXECUTIVE DIRECTOR

ROAD DESCRIPTIONS AND MILEAGE DETAILS

<u>Road/Route</u>	<u>From</u>	<u>LEE</u>	<u>To</u>	<u>Length</u>
S-37	US-15		1.5 MILES FROM SC-441	2.50
S-55	S-31-87		US-15	1.23
S-301	SPRING HILL RD.		RED HILL RD.	1.00
S-351	S-31-351		SC-341	0.37

SOUTH CAROLINA DEPARTMENT OF TRANSPORTATION

DATE : 11/15/06

PAGE : 1

VENDOR RANKING

*(32.036003A) LEXINGTON COUNTY, SC FILE NO. 32.036003A, FAP NO. RMT7(004), PCN 036003_MT01. PROJECT CONSISTS OF ROAD WORK INCLUDING RESURFACING ON VARIOUS ROADS IN LEXINGTON COUNTY.

TOTAL LENGTH OF PROJECT: 2.6300 MILES. COMPLETION DATE: 09/30/2007. DBE GOAL: 9.00%.

RANK	VENDOR NO./NAME	LOCATION	TOTAL BID	% OVER LOW BID
1	1CR001 C. R. JACKSON, INC.	COLUMBIA, SC	\$ 711,863.14	00.0000%
2	1SL002 SLOAN CONSTRUCTION CO., INC.	DUNCAN, SC	\$ 756,650.58	06.2916%
3	1RE010 REA CONTRACTING, LLC	CHARLOTTE, NC	\$ 774,115.74	08.7450%

THIS IS TO CERTIFY THAT THIS IS A TRUE AND CORRECT COPY OF ALL
THE BIDS RECEIVED ON 11/14/06 FOR THIS PROJECT.
CONTRACT ADMINISTRATOR RB Mack DATE 11/21/06

APPROVED BY: Elizabeth S. Mabry
TITLE: EXECUTIVE DIRECTOR

ROAD DESCRIPTIONS AND MILEAGE DETAILS

<u>Road/Route</u>	<u>From</u>	<u>To</u>	<u>Length</u>
	<u>LEXINGTON</u>		
S-24	.10 Mi. N. of US-378	S-115	0.79
S-71	0.27 Mi. S. of SC-602	.10 Mi. N. of S-299	0.20
S-71	.10 Mi. N. of S-299	.10 Mi. N. of S-299	0.18
S-71	.06 Mi. S. of S-299	.32 Mi. S. of S-299	0.26
S-71	.32 Mi. S. of S-299	.17 Mi. N. of SC-302	0.41
S-299	S-71	.06 Mi. E. of S-378	0.20
US-178	.38 Mi. W. of I-20	.18 Mi. W. of I-20	0.20
US-178	.18 Mi. W. of I-20	W. End of I-20 Bridge	0.18
US-178	E. End of I-20 Bridge	.21 Mi. E. of I-20 Bridge	0.21

SOUTH CAROLINA DEPARTMENT OF TRANSPORTATION

DATE : 11/15/06

PAGE : 1

VENDOR RANKING

*(37.036010A) OCONEE & PICKENS COUNTIES, SC FILE NOS. 37.036010A & 39.35940A, FAP NOS. RMT7(012), RMT7(014), PCN
035940_MT01, 036010_MT01. PROJECT CONSISTS OF ROAD WORK INCLUDING RESURFACING ON VARIOUS ROADS IN OCONEE AND PICKENS COUNTIES.

TOTAL LENGTH OF PROJECT: 4.8000 MILES. COMPLETION DATE: 09/30/2007. DBE GOAL: 4.00%.

RANK	VENDOR NO./NAME	LOCATION	TOTAL BID	% OVER LOW BID
1	1KI001 KING ASPHALT, INC.	LIBERTY, SC	\$ 1,073,381.20	00.0000%
2	1AS002 ASHMORE BROTHERS, INC.	GREER, SC	\$ 1,161,476.53	08.2073%
3	1SL002 SLOAN CONSTRUCTION CO., INC.	DUNCAN, SC	\$ 1,281,060.48	19.3481%
4	1FR001 F & R ASPHALT, INC.	EASLEY, SC	\$ 1,383,191.79	28.8631%

THIS IS TO CERTIFY THAT THIS IS A TRUE AND CORRECT COPY OF ALL
THE BIDS RECEIVED ON 11/14/06 FOR THIS PROJECT.
CONTRACT ADMINISTRATOR R. Mack DATE 11/21/06

APPROVED BY: Elizabeth S. Mabry
TITLE: EXECUTIVE DIRECTOR

ROAD DESCRIPTIONS AND MILEAGE DETAILS

<u>Road/Route</u>	<u>From</u>	<u>To</u>	<u>Length</u>
	<u>OCONEE</u>		
SC-182	S-216	S-75	0.50
SC-182	S-75	.1 Mi. S. of Madison Rd	1.26
SC-182	.2 Mi. N. of S-99	SC-24	1.72
	<u>PICKENS</u>		
US-123	0.07 Mi. S. of S-189 Conn.	S-144	1.32

SOUTH CAROLINA DEPARTMENT OF TRANSPORTATION

DATE : 11/15/06

PAGE : 1

VENDOR RANKING

*(40.2001.4) RICHLAND COUNTY, SC FILE NO. 40.2001.4, FAP NO. HIMP(202), PCN 027688R. PROJECT CONSISTS OF ROAD WORK INCLUDING WIDEN SC-48 (BLUFF ROAD) FROM S-2356 (HARLEM ST.) TO S-2644 AND (WINDY DR.)

TOTAL LENGTH OF PROJECT: 0.8970 MILES. COMPLETION DATE: 10/31/2007. DBE GOAL: 15.00%.

RANK	VENDOR NO./NAME	LOCATION	TOTAL BID	% OVER LOW BID
1	1EA001	EAGLE CONSTRUCTION CO., INC.	NEWBERRY, SC	\$ 2,002,557.44 00.0000%
2	1MA012	MARSHALL LANDSCAPING, INC.	CAMDEN, SC	\$ 2,015,656.86 00.6541%
3	1LL003	L & L CONTRACTORS, INC.	ANDREWS, SC	\$ 2,104,547.51 05.0930%
4	1CH005	CHEROKEE, INC	COLUMBIA, SC	\$ 2,162,502.65 07.9870%
5	1SL002	SLOAN CONSTRUCTION CO., INC.	DUNCAN, SC	\$ 2,208,619.08 10.2899%
6	1CR002	C. RAY MILES CONSTRUCTION COMPANY, INC.	LUGOFF, SC	\$ 2,255,824.54 12.6472%
7	1TH031	THRELKO, INC.	NINETY SIX, SC	\$ 2,263,881.05 13.0495%
8	1PL005	PLOWDEN CONSTRUCTION CO., INC.	SUMTER, SC	\$ 2,321,768.90 15.9402%
9	1US004	U. S. GROUP, INCORPORATED	COLUMBIA, SC	\$ 2,413,918.97 20.5418%
10	1CR001	C. R. JACKSON, INC.	COLUMBIA, SC	\$ 2,748,610.74 37.2550%

THIS IS TO CERTIFY THAT THIS IS A TRUE AND CORRECT COPY OF ALL
THE BIDS RECEIVED ON 11/14/06 FOR THIS PROJECT.
CONTRACT ADMINISTRATOR RBMack DATE 11/21/06

APPROVED BY: Elizabeth S. Mabry
TITLE: EXECUTIVE DIRECTOR

SOUTH CAROLINA DEPARTMENT OF TRANSPORTATION

DATE : 11/15/06

PAGE : 1

VENDOR RANKING

*(42.036012A) SPARTANBURG COUNTY, SC FILE NO. 42.036012A, FAP NO. RMT7(015), PCN 036012_MT01. PROJECT
CONSISTS OF ROAD WORK INCLUDING RESURFACE ON VARIOUS ROADS IN SPARTANBURG COUNTY.

TOTAL LENGTH OF PROJECT: 3.1500 MILES. COMPLETION DATE: 09/30/2007. DBE GOAL: 3.00%.

RANK	VENDOR NO./NAME	LOCATION	TOTAL BID	% OVER LOW BID
1	LAS002	ASHMORE BROTHERS, INC.	\$ 959,923.63	00.0000%
2	1SL002	SLOAN CONSTRUCTION CO., INC.	\$ 999,998.72	04.1748%
3	1KI001	KING ASPHALT, INC.	\$ 1,013,369.66	05.5677%
4	1FR001	F & R ASPHALT, INC.	\$ 1,169,440.88	21.8264%

THIS IS TO CERTIFY THAT THIS IS A TRUE AND CORRECT COPY OF ALL
THE BIDS RECEIVED ON 11/14/06 FOR THIS PROJECT.

CONTRACT ADMINISTRATOR RB Mack DATE 11/21/06

APPROVED BY: Elizabeth S. Mabry

TITLE: EXECUTIVE DIRECTOR

ROAD DESCRIPTIONS AND MILEAGE DETAILS

<u>Road/Route</u>	<u>From</u>	<u>To</u>	<u>Length</u>
	<u>SPARTANBURG</u>		
US-176	S-47	Co. Rd. 1226	2.22
US-176	Co. Rd. (Dogwood Club Rd)	End 100' N. of S-30	0.93

SOUTH CAROLINA DEPARTMENT OF TRANSPORTATION

DATE : 11/15/06

PAGE : 1

VENDOR RANKING

*(42.2001.8) SPARTANBURG COUNTY, SC FILE NO. 42.2001.8, FAP NO. SU42(002), PCN 028950R. PROJECT CONSISTS OF ROAD WORK INCLUDING INTERSECTION IMPROVEMENTS IN SPARTANBURG COUNTY AT S-2 AND HOWARD STREET AND PEARK STREET.

TOTAL LENGTH OF PROJECT: 0.3180 MILES. COMPLETION DATE: 06/30/2007. DBE GOAL: 15.00%.

RANK	VENDOR NO./NAME	LOCATION	TOTAL BID	% OVER LOW BID
1	1SS001 S & S CONSTRUCTION, INC.	ANDERSON, SC	\$ 450,358.93	00.0000%
2	1LY001 LYNNSTAR CONST. CO., INC. (DWBE)	LEXINGTON, SC	\$ 487,410.50	08.2271%
3	1US002 U. S. AZCON, INCORPORATED	MOORE, SC	\$ 501,648.50	11.3886%
4	1WH001 WHAM BROTHERS CONST., CO.	ANDERSON, SC	\$ 588,092.30	30.5830%
5	1SL002 SLOAN CONSTRUCTION CO., INC.	DUNCAN, SC	\$ 608,165.50	35.0402%
6	1EA001 EAGLE CONSTRUCTION CO., INC.	NEWBERRY, SC	\$ 683,033.75	51.6643%
7	1MY001 MYLES CONSTRUCTION CO. INC	PACOLET MILLS, SC	\$ 773,622.25	71.7790%
8	1US004 U. S. GROUP, INCORPORATED	COLUMBIA, SC	\$ 985,618.27	18.8517%

THIS IS TO CERTIFY THAT THIS IS A TRUE AND CORRECT COPY OF ALL
THE BIDS RECEIVED ON 11/14/06 FOR THIS PROJECT.
CONTRACT ADMINISTRATOR RB Mack DATE 11/21/06

APPROVED BY: Elizabeth S. Mabry
TITLE: EXECUTIVE DIRECTOR

SOUTH CAROLINA DEPARTMENT OF TRANSPORTATION

DATE : 11/15/06

PAGE : 1

VENDOR RANKING

*(42.219B) SPARTANBURG COUNTY, SC FILE NO. 42.219B, FAP NO. SA42(008), PCN 033012R. PROJECT CONSISTS OF ROAD WORK INCLUDING REALIGNMENT OF SC 92 FROM US 221 TO S-1706 (WOOD ST.).

TOTAL LENGTH OF PROJECT: 0.1030 MILES. COMPLETION DATE: 05/31/2007. DBE GOAL: 7.00%.

RANK	VENDOR NO./NAME	LOCATION	TOTAL BID	% OVER LOW BID
1	1SS001 S. & S. CONSTRUCTION, INC.	ANDERSON, SC	\$ 370,332.12	00.0000%
2	1LY001 LYNNSTAR CONST. CO., INC. (DWBE)	LEXINGTON, SC	\$ 493,993.25	33.3920%
3	1US002 U. S. AZCON, INCORPORATED	MOORE, SC	\$ 498,125.00	34.5076%
4	1EA001 EAGLE CONSTRUCTION CO., INC.	NEWBERRY, SC	\$ 580,675.50	56.7986%
5	1FR001 F & R ASPHALT, INC.	EASLEY, SC	\$ 587,297.50	58.5867%
6	1SL002 SLOAN CONSTRUCTION CO., INC.	DUNCAN, SC	\$ 610,820.75	64.9386%
7	1TH031 THRELKO, INC.	NINETY SIX, SC	\$ 696,836.75	88.1654%
8	1MY001 MYLES CONSTRUCTION CO. INC	PACOLET MILLS, SC	\$ 707,134.40	90.9460%
9	1US004 U. S. GROUP, INCORPORATED	COLUMBIA, SC	\$ 838,245.55	26.3497%

THIS IS TO CERTIFY THAT THIS IS A TRUE AND CORRECT COPY OF ALL
THE BIDS RECEIVED ON 11/15/06 FOR THIS PROJECT.
CONTRACT ADMINISTRATOR RBMack DATE 11/21/06

APPROVED BY: Elizabeth S. Mabry
TITLE: EXECUTIVE DIRECTOR

SOUTH CAROLINA DEPARTMENT OF TRANSPORTATION

DATE : 11/15/06

PAGE : 1

VENDOR RANKING

*(43.036005A) SUMTER COUNTY, SC FILE NO. 43.036005A, FAP NO. RMT7(006), PCN 036005_MT01. PROJECT CONSISTS OF ROAD WORK INCLUDING RESURFACING ON VARIOUS ROADS IN SUMTER COUNTY.

TOTAL LENGTH OF PROJECT: 3.0500 MILES. COMPLETION DATE: 09/30/2007. DBE GOAL: 5.00%.

RANK	VENDOR NO./NAME	LOCATION	TOTAL BID	% OVER LOW BID
1	1CR001 C. R. JACKSON, INC.	COLUMBIA, SC	\$ 665,471.43	00.0000%
2	1PA005 PALMETTO PAVING CORPORATION	CONWAY, SC	\$ 703,348.96	05.6918%
3	1RE010 REA CONTRACTING, LLC	CHARLOTTE, NC	\$ 849,472.82	27.6498%

THIS IS TO CERTIFY THAT THIS IS A TRUE AND CORRECT COPY OF ALL
THE BIDS RECEIVED ON 11/14/06 FOR THIS PROJECT.
CONTRACT ADMINISTRATOR RB Mack DATE 11/21/06

APPROVED BY: Elizabeth S. Mabry
TITLE: EXECUTIVE DIRECTOR

SOUTH CAROLINA DEPARTMENT OF TRANSPORTATION

DATE : 11/15/06

PAGE : 1

VENDOR RANKING

*(4751.035918A) ENGINEERING DISTRICT 1, SC FILE NO. 4751.035918A, FAP NO. PM88(077), PCN 035918T. THE WORK ON THIS PROJECT CONSISTS OF PROVIDING AND APPLYING, THERMOPLASTIC PAV.MARK. & SURF. MOUNTED RAISED PAV.MARK.ON A AND TOTAL OF 122.0 MILES OF ROADWAY LOCATED IN ENGR.DISTR.1 & 2. ON VARIOUS ROADS LOCATED IN ENGINEERING DISTRICT 1. ROADS TO BE DETERMINED BY THE DISTRICT ENGINEERING ADMINISTRATOR AFTER THE PROJECT IS LET.

TOTAL LENGTH OF PROJECT: 122.0000 MILES. COMPLETION DATE: 06/15/2007. DBE GOAL: 0.00%.

RANK	VENDOR NO./NAME	LOCATION	TOTAL BID	% OVER LOW BID
1	1AK001 AKCA, INC.	PLANT CITY, FL	\$ 497,297.50	00.0000%
2	1PE010 PEEK SERVICE COMPANY, LLC	COLUMBUS, GA	\$ 531,527.75	06.8833%
3	1OG002 OGLESBY CONSTRUCTION, INC.	NORWALK, OH	\$ 563,689.00	13.3505%
4	1TR004 TRAFFIC MARKINGS, INC.	FRANKLIN, MA	\$ 642,603.00	29.2190%
5	1RO002 ROADMARK CORPORATION	DURHAM, NC	\$ 735,160.10	47.8310%
6	1DE009 DENVILLE LINE PAINTING, INC.	ROCKAWAY, NJ	\$ 816,845.25	64.2569%

THIS IS TO CERTIFY THAT THIS IS A TRUE AND CORRECT COPY OF ALL
THE BIDS RECEIVED ON 11/14/06 FOR THIS PROJECT.
CONTRACT ADMINSTRATOR Ren Mack DATE 11/21/06

APPROVED BY: Elizabeth S. Mabry
TITLE: EXECUTIVE DIRECTOR

**THE RECOMMENDATION
FOR
THE FOLLOWING CONTRACTS
FROM
THE HIGHWAY LETTING OF NOVEMBER 14, 2006
IS
REJECTION OF ALL BIDS**

SOUTH CAROLINA DEPARTMENT OF TRANSPORTATION

DATE : 11/15/06

PAGE : 1

VENDOR RANKING

*(47.035909A) STATEWIDE COUNTY, SC FILE NO. 47.035909A, FAP NO. SIGN(045), PCN 035909T. THE WORK ON THIS PROJECT CONSISTS OF REPAIRING, FABRICATING, FURNISHING, AND ERECTING NEW AND EXISTING GROUND MOUNTED AND OVERHEAD MOUNTED SIGNS AND BREAKAWAY POSTS/SUPPORTS. IN ADDITION, THE PROJECT INCLUDES REFURBISHING EXISTING BREAKAWAY POSTS AND REFURBISHING EXISTING OVERHEAD STRUCTURES. ALSO INCLUDED IS THE REMOVAL OF THE SIGNS AND SUPPORTS BEING REPLACED. THE PROJECT LOCATION IS ALONG INTERSTATES 85, 185, 385, 26 AND 77 IN ENGINEERING DISTRICTS 2, 3 AND 4.

TOTAL LENGTH OF PROJECT: 327.6000 MILES. COMPLETION DATE: 08/31/2007. DBE GOAL: 5.00%.

RANK	VENDOR NO./NAME	LOCATION	TOTAL BID	% OVER LOW BID
1	1JM001 J. MOORE ELECTRICAL CONTRACTORS	SWANSEA, SC	\$ 632,932.15	00.0000%
2	1ED001 EDDINS ELECTRIC CO., INC.	W. COLUMBIA, SC	\$ 774,389.16	22.3495%
3	1EL002 ELDERLEE, INC.	OAKS CORNERS, NY	\$ 938,504.11	48.2788%

THIS IS TO CERTIFY THAT THIS IS A TRUE AND CORRECT COPY OF ALL
THE BIDS RECEIVED ON 11/14/06 FOR THIS PROJECT.
CONTRACT ADMINISTRATOR R. B. Mock DATE 11/21/06

APPROVED BY: Elizabeth S. Mabry
TITLE: EXECUTIVE DIRECTOR

SOUTH CAROLINA DEPARTMENT OF TRANSPORTATION

DATE : 11/15/06

PAGE : 1

VENDOR RANKING

*(43.179B) SUMTER COUNTY, SC FILE NO. 43.179B, FAP NO. RS43(001), PCN 035531T. THE WORK ON THIS PROJECT CONSISTS OF FABRICATING, FURNISHING, AND ERECTING NEW GROUND MOUNTED AND OVERHEAD MOUNTED SIGNS, OVERHEAD SIGN STRUCTURES, I-BEAM BREAKAWAY POSTS, U-SECTION POSTS AND DELINEATORS. ALSO INCLUDED IS THE REMOVAL OF THE SIGNS, SIGN SUPPORTS, OVERHEAD STRUCTURES AND DELINEATORS BEING REPLACED. THE PROJECT LOCATION IS ON 6.3 MILES OF US 76/378 THAT BYPASSES THE CITY OF SUMTER FROM 0.5 MILES WEST OF U.S. 521 TO 0.5 MILES EAST OF S.C. 763 IN SUMTER COUNTY.

TOTAL LENGTH OF PROJECT: 6.3000 MILES. COMPLETION DATE: 10/31/2007. DBE GOAL: 5.00%.

RANK	VENDOR NO./NAME	LOCATION	TOTAL BID	% OVER LOW BID
1	LED001	EDDINS ELECTRIC CO., INC.	\$ 767,494.08	00.0000%
2	1DR005	DRIGGERS ELECTRIC & CONTROL COMPANY	\$ 789,909.11	02.9205%
3	1TR001	TRAFFIC CONTROL DEVICES, INC.	\$ 846,350.00	10.2745%
4	1EL002	ELDERLEE, INC.	\$ 938,504.11	22.2816%
5	1JM001	J. MOORE ELECTRICAL CONTRACTORS	\$ 974,871.63	27.0201%

THIS IS TO CERTIFY THAT THIS IS A TRUE AND CORRECT COPY OF ALL
THE BIDS RECEIVED ON 11/14/06 FOR THIS PROJECT.
CONTRACT ADMINSTRATOR RB Mack DATE 11/21/06

APPROVED BY: Elizabeth S. Mabry
TITLE: EXECUTIVE DIRECTOR

MEMORANDUM

TO: Tony L. Chapman, State Highway Engineer
FROM: R. B. Mack, Contract Administrator
DATE: November 30, 2006
RE: Contracts from the Highway Letting of November 21, 2006

Pursuant to newspaper advertisements on October 16, 2006 and October 23, 2006, for Four (4) contracts from the November 21, 2006 Highway Letting, the Department received Sixteen(16) bids.

Four (4) contracts are recommended for award.

Summary and bid tabulations are attached.

RBM: pga

Attachments

File:CCA/RBM



**SUMMARY OF RECOMMENDATIONS FOR
FOUR CONTRACTS FROM THE
HIGHWAY LETTING OF NOVEMBER 21, 2006**

RECOMMENDED FOR AWARD

The following **ONE (1)** contract from the Highway Letting of November 21, 2006, is recommended for award without the need for further concurrence or approval from the Federal Highway Administration or County Transportation Committees:

COUNTY	SC FILE NO.	CONGRESS. DISTRICT
ENGINEERING DISTRICT 3	4753.035919A	3 & 4

RECOMMENDED FOR AWARD


The following **THREE (3)** contract from the Highway Letting of November 14, 2006, is **RECOMMENDED FOR AWARD SUBJECT TO CONCURRENCE OF THE FEDERAL HIGHWAY ADMINISTRATION:**

COUNTY	SC FILE NO.	CONGRESS. DISTRICT
JASPER	27.035906A	2
JASPER	27.035908A	2
ORANGEBURG	38.035907A	7


Submitted By:


R. B. Mack
Contract Administrator

Recommended By:


D. R. Shealy
Director of Construction

Approved By:


KBE For Tony L. Chapman
State Highway Engineer

Date: 11-30-06

RBM: pga

File: CCA/RBM

**THE RECOMMENDATION
FOR
THE FOLLOWING CONTRACTS
FROM
THE HIGHWAY LETTING OF NOVEMBER 21, 2006
IS
AWARD TO LOW BIDDER**

LETTING DATE : 11/21/06

SOUTH CAROLINA DEPARTMENT OF TRANSPORTATION

DATE : 11/21/06

PAGE : 1

VENDOR RANKING

*(4753.035919A) ENGINEERING DISTRICT 3, SC FILE NO. 4753.035919A, FAP NO. PM88(078), PCN 035919T. THE WORK ON THIS PROJECT CONSISTS OF PROVIDING AND APPLYING, THERMOPLASTIC PAVEMENT MARKINGS AND SURFACE MOUNTED RAISED, PAVEMENT MARKERS ON A TOTAL OF 119.7 MILES OF ROADWAY AND LOCATED IN ENGINEERING DISTRICTS 3 AND 4. ON VARIOUS ROADS LOCATED IN ENGINEERING DISTRICT 3. ROADS TO BE DETERMINED BY THE DISTRICT ENGINEERING ADMINISTRATOR AFTER THE PROJECT IS LET.

TOTAL LENGTH OF PROJECT: 119.7000 MILES. COMPLETION DATE: 06/15/2007. DBE GOAL: 0.00%.

RANK	VENDOR NO./NAME	LOCATION	TOTAL BID	% OVER LOW BID
1	LOG002	OGLESBY CONSTRUCTION, INC.	NORWALK, OH	\$ 568,362.85 00.0000%
2	1PE010	PEEK SERVICE COMPANY, LLC	COLUMBUS, GA	\$ 569,713.00 00.2376%
3	1TR004	TRAFFIC MARKINGS, INC.	FRANKLIN, MA	\$ 640,826.00 12.7495%
4	1AK001	AKCA, INC.	PLANT CITY, FL	\$ 677,560.50 19.2127%
5	1RO002	ROADMARK CORPORATION	DURHAM, NC	\$ 738,158.50 29.8745%

THIS IS TO CERTIFY THAT THIS IS A TRUE AND CORRECT COPY OF ALL
THE BIDS RECEIVED ON 11/21/06 FOR THIS PROJECT.
CONTRACT ADMINISTRATOR *R. Mack* DATE 11/30/06

APPROVED BY: Elizabeth S. Mabry
TITLE: EXECUTIVE DIRECTOR

SOUTH CAROLINA DEPARTMENT OF TRANSPORTATION

DATE : 11/21/06

PAGE : 1

VENDOR RANKING

*(27.035906A) JASPER COUNTY, SC FILE NO. 27.035906A, FAP NO. PM27(004), PCN 035906T. THE WORK ON THIS PROJECT CONSISTS OF REMOVING EXISTING, PAV. MARKINGS AND PROVIDING & APPLYING NEW EPOXY PAV. MARK., ON A TOTAL OF 18.5 MILES OF I-95 LOCATED IN JASPER COUNTY.

TOTAL LENGTH OF PROJECT: 18.5000 MILES. COMPLETION DATE: 06/30/2007. DBE GOAL: 0.00%.

RANK	VENDOR NO./NAME	LOCATION	TOTAL BID	% OVER LOW BID
1	1TR004	TRAFFIC MARKINGS, INC.	\$ 311,587.50	00.0000%
2	1R0002	ROADMARK CORPORATION	\$ 327,580.00	05.1326%
3	1OG002	OGLESBY CONSTRUCTION, INC.	\$ 331,145.00	06.2767%
4	1DE009	DENVILLE LINE PAINTING, INC.	\$ 385,145.00	23.6073%

THIS IS TO CERTIFY THAT THIS IS A TRUE AND CORRECT COPY OF ALL
THE BIDS RECEIVED ON 11/21/06 FOR THIS PROJECT.
CONTRACT ADMINISTRATOR R. B. Mack DATE 11/30/06

APPROVED BY: Elizabeth S. Mabry
TITLE: EXECUTIVE DIRECTOR

SOUTH CAROLINA DEPARTMENT OF TRANSPORTATION

DATE : 11/21/06

PAGE : 1

VENDOR RANKING

*(27.035908A) JASPER COUNTY, SC FILE NO. 27.035908A, FAP NO. PM27(005), PCN 035908T. THE WORK ON THIS PROJECT CONSISTS OF REMOVING EXISTING, PAVEMENT MARKINGS AND PROVIDING AND APPLYING NEW, THERMOPLASTIC PAVEMENT MARKINGS AND PREFORMED TAPE (T-1), MARKINGS ON A TOTAL OF 14.0MILES OF I-95 LOCATED IN JASPER COUNTY.

TOTAL LENGTH OF PROJECT: 14.0000 MILES. COMPLETION DATE: 06/30/2007. DBE GOAL: 0.00%.

RANK	VENDOR NO./NAME	LOCATION	TOTAL BID	% OVER LOW BID
1	1R0002	ROADMARK CORPORATION	\$ 215,148.00	00.0000%
2	1OG002	OGLESBY CONSTRUCTION, INC.	\$ 244,862.50	13.8112%
3	1TR004	TRAFFIC MARKINGS, INC.	\$ 295,480.00	37.3380%
4	1PE010	PEEK SERVICE COMPANY, LLC	\$ 310,960.00	44.5331%

THIS IS TO CERTIFY THAT THIS IS A TRUE AND CORRECT COPY OF ALL
THE BIDS RECEIVED ON 11/21/06 FOR THIS PROJECT.
CONTRACT ADMINISTRATOR R. S. Mack DATE 11/30/06

APPROVED BY: Elizabeth S. Mabry
TITLE: EXECUTIVE DIRECTOR

SOUTH CAROLINA DEPARTMENT OF TRANSPORTATION

DATE : 11/21/06

PAGE : 1

VENDOR RANKING

*(38.035907A) ORANGEBURG COUNTY, SC FILE NO. 38.035907A, FAP NO. PM38(003), PCN 035907T. THE WORK ON THIS PROJECT CONSISTS OF REMOVING EXISTING, PAVEMENT MARKINGS AND PROVIDING AND APPLYING NEW EPOXY AND, PREFORMED TAPE (T-1) PAVEMENT MARKINGS ON A TOTAL OF 14.8 MILES OF I-95 LOCATED IN JASPER COUNTY.

TOTAL LENGTH OF PROJECT: 14.8000 MILES. COMPLETION DATE: 06/30/2007. DBE GOAL: 0.00%.

RANK	VENDOR NO./NAME	LOCATION	TOTAL BID	% OVER LOW BID
1	1RO002 ROADMARK CORPORATION	DURHAM, NC	\$ 354,850.00	00.0000%
2	1OG002 OGLESBY CONSTRUCTION, INC.	NORWALK, OH	\$ 487,035.00	37.2510%
3	1DE009 DENVILLE LINE PAINTING, INC.	ROCKAWAY, NJ	\$ 626,250.00	76.4830%

THIS IS TO CERTIFY THAT THIS IS A TRUE AND CORRECT COPY OF ALL
THE BIDS RECEIVED ON 11/21/06 FOR THIS PROJECT
CONTRACT ADMINISTRATOR JB Mack DATE 11/30/06

APPROVED BY: Elizabeth S. Mabry
TITLE: EXECUTIVE DIRECTOR

Proposed Transportation Enhancement Funding for Consideration
\$10 Million STP
(80% MPO and Rural / 15% Bike/Ped / 5% Statewide)

Allocation Programs	Federal Allocation (80%)	Local Match (20%)	Total Allocation (100%)
SCDOT Statewide Program	\$400,000	\$100,000	\$500,000
SCDOT Statewide Bike/Ped Program	\$1,200,000	\$300,000	\$1,500,000
MPO and Rural Program	\$6,400,000	\$1,600,000	\$8,000,000
Rural Program Total	\$3,200,000	\$800,000	\$4,000,000
MPO Program Total	\$3,200,000	\$800,000	\$4,000,000

MPO Allocations	Federal Allocation (80%)	Local Match (Minimum 20%)	Total Allocation (100%)
ANATS	\$118,555	\$29,639	\$148,193
ARTS	\$161,968	\$40,492	\$202,460
CHATS	\$639,172	\$159,793	\$798,965
COATS	\$707,643	\$176,911	\$884,554
FLATS	\$117,485	\$29,371	\$146,856
GPATS	\$643,639	\$160,910	\$804,548
GSATS	\$258,511	\$64,628	\$323,139
RFATS	\$165,670	\$41,418	\$207,088
SPATS	\$273,268	\$68,317	\$341,585
SUATS	\$114,089	\$28,522	\$142,612

Congestion Mitigation and Air Quality Projects - RFATS

1. SC 161, US 21, SC 72, and SC 122: Traffic Signal Controller Upgrades
2. SC 121: add left turn lanes at Princeton and Springsteen
3. E. White: add left turn lane at SC 72
4. South Pointe Trail: sidewalk connection
5. Rawlinson Road Trails: trail connection
6. Alternative Fuel Vehicles - purchase carts and Hybrid upgrades
7. SC 5: Bike/Ped lane addition
8. Rock Hill Trolley Town Tourist Loop - develop and operate Trolley service
9. Dave Lyle Blvd: Traffic Study
10. Idle Reduction Awareness Program: at schools in non-attainment area
