

# INCIDENT MAP

1. Incident Name  
FEMA-4241-DR-SC

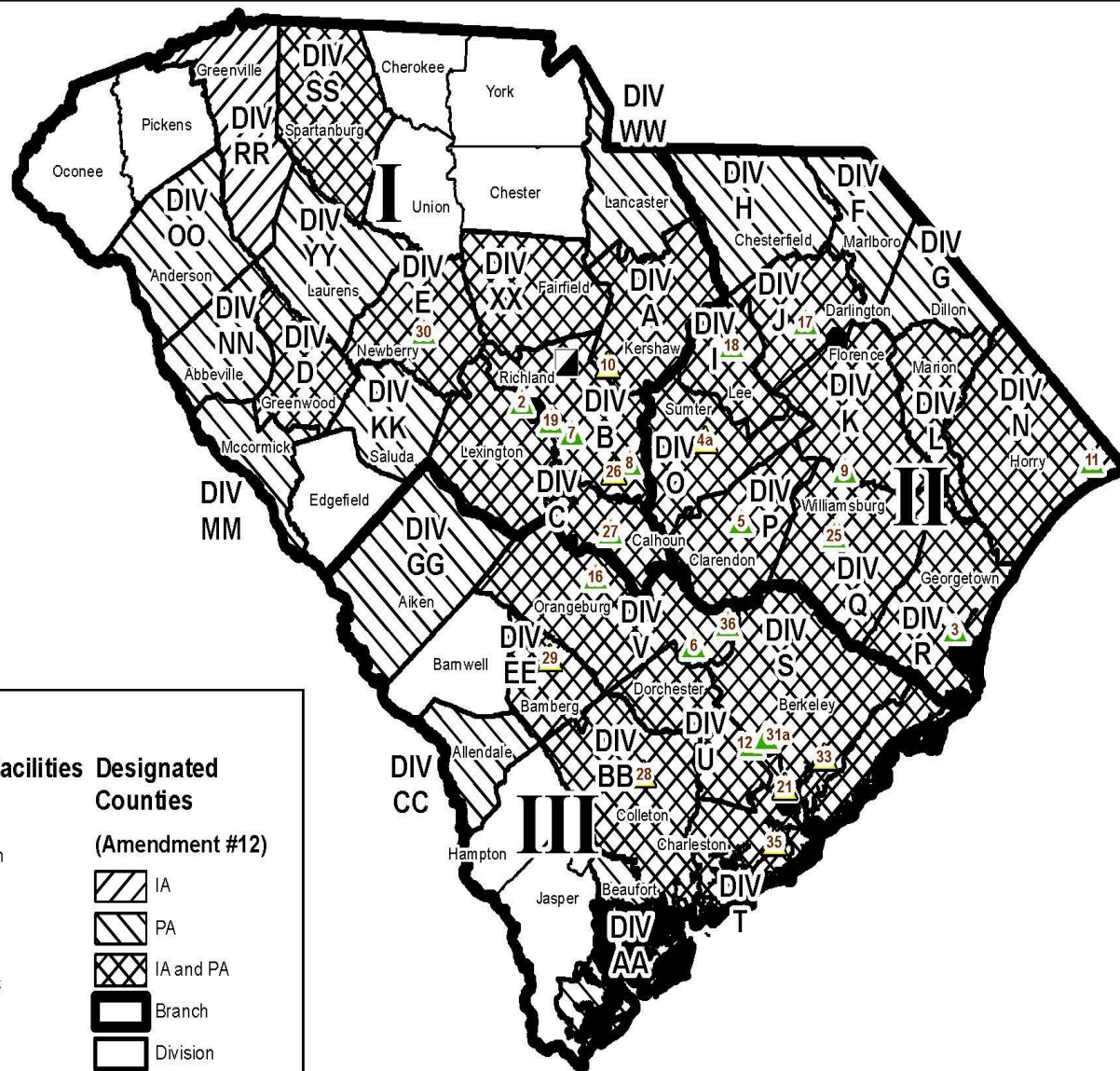
2. O-Period  
11/24 -12/01/2015

3. O-Time  
0800-0800 EST

11/25/2015 as of 0800 EST



FEMA



## Legend

Incident Facilities	Designated Counties
By Type	(Amendment #12)
● Branch	IA
▲ DRC	PA
◼ JFO	IA and PA
▲ MDRC	Branch
	Division
	County

4. Source(s):  
HSIP, FEMA



5. Prepared by (Name and Position)  
Sippel, JFO/GIMG

## Overview of Hazards

### Weather:

- Today: Sunny, with a high near 61. Calm wind becoming east 5 to 7 mph in the morning.
- Tonight: Partly cloudy, with a low around 42. Northeast wind around 6 mph.
- Thanksgiving Day: Partly sunny, with a high near 64. Northeast wind 6 to 8 mph.

### Flood Warnings:

- The Little Pee Dee At Galivants Ferry
- The Great Pee Dee At Pee Dee
- Great Pee Dee At Pee Dee affecting Marion and Florence Counties
- The Waccamaw At Conway
- The Lynches At Effingham
- The Savannah River At Burtons Ferry
- The Santee River Near Jamestown
- The Savannah River Near Clyo

## Disaster Overview

- Designated counties: 36 (12 PA only, 1 IA only, 23 both PA and IA)
- 19 fatalities (8 traffic, 11 drowning)
- Incident: 10/01/2015 – 10/23/2015

## Security, Water , Energy, Accessibility & Telecommunications

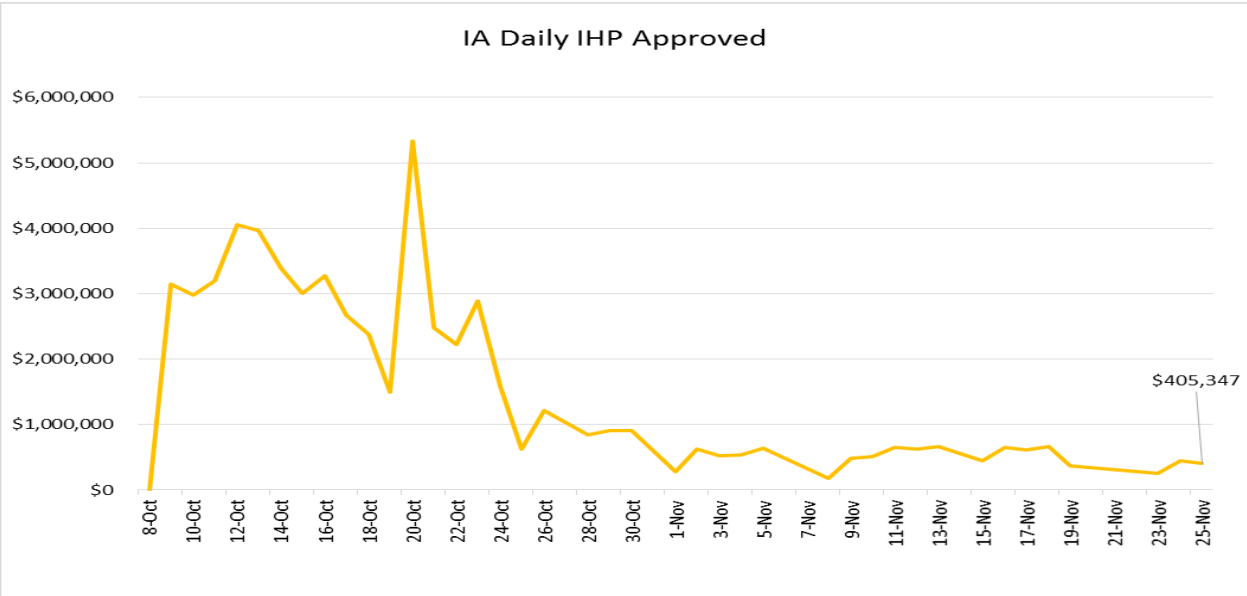
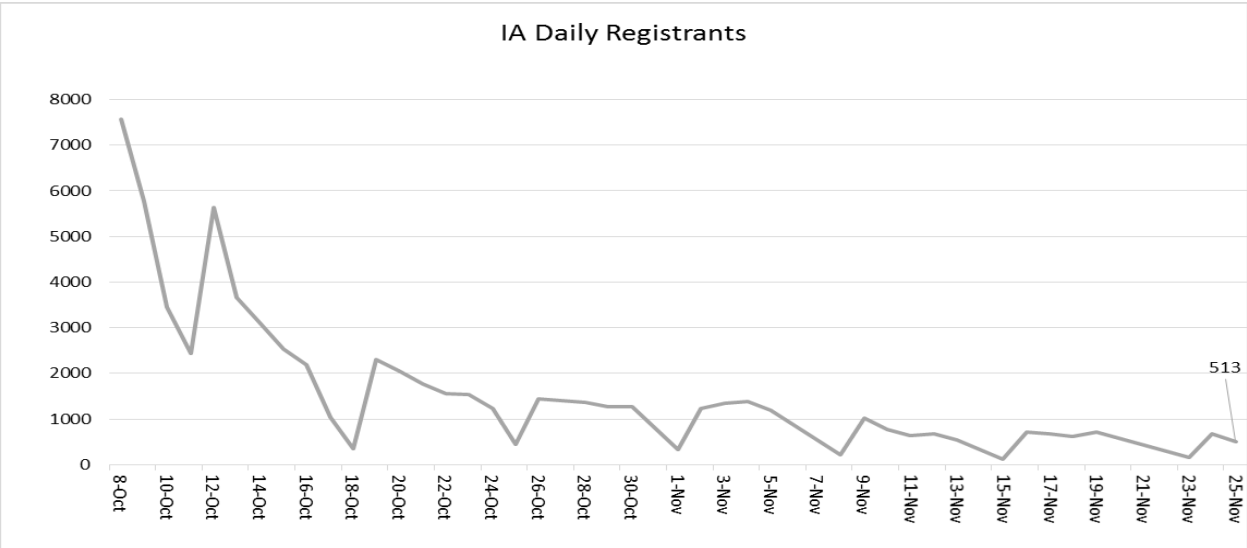
- There are no emergent issues
- 44 roads and 26 bridges remain closed



DRCs/MDRCs Open	
Open DRCs	27
Inspections	0
Opening Today	0
Closing Today	0

(26) DRCs Currently Open	
(1) Bamberg County	
(2) Berkeley County	
(1) Calhoun County	
(3) Charleston County	
(1) Clarendon County	
(1) Colleton County	
(1) Darlington County	
(1) Dorchester County	
(1) Florence County	
(1) Georgetown County	
(1) Horry County	
(1) Kershaw County	
(1) Lee County	
(1) Lexington County	
(3) Orangeburg County	
(4) Richland County	
(1) Williamsburg County	
(1) Newberry County	
(1) Sumpter County	

DRCs Transition Today	
NA	



Disaster Survivor Assistance Teams	
Disaster Survivor Assistance Teams	25
*DSA teams collapsed to support IA written consent initiative	
Cumulative Interactions	61.4K

Individual Assistance	
Total Registrations	89,897
IA Applications Approved	23,143
Total IHP (A/D)	\$67.19 M \$66.35 M
Total ONA (A/D)	\$8.77 M \$8.60M
Total HA (A/D)	\$58.42 M \$57.74 M
Max Awards (109)	\$3.60M

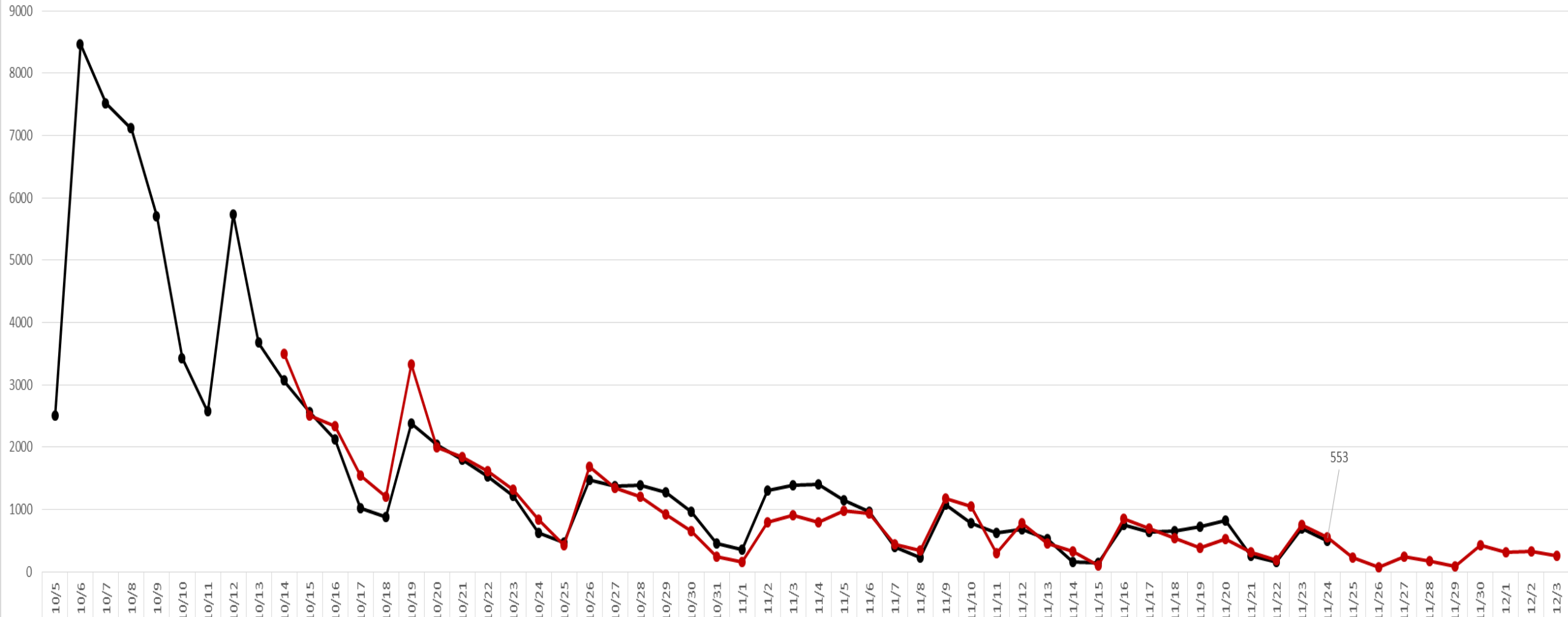
Housing Inspections	
Inspections Assigned	72,903
Total Inspections Returned	72,011
% Completed	98.78%



Registration Actuals/Forecast

Actuals Trend

Registration Actuals/Trend

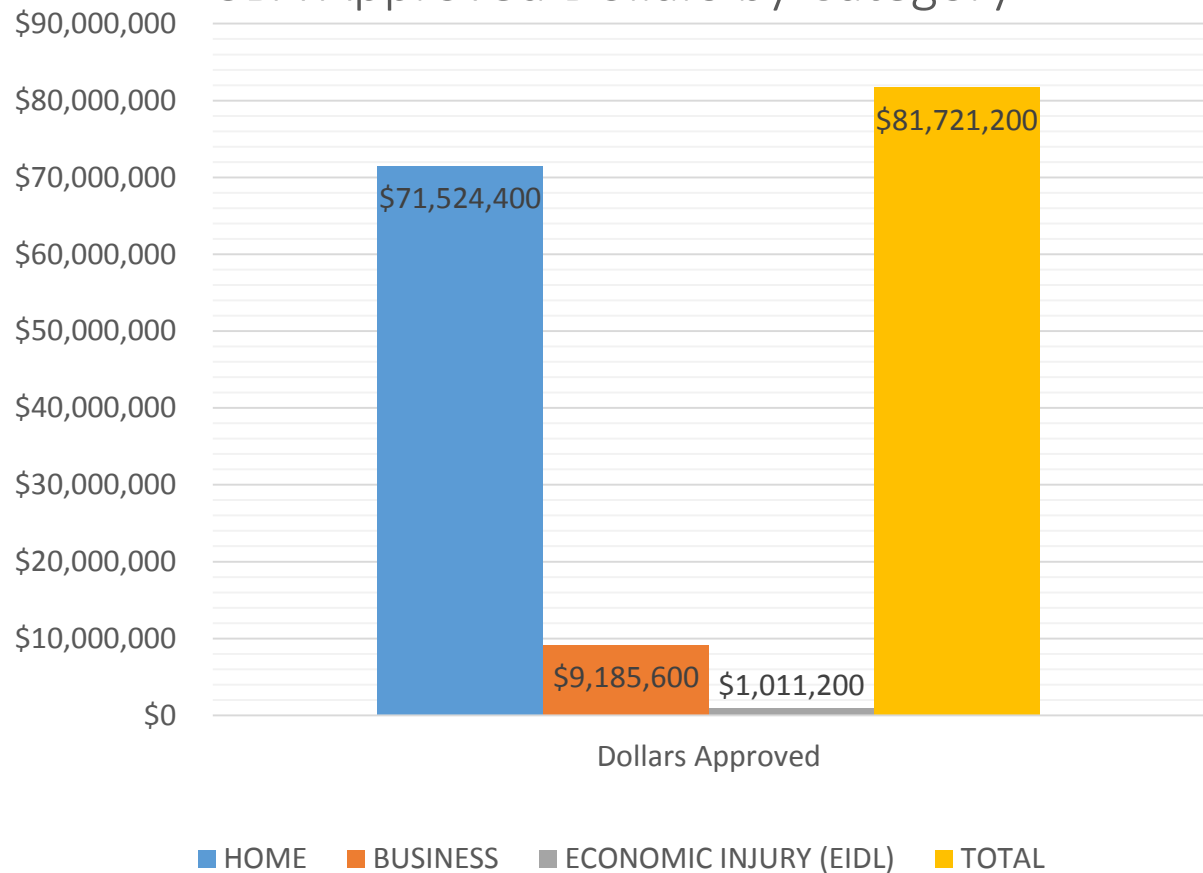




## Loan Activity as of COB: 11/18/2015

LOAN APPLICATIONS	HOME	BUSINESS	ECONOMIC INJURY (EIDL)	TOTAL
FEMA Registrations Referred	38,790	9,141	161	48,092
Applications Received	7,299	867	100	8,266
Loans Approved	2,521	180	17	2,718
Dollars Approved	\$71,524,400	\$9,185,600	\$1,011,200	\$81,721,200

## SBA Approved Dollars by Category





## Request for Public Assistance

Total RPAs In EMMIE	223
Total Ineligible RPAs	12
Total Eligible RPAs	200
Total RPAs Under Review	10
Total RPAs Withdrawn	0

## Applicant Briefings

Applicant Briefings Scheduled	0
Applicants Briefings Completed	39

## Kick-off Meetings

Kick-off Meetings Scheduled	181
Kick-off Meetings Completed	173

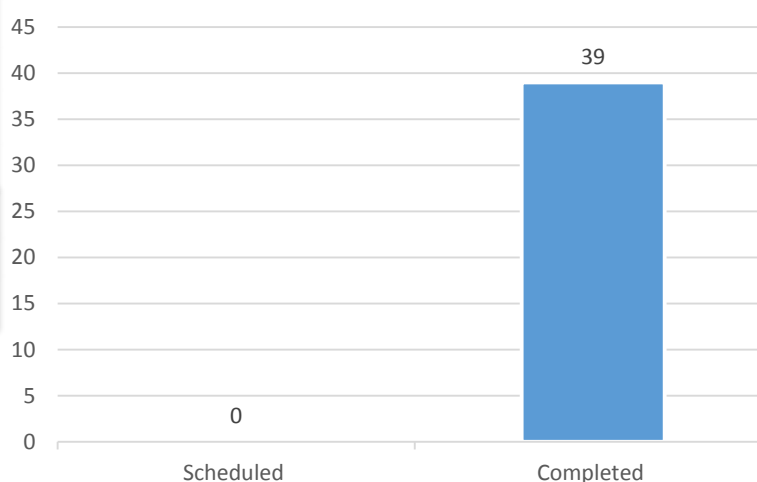
## Dollar Amount

PDA Total Current Estimate (Does not Include CAT Z)	\$195,313,246
Project Worksheets Obligated	56

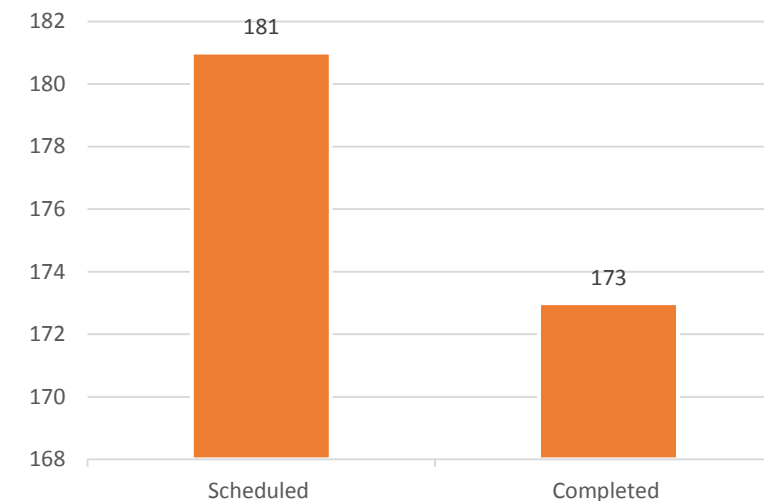
## PA PDA

CATEGORY		Initial estimate 100%	Current 100%
A	Debris Removal	\$1,497,081	\$45,526,695
B	Protective Measures	\$17,316,189	\$51,193,880
C	Roads and Bridges	\$40,008,229	\$51,962,961
D	Water Control Facilities	\$7,369,976	\$662,000
E	Public Buildings	\$780,805	\$2,969,494
F	Public Utilities	\$4,774,110	\$11,625,295
G	Recreational/Other	\$28,296,830	\$31,372,921
Total		\$100,043,220	\$195,313,246

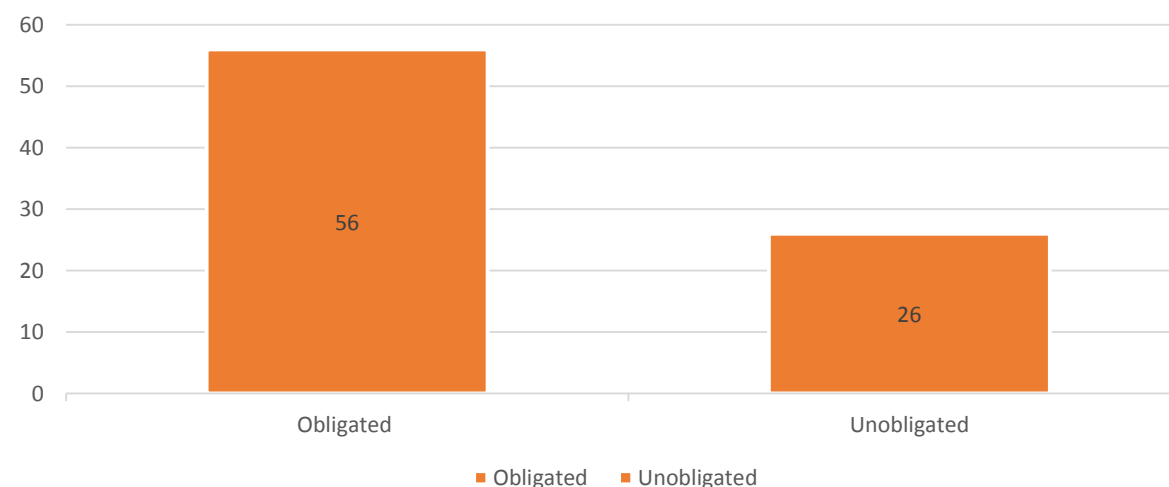
Applicants Briefings



Kickoff Meetings



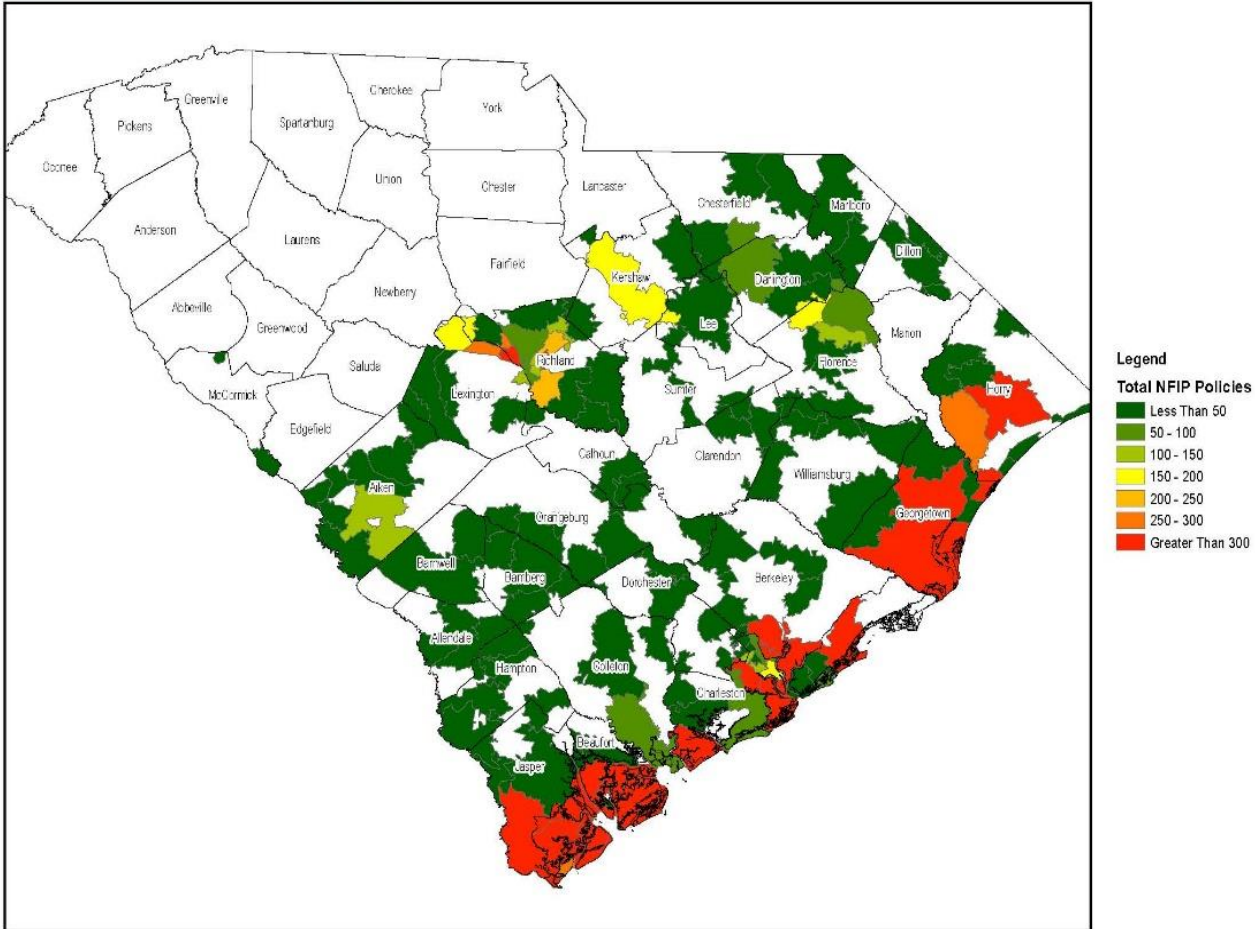
Project Worksheets







South Carolina NFIP Policies - By Zip Code



National Flood Insurance Program Claims

(Numbers reflect South Carolina only)

Total No. of Claims	4,880
No. of Claims Closed with Payment	1,996
No. of CWOPs	964
Total No. of closed Claims	2,960
% Closed	60.66%
Advanced/Partial Payments	\$11,481,336
Amounts Paid on Closed Claims	\$54,326,800
Total Paid on All Claims	\$61,575,863
Average Closed Claim with Payment	\$27,217

Hazard Mitigation (HM)

- Hazard Mitigation and Community Education and Outreach: Mitigation Advisors counseled 233 survivors. Cumulative interview total is 10,357. Cumulative totals advised 9,257 and approached 22,572
- Hazard Mitigation Grant Program: The State HMGP staff are now in training through November 25, 2015.
- Flood Response Office: The FRO staff continues to review claims submitted through the Community Flood Insurance Claims Monitoring Initiative.
- Floodplain Management and Insurance (FPM&I): Developed a Repetitive Loss verification outreach strategy to visit coastal communities in Horry, Georgetown, Charleston and Berkeley Counties; documenting homes that have received numerous NFIP claims payments.



EHP

- EHP staff delivered an overview of EHP requirements for project compliance and disseminated Greensheets and Quick Guides for a running total of 170 Kick-off Meetings. EHP is expediting approval of PWs as well as conducting PA site visits.

Logistics

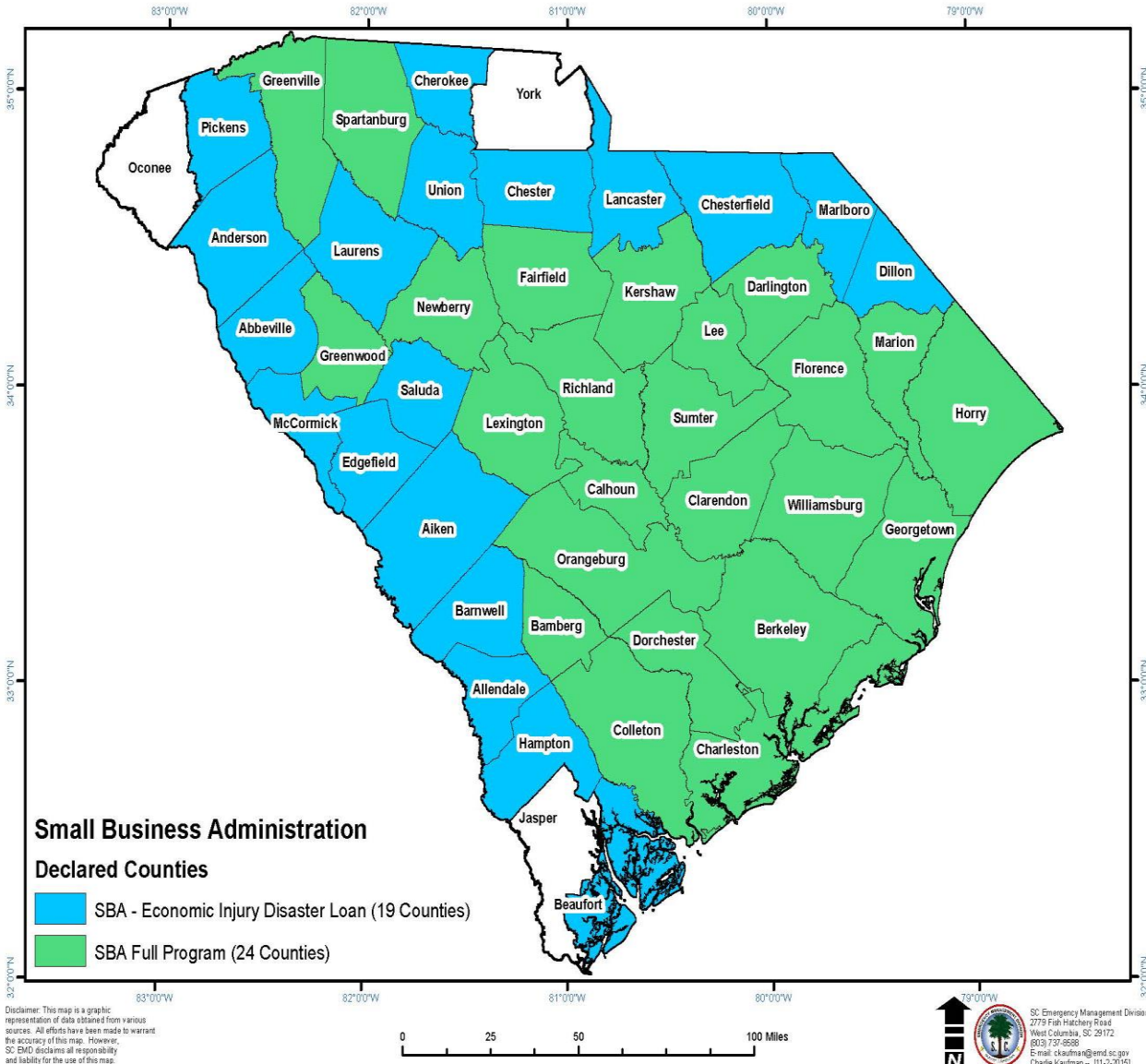
- Logistics continues support of JFO Branches and DRC's.
- DRC #29 breakdown and retro COB Wednesday November 25<sup>th</sup>.
- Inspection Team for possible site location to replace DRC# 29

External Affairs

- Targeted messaging about the Dec. 4 registration deadline.
- Media advisories on the changing DRC hours of operation.
- News releases on the new Community Education Outreach home improvement store locations.

FDRC

- FDRC participated in the Mitigation-Dam Task Force Meeting for situational awareness of actions related to dams.



Mission Assignments (MAs)

Active MAs	24
DFA	4
FOS	20
Closed MAs	0
Total Cost	\$ 3,399,600

Staffing

Deployed	1,124
Pending Check In	20
Total	1,144
FEMA Corps Teams	12
IMATs	2

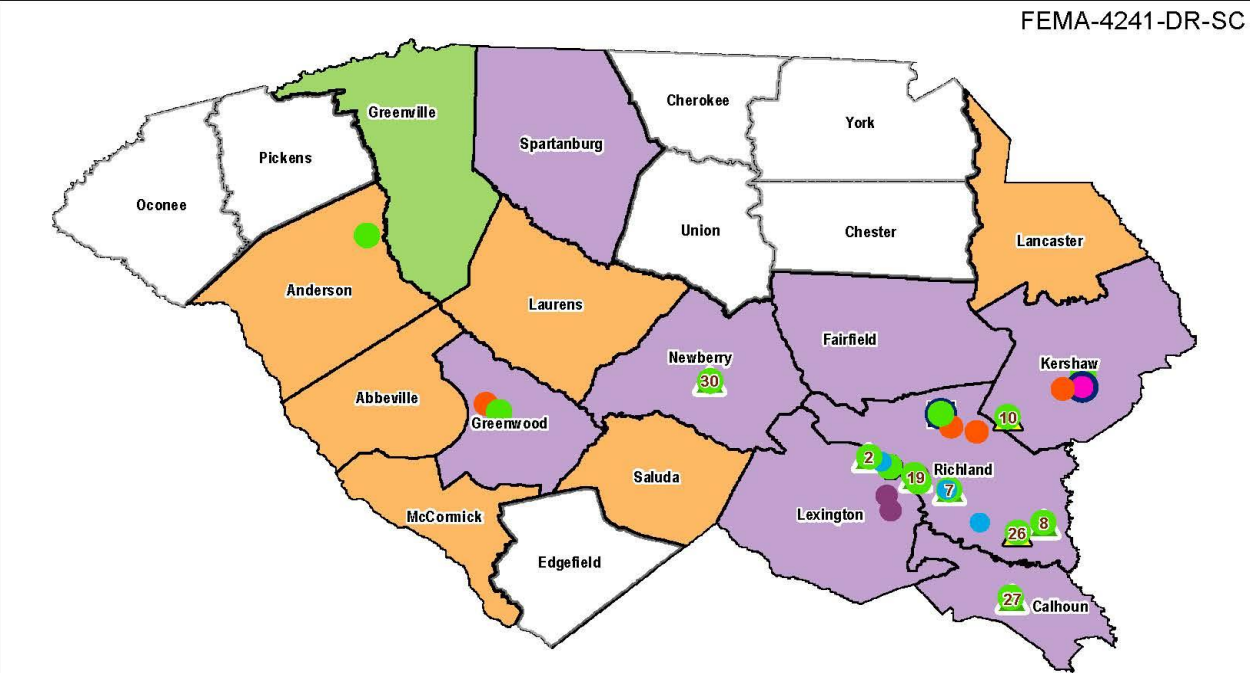
Finance

Total Allocations	\$ 132,223,902
Total Funds Available	(\$ 1,546,964)

\* Negative balance reflects salary and benefits accruals



South Carolina - Force Laydown: Branch I (0800-0800 11/24-12/01/2015)



Branch I	
Resources	
Type	Total
Disability Integration (DIA)	4
Disaster Survivor Assistance (DSA)	7
External Affairs (EA)	4
EHP	1
Hazard Mitigation (HM)	16
Individual Assistance (IA)	24
Public Assistance (PA)	5



Data Layer / Map Description:  
This map displays the current location of resources, facilities, and DRCs by branch

- Resource
- DIA (4)
  - DSA (7)
  - EA (4)
  - EHP (1)
  - HM (16)
  - IA (24)
  - PA (5)

- Facility Type
- Branch
  - DRC
  - JFO
  - MDRC

- Designated Counties (Amendment #12)
- IA
  - PA
  - IA and PA
  - Divisions

Data Sources:  
FEMA, HSIP, ESRI;  
Datum: WGS 1984  
Date: Monday, November 23, 2015

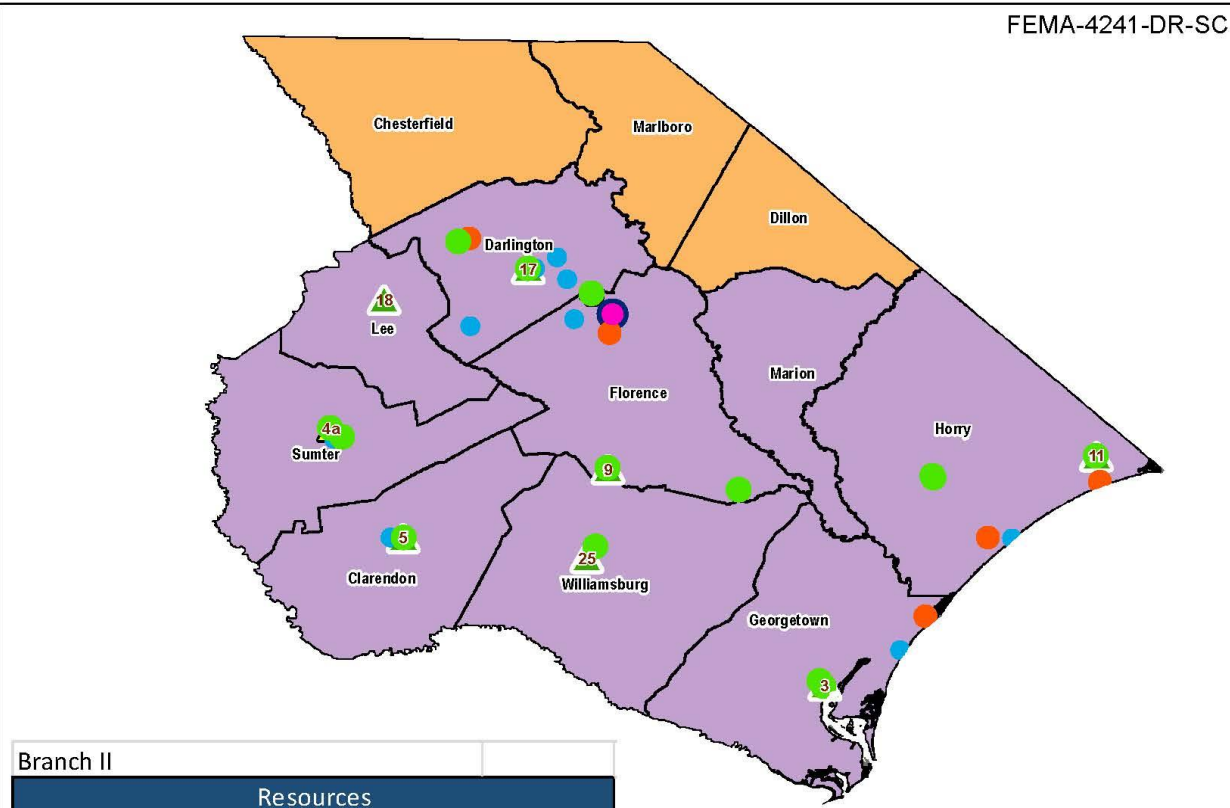
Branch I: IA Registrations

County	Daily	Cumulative
Calhoun	2	768
Fairfield	9	450
Greenwood	3	307
Kershaw	13	1,405
Lexington	27	4,497
Newberry	4	563
Richland	97	18,638
Greenville	0	109
Spartanburg	1	114

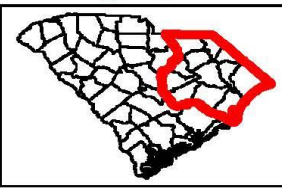





South Carolina - Force Laydown: Branch II (0800-0800 11/24-12/01/2015)



Branch II	
Resources	
Type	Total
Disability Integration (DIA)	1
Disaster Survivor Assistance (DSA)	14
External Affairs (EA)	1
EHP	1
Hazard Mitigation (HM)	6
Individual Assistance (IA)	16
Public Assistance (PA)	1



**Data Layer / Map Description:**  
This map displays the current location of resources, facilities, and DRCs by branch

**Resource**

- DIA (1)
- DSA (14)
- EA (1)
- EHP (1)
- HM (6)
- IA (16)
- PA (1)

**Facility Type**

- Branch
- DRC
- MDRC

**Designated Counties (Amendment #12)**

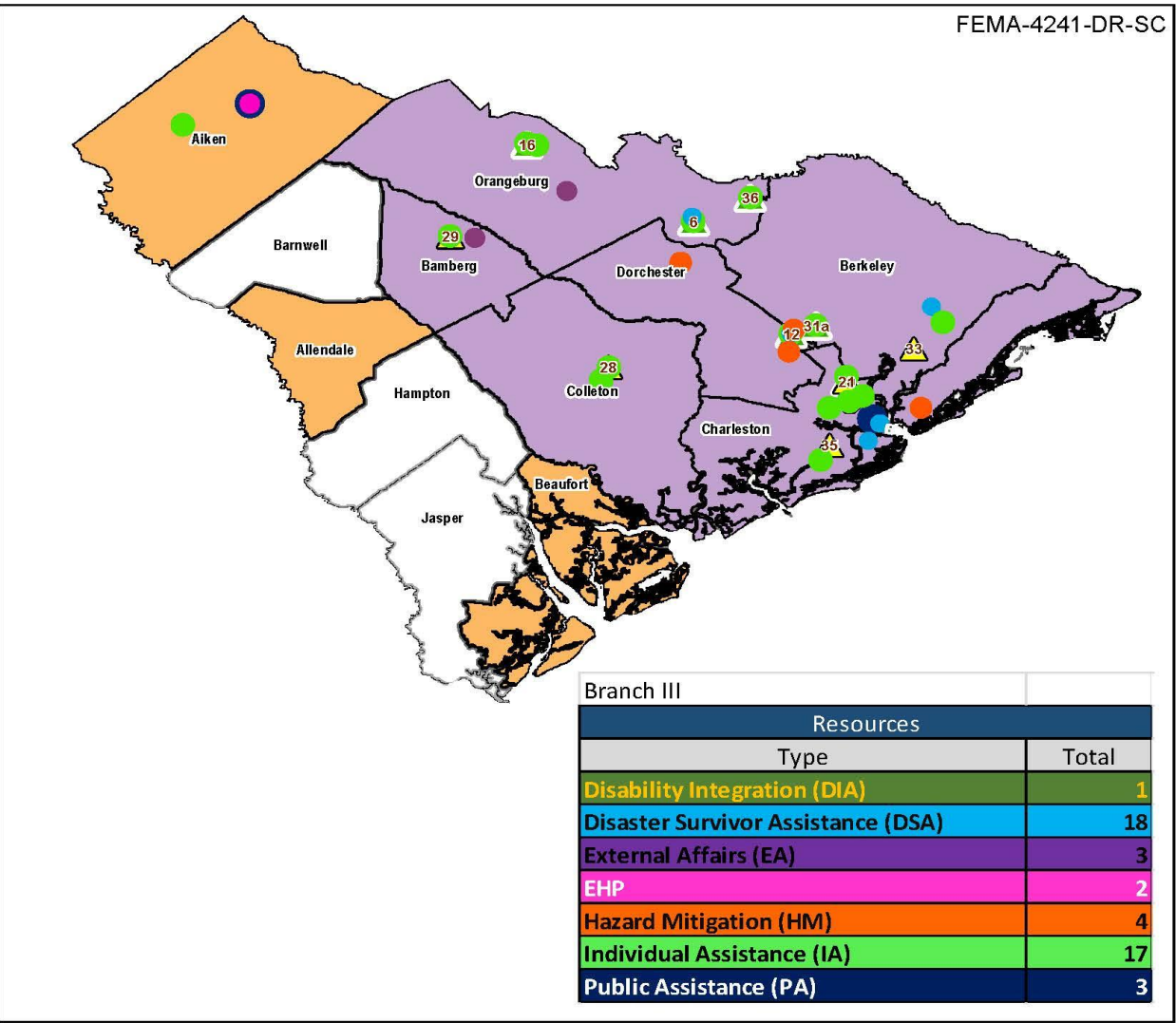
- PA
- IA and PA
- Divisions

**Data Sources:**  
FEMA, HSIP, ESRI;  
Datum: WGS 1984  
Date: Monday, November 23, 2015

Branch II: IA Registrations		
County	Daily	Cumulative
Clarendon	14	3,707
Darlington	23	2,036
Florence	38	5,625
Georgetown	12	3,994
Horry	29	5,038
Lee	5	1,807
Marion	15	677
Sumter	27	9,379
Williamsburg	15	5,478



South Carolina - Force Laydown: Branch III (0800-0800 11/24-12/01/2015)



**Data Layer / Map Description:**  
This map displays the current location of resources, facilities, and DRCs by branch.

**Resource**

- DIA (1)
- DSA (18)
- EA (3)
- EHP (2)
- HM (4)
- IA (17)
- PA (3)

**Facility**

Type

- Branch
- DRC
- MDRC

**Designated Counties**  
(Amendment #12)

- PA
- IA and PA
- Divisions

**Data Sources:**  
FEMA, HSIP, ESRI;  
Datum: WGS 1984  
Date: Monday, November 23, 2015

0 10 20 30 40 Miles

Branch III: IA Registrations		
County	Daily	Cumulative
Bamberg	6	439
Berkeley	47	4,833
Charleston	51	8,622
Colleton	12	1,712
Dorchester	22	3,633
Orangeburg	35	5,589