

HABS/HAER INVENTORY

Building Number: 157

Structure Name: Building 157, Dispatchers Office

Location: United States Marine Corps Recruit Depot at Parris
Island, SC

Construction Date: 1942

Use Original/Present: Administrative Office

Rating: 3

Condition: Good, some alterations

Description:

This is a 1,747 square foot, two-story structure, rectangular in plan, built on a poured concrete slab foundation. The exterior walls are of brick laid in a common bond. The moderately pitched gable roof is covered with slate, with clay tiles as a ridge cap. At the front of the building is a cantilevered metal shed roof, and at the rear of the building is a recessed open porch with two metal posts supporting the structure above. Fenestration at the front and rear of the building is symmetrical, and asymmetrical at the sides. The primary entrance is located at the front of the building and consists of a single flush metal door with a single lite. Other entrances, located at the sides and rear of the building consist of similar metal doors. The windows are typically one-over-one double hung clad aluminum windows, with false muntins which give the appearance of an eight-over-eight configuration. The window sills are of concrete. The gutters and downspouts are copper.→

History:

Building 157 was built in 1942 and was originally used for vehicle parking; presently it serves as a dispatcher's office. It was built as part of the massive mobilization efforts that ensued upon the outbreak of World War II in 1939. This expansion, which continued throughout the war period, was launched in order to better accommodate the increased numbers in personnel. This required the construction of adequate facilities for the 240,509 recruits who would pass through the installation during the war. The construction of numerous prefabricated buildings, the expansion of Page Field, and the addition of women's facilities were among the major developments effected at Parris Island during the war.

This building is located in the World War II Subdistrict of the Mainside District, which is the main administrative and training area at Parris Island. The buildings located in this subdistrict are associated with increasing activity at Parris Island shortly before and during the participation of the United States in World War II.→

Significance:

This building is a contributing element of the World War II Subdistrict of the Mainside District at Parris Island. The building is significant in that it retains integrity of location,

Continued

BUILDING NO. 157 CARD NO. 2-00590 TITLE Dispatchers Office

CAT. CODE 610-10 EAN 44548

YEAR BUILT 1942 CONTRACT NO. NOy 4381

DATE	ACTION	VALUE
Apr 58	Picked up from old records.	\$12624.
JULY 1969	Value increased \$314. for installing partition 16'3"x10' in Motor Transport Administration Office, second deck. REF: 3595 <i>Completed on 0000 2-70 31 July 1969</i>	\$12,938.
May 83	ERC Correction Ref PWO ltr dtd 12 May 83	12,938

BLDG CLASS 2 PROPERTY RECORD
 (004) UIC..MOO263 (001) PR NO.....2-00590 ✓
 MCRD PARRIS ISLAND SC (005) FACILITY NO..157
 (106) SPEC AREA....

LOCATION
 (101) COUNTRY..US UNITED STATES
 (102) STATE....45 SOUTH CAROLINA
 (103) COUNTY...013 BEAUFORT
 (104) CITY.....1945 PARRIS ISLAND
 (107) MAP GRID.E12

GENERAL INFORMATION
 (007) ACTION.....CORRECTION
 (008) FAM HOUSING....NO
 + (009) EE DATE.....08 APR 86
 (011) PR REVIEW DATE.
 (010) FACILITY NAME..
 DISPATCHERS OFFICE

ACQUISITION
 (201) ESTATE.....11 MCON
 (202) ACQ CONTRACT...NOY4381
 (203) ACQ DATE.....01 AUG 42
 (204) GOVT COST..... \$12,938
 (207) LAND CCN.....91110

MEASUREMENTS
 (301) LENGTH.... 40 FT
 (302) WIDTH..... 19 FT
 (303) HEIGHT.... 23 FT
 (304) / (308) AREA/UM... 1,747 SF
 (305) STORIES... 02
 (307) IRREGULAR. YES

CONSTRUCTION
 (401) YEAR BUILT.....1942
 (402) CONSTRUCTION TYPE..PERMANENT
 (403) YEAR IMPROVED.....

(404) ABMP CODE.....
 (409) PROJECT ID.....
 (410) HISTORIC IND...

MAINTENANCE
 (701) MAINT UIC..MOO263 (702) PRIME USE....21420 (703) MFC...4 USMC

+STATUS / UTILIZATION
 (502) CATEGORY CODE...21420 (501) USE..AUTO VEHICLE MAINT NONCOMB
 (510) USER UIC.....MOO263.....MCRD PARRIS ISLAND SC

AREA/SF*	OTHER/	ALT/	DEF CODES
ADEQ (515)1,747.00	(516)	(517)	(524)
SBST (518)	(519)	(520)	(525)
INAD (521)	(522)	(523)	(526)
TOTAL 1,747.00			

PUBLIC WORKS DEPARTMENT
Marine Corps Recruit Depot
Parris Island, South Carolina 29905

4C:JMA:hh
PW-6354
12 May 1983

From: Public Works Officer
To: Accounting Officer (Plant Account) C#

Subj: Change of RPI Adequacy Codes

Encl: (1) Marked NAVMC 10651 dtd 15 Nov 82

1. Enclosure (1) has been marked in red to indicate facilities that require adequacy code changes.

2. Change only those facilities that have adequacy codes lined through. Change codes as indicated: I (Inadequate); SS (Substandard); A(Adequate). There will be no change in quantities (SF, SY, etc.) for facilities that require change in adequacy codes.

A. Corsano
A. CORSANO

Copy:
AC/S, Log

Changes made on 20 May 1983

J. W. Holland
J. W. HOLLAND

BLDG CLASS 2 PROPERTY RECORD
 (004) UIC..M00263 (001) PR NO.....2-00590
 MCRD PARRIS ISLAND SC (005) FACILITY NO..157
 (106) SPEC AREA....

LOCATION GENERAL INFORMATION
 (101) COUNTRY..US UNITED STATES (007) ACTION.....CORRECT
 (102) STATE....45 SOUTH CAROLINA (008) FAM HOUSING....NO
 (103) COUNTY...013 BEAUFORT (009) EE DATE.....01 JUL
 (104) CITY.....1945 PARRIS ISLAND (011) PR REVIEW DATE.
 (105) ND.....06 (010) FACILITY NAME..
 (107) MAP GRID.E12 DISPATCHERS OFFICE

ACQUISITION MEASUREMENTS
 (201) ESTATE.....11 MCON (301) LENGTH.... 40 FT
 (202) ACQ CONTRACT...NOY4381 (302) WIDTH..... 19 FT
 (203) ACQ DATE.....01 AUG 42 (303) HEIGHT.... 23 FT
 (204) GOVT COST..... \$12,938 (304) AREA..... 1,747 SF
 (207) LAND CCN.....91110 (305) STORIES... 02
 (307) IRREGULAR. YES

CONSTRUCTION
 (401) YEAR BUILT.....1942 (404) ABMP CODE.....
 (402) CONSTRUCTION TYPE..PERMANENT (409) PROJECT NO.....
 (403) YEAR IMPROVED..... (410) HISTORIC IND...

STATUS / UTILIZATION
 (502) CATEGORY CODE...61010 (501) USE..ADMINISTRATIVE OFFICE
 (510) USER UIC.....M00263.....MCRD PARRIS ISLAND SC

AREA/SF*	OTHER/	ALT/	DEF COD
ADEQ(515)	(516)	(517)	(524)
SBST(518).....1,747.00	(519)	(520)	(525)A30
INAD(521)	(522)	(523)	(526)
TOTAL 1,747.00			

(BUILDING) CLASS 2 PROPERTY RECORD

(004) UIC.....MO0263
(001) RECORD...2-00590
(002) DATE.....1974AUG

(003) ACTIVITY... MARCORPS RECRUIT DEPOT, PARRIS ISLAND

LOCATION

(101) COUNTRY. US UNITED STATES
(102) STATE... 45 SOUTH CAROLINA
(103) COUNTY.. 013 BEAUFORT
(104) CITY....1945 PARRIS ISLAND
(105) NO..... 06
(106) SPEC AREA..N/A
(107) MAP GRID...E12

GENERAL INFORMATION

(005) FACILITY NO..... 157
(006) FACILITY TYPE...BUILDING
(007) ACTION.....CORRECTIO
(008) HOUSING.....NO
(009) ENG EVAL DATE...1974JUL
(011) PR REVIEW.....N/A
(010) FACILITY NAME...
DISPATCHERS OFFICE

ACQUISITION

(201) ESTATE...DMNEG(MCON)
(202) ACQ CONTRACT...NGY4361
(203) ACQ DATE.....1942 AUG
(204) GOVT COST..... 312,938
(205) APPR/EST.....N/A
(206) APPR/EST DATE...N/A
(207) LAND CAT CODE...911-10

MEASUREMENTS

(301) LENGTH..... 40 FT
(302) WIDTH..... 19 FT
(303) HEIGHT..... 23 FT
(304) AREA..... 1,747 SF
(305) STORIES..... 2
(307) IRREGULAR... YES

CONSTRUCTION

(401) YR BUILT.....1942
(402) CONST TYPE...PERMANENT
(403) YR IMPROVED...N/A
(404) ABNF CODE...N/A
(409) PROJECT NO...N/A

STATUS / UTILIZATION

USE..01 (501) ADMINISTRATIVE OFFICE (502) CATEGORY CODE...010-1
USER..01 (509) PARRIS ISLAND SC MCRD (510) USER UIC.....MO026
(503) PROPOSED USE.....N/A
(504) UNUSED ADEQUATE..N/A
(505) UNUSED SUBSTD...N/A
(506) USED ADEQUATE...N/A
(507) USED SUBSTD..... 1,747 SF
(508) DEFICIENCY(S)...A30 (511) AREA... 1,747 SF

(BUILDING) CLASS 2 PROPERTY RECORD

(004) UIC.....00263
(001) RECORD..2-00590
(002) DATE....1973 MA

(003) ACTIVITY... MARCORPS RECRUIT DEPOT, PARRIS ISLAND

LOCATION

(101) COUNTRY. US UNITED STATES
(102) STATE... 49 SOUTH CAROLINA
(103) COUNTY.. 013 BEAUFORT
(104) CITY....1945 PARRIS ISLAND
(105) NO..... 06
(106) SPEC AREA..N/A
(107) MAP GRID..E12

GENERAL INFORMATION

(005) FACILITY NO.... 157
(006) FACILITY TYPE..BUILDING
(007) ACTION.....CORRECT
(008) HOUSING.....NO
(009) ENG EVAL DATE..1972 JUN
(010) FACILITY NAME..
DISPATCHERS OFFICE
(011) PR REVIEW.....N/A

ACQUISITION

(201) ESTATE..OWNED(MCON)
(202) ACQ CONTRACT...NOV4281
(203) ACQ DATE.....*****
(204) GOVT COST..... \$12,938
(205) APPR/EST.....N/A
(206) APPR/EST DATE..N/A
(207) LAND CAT CODE..911-10

MEASUREMENTS

(301) LENGTH..... 40 F
(302) WIDTH..... 19 F
(303) HEIGHT..... 23 F
(304) AREA..... 1,747 S
(305) STORIES.... 2
(307) IRREGULAR.. YES

CONSTRUCTION

(401) YR BUILT.....1942
(402) CONST TYPE...PERMANENT
(403) YR IMPROVED..N/A
(404) ASMP CODE...N/A
(409) PROJECT NO..N/A

STATUS / UTILIZATION

(501) ADMINISTRATIVE OFFICE
(504) UNUSED ADEQUATE.....N/A
(505) UNUSED SUBSTO.....N/A
(506) USED ADEQUATE.....N/A
(507) USED SUBSTO.....

(509) USER(S) WITH BPRL
01 MARCORPS RECRUIT DEPOT

(510)
UIC
00263

SF

((511))
AREA/SF

(512)
OTHER/

(513)
ALT/

(501) SPECIAL SERVICES ISSUE & OFFICE
(504) UNUSED ADEQUATE.....N/A
(505) UNUSED SUBSTO.....N/A
(506) USED ADEQUATE.....N/A
(507) USED SUBSTO.....

(509) USER(S) WITH BPRL
01 MARCORPS RECRUIT DEPOT

(510)
UIC
00263

SF

((511))
AREA/SF

(512)
OTHER/

(513)
ALT/

TOTAL AREA

1,747

1. ACTIVITY		2. CITY		3. COUNTY		4. STATE/COUNTRY		5. COMPONENT	
6. ACCTG. NO.	7. MGMT. BUREAU (Code)	8. FIN. BUREAU (Code)	9. STATE	10. CO.	11. CITY	12. DATE PREPARED	13. DIST.	14. ACTIVITY CODE	15. CARD NO.
16. BUILT ON LAND (Type of ownership)		(Land category code)		17. YEAR BUILT	18. EST. LIFE	19. TYPE OF CONSTRUCTION			20. CONDITION
<input type="checkbox"/> OWNED <input type="checkbox"/> IN/LEASED OR OTHER						PERM. SEMI. TEMP. <input type="checkbox"/> P <input type="checkbox"/> S <input type="checkbox"/> T			USABLE UNUSABLE <input type="checkbox"/> U <input type="checkbox"/> T <input type="checkbox"/> R <input type="checkbox"/> C <input type="checkbox"/> N
21. BUILDING NUMBER		22. ELEVATION (1st floor)		23. MAP GRID NO.		24. VOL. CU. FT.		25. COST PER CU. FT.	26. TOTAL COST
27. DESCRIPTION				28. NAVY CODE	29. AREA MEASURE	30. SQ. FT. NOT IN USE	31. OTHER MEASURE	32. CAPACITY	
					QUANTITY (Sym)		QUANTITY (Sym)	QUANTITY (Sym)	
(a) PRI. USE									
(b) SEC. USE									
(c) TER. USE									
(d) OTHER USE									
34. DIMENSIONS				35. TOTAL AREA		TOTAL SQ. FT. NOT IN USE		35. ROOF TYPE	
LINE	(a) LENGTH (ft.)	(b) WIDTH (ft.)	(c) HEIGHT (ft.)	(d) NO. OF STORIES					
1.									
2.									
3.									
4.									
5.									
41. TYPE OF ACTION				REMARKS:					
<input type="checkbox"/> 1. ACQUISITION <input type="checkbox"/> 3. CANCELLATION <input type="checkbox"/> 2. CORRECTION <input type="checkbox"/> 4. DISPOSITION									

BUILDING CARD - NAVCOMPT FORM 277 (5 PT) (REV. 9-57) - COMPLETE REVERSE SIDE AS NECESSARY

2-00590

CORRECTED BY NAVFAC

1. ACTIVITY RECRUIT DEPOT/MC			2. ACCTG. NO. 00263	3. TOTAL COST \$ 12,938	4. DIST. 06	5. ACTIVITY CODE 8600=610	6. BLDG. NO. 157	7. CARD NO. 2=00590
8. CITY PARRIS ISLAND	9. CITY CODE 1945	10. COUNTY BEAUFORT	11. CO CODE 013	12. STATE/COUNTRY SOUTH CAROLINA		13. STATE CODE 39	14. LAND OWNERSHIP OWNED <input checked="" type="checkbox"/> OTHER <input type="checkbox"/>	
15. COMPONENT/TENANT DISPATCHERS OFFICE		16. NONCONTIGUOUS AREA MARCORPG 47	17. NGMT. BUR. CODE NOY4381		18. FIN. BUR. CODE F12	19. PRE. DAT NO. YR. 1942		
20. TYPE OF CONSTRUCTION PERM. <input checked="" type="checkbox"/> SEMI <input type="checkbox"/> TEMP. <input type="checkbox"/>			21. C O N D I T I O N (USABLE) <input checked="" type="checkbox"/> (NOT USABLE) <input type="checkbox"/>			22. PRIME CONTRACT NO. NOY4381		23. MAP GRID # F12
25. BUILDING TITLE (LOCAL DESCRIPTION)			26. VOLUME CU. FT. 20653	27. DIMENSIONS (a) LENGTH 40 (b) WIDTH 19 (c) HEIGHT 23 (d) NO. OF STORIES 2		28. MATERIAL CODES (a) FOUND. <input checked="" type="checkbox"/> (b) EXTER. <input checked="" type="checkbox"/> (c) ROOF <input checked="" type="checkbox"/>		

USE	29. NAVY DESCRIPTION AD BLDG/OTHER	30. NAVY CODE 610=90	31. AREA SQ. FT. (GROSS) 1747	32. VACANT (SQ. FT.)	33. OTHER MEASURE QUANTITY	34. C A P A C I T Y SYM.	35. TYPE OF ACTION
(a) PRI.							1. ACC. <input type="checkbox"/>
(b) SEC.							2. CAP. IMPRV. <input type="checkbox"/>
(c) TEN.							3. CORR. <input type="checkbox"/>
(d) OTHER							4. DISP. <input type="checkbox"/>
36. ACQUISITION DATA MO. YR. METHOD CODE				37. DISPOSITION DATA MO. YR. METHOD CODE			
38. ADF #				7			

BUILDINGS (CLASS II) NAVCOMPT FORM 277 (4C) (REV. 5-62) UPPER

CORRECTED BY NAVFAC

ACTIVITY RECRUIT DEPOT/MC			ACCTG. NO. 00263	TOTAL COST \$ 12,938	DIST. 06	ACTIVITY CODE 8600=610	BLDG. NO. 157	CARD NO. 2=00590
39. FLOORS →		BASEMENT	FIRST FLOOR	SECOND FLOOR	THIRD FLOOR	FOURTH FLOOR	FIFTH FLOOR	SIXTH FLOOR
(a) LIVE LOAD (LBS. PER SQ. FT.)								
(b) FLOOR MATERIAL CODE								
(c) SQ. FT. FLOOR AREA								
(a) HEATING SYSTEM FUEL TYPE		(b) ELECTRICAL CURRENT VOLTS PHASES CYCLES			(c) HOT WATER FUEL STORAGE CAPACITY (GALS.)			
(d) CRANES NO. OF IDENTIFICATION NO. TON CAPACITY		(e) ELEVATORS NO. OF IDENTIFICATION NO. TON CAPACITY			(f) SPRINKLER SYSTEM YES <input type="checkbox"/> NO <input type="checkbox"/>		(g) TELEPHONE SYSTEM YES <input type="checkbox"/> NO <input type="checkbox"/>	
41.		42.			43.			
44.		45.			46.			
47. REMARKS:								

BUILDINGS (CLASS II) NAVCOMPT FORM 277 (4C) (REV. 5-62) LOWER

CORRECTED BY NAVFAC

1. ACTIVITY RECRUIT DEPOT/MC			2. ACCTG. NO. 00203		3. TOTAL COST \$ 12,938 06		4. DIST. 06		5. ACTIVITY CODE 8000-610		6. BLDG. NO. 157		7. CARD NO. E-00000		
8. CITY PARRIS ISLAND		9. CITY CODE 1945		10. COUNTY DEAFORT		11. CO. CODE 013		12. STATE/COUNTRY SOUTH CAROLINA		13. STATE CODE 33		14. LAND OWNERSHIP OWNED <input checked="" type="checkbox"/> OTHER <input type="checkbox"/>		15. CAT. CODE 911-10	
16. COMPONENT/TENANT DISPATCHERS OFFICE			17. NONCONTIGUOUS AREA NAVCORPO			18. NGMT. BUR. CODE 47			19. FIN. BUR. CODE 03/65			20. PRC. DATE 03/65			
21. TYPE OF CONSTRUCTION PERM. <input checked="" type="checkbox"/> SEMI. <input type="checkbox"/> TEMP. <input type="checkbox"/>			22. C O N D I T I O N (USABLE) <input checked="" type="checkbox"/> (NOT USABLE) <input type="checkbox"/>			23. PRIME CONTRACT NO. NOY4301			24. MAFERID# E12			25. YEAR BUILT 1962			
26. BUILDING TITLE (LOCAL DESCRIPTION) DISPATCHERS OFFICE			27. VOLUME, FT. 20003 40			28. DIMENSIONS (a) LENGTH 29 (b) WIDTH 23 (c) HEIGHT 2			29. NO. OF STORIES 2			30. MATERIAL CODES (a) FOUND. <input checked="" type="checkbox"/> (b) EXTER. <input checked="" type="checkbox"/> (c) ROOF <input checked="" type="checkbox"/>			
31. NAVY DESCRIPTION AD BLDG/OTHER			32. NAVY CODE 610-90			33. AREA SQ. FT. (GROSS) 1707			34. VACANT (SQ. FT.)			35. OTHER MEASURE QUANTITY			
36. ACQUISITION DATA NO. YR. 1 METHOD 1 CODE 1			37. DISPOSITION DATA NO. YR. 1 METHOD 1 CODE 1			38. ADP # 7									

BUILDINGS (CLASS II) NAVCOMPT FORM 277 (4C) (REV. 5-62) UPPER

CORRECTED BY NAVFAC

ACTIVITY RECRUIT DEPOT/MC			ACCTG. NO. 00203		TOTAL COST \$ 12,938 06		DIST. 06		ACTIVITY CODE 8000-610		BLDG. NO. 157		CARD NO. E-00000		
39. FLOORS →		BASEMENT		FIRST FLOOR		SECOND FLOOR		THIRD FLOOR		FOURTH FLOOR		FIFTH FLOOR		SIXTH FLOOR	
a) LIVE LOAD (LBS. PER SQ. FT.)															
b) FLOOR MATERIAL CODE															
c) SQ. FT. FLOOR AREA															
40. MISCELLANEOUS (a) HEATING SYSTEM FUEL 1 TYPE 1		(b) ELECTRICAL CURRENT VOLTS 1 PHASES 1 CYCLES 1		(c) HOT WATER FUEL 1 STORAGE CAPACITY (GALS.) 1		(d) CRANES NO. OF 1 IDENTIFICATION NO. 1 TON CAPACITY 1		(e) ELEVATORS NO. OF 1 IDENTIFICATION NO. 1 TON CAPACITY 1		(f) SPRINKLER SYSTEM YES <input type="checkbox"/> NO <input type="checkbox"/>		(g) TELEPHONE SYSTEM YES <input type="checkbox"/> NO <input type="checkbox"/>			
41.		42.		43.		44.		45.		46.		47.		48.	
17. REMARKS:															

BUILDINGS (CLASS II) NAVCOMPT FORM 277 (4C) (REV. 5-62) LOWER

1. ACTIVITY RECRUIT DEPOTS			2. ACCTG. NO. 00263	3. TOTAL COST \$ 12938 12624	4. DIST. 06	5. ACTIVITY CODE 8600=610	6. BLDG. NO. 157	7. CARD NO. 2=00590
8. CITY PARRIS ISLAND		9. CITY CODE 1945	10. COUNTY BEAUFORT		11. CO. CODE 013	12. STATE/COUNTRY SOUTH CAROLINA		13. STATE CODE 39
14. LAND OWNERSHIP OWNED: <input checked="" type="checkbox"/> OTHER: <input type="checkbox"/>		15. COMPONENT/TENANT CODE		16. NONCONTIGUOUS AREA CODE		17. MGMT. BUR. CODE		18. FIN. BUR. CODE
20. TYPE OF CONSTRUCTION PERM. <input checked="" type="checkbox"/> SEMI. <input type="checkbox"/> TEMP. <input type="checkbox"/>		21. C O N D I T I O N (USABLE) <input checked="" type="checkbox"/> (NOT USABLE) <input type="checkbox"/>		22. PRIME CONTRACT NO. NOY4381		23. MAP/GIC # E12		24. YEAR BUILT 1942
25. BUILDING TITLE (LOCAL DESCRIPTION) DISPATCHERS OFFICE			26. VOLUME CU. FT. 20653	27. DIMENSIONS (a) LENGTH 40 (b) WIDTH 19 (c) HEIGHT 23 (d) NO. OF STORIES 2		28. MATERIAL CODES (a) FOUND <input checked="" type="checkbox"/> (b) EXTER. <input type="checkbox"/> (c) ROOF <input type="checkbox"/>		29. PRC. DATE 0769 03705
USE	29. NAVY DESCRIPTION	30. NAVY CODE	31. AREA SQ. FT. (GROSS)	32. VACANT (SQ. FT.)	33. OTHER MEASURE QUANTITY	34. C A P A C I T Y SYM.	35. TYPE OF ACTION	
(a) PRI.	AD BLDG/OTHER	610=90	1747				1. ACC. <input type="checkbox"/>	
(b) SEC.							2. CAP. IMPRV. <input checked="" type="checkbox"/>	
(c) TER.							3. CORR. <input type="checkbox"/>	
(d) OTHR.							4. DISP. <input type="checkbox"/>	
36. ACQUISITION DATA MO. - YR. METHOD CODE				37. DISPOSITION DATA MO. - YR. METHOD CODE				38. ADP # 7

BUILDINGS (CLASS II) NAVCOMPT FORM 277 (4C) (REV. 5-62) UPPER

ACTIVITY RECRUIT DEPOTS			ACCTG. NO. 00263	TOTAL COST \$ 12938 12624	DIST. 06	ACTIVITY CODE 8600=610	BLDG. NO. 157	CARD NO. 2=00590
39. FLOORS		BASEMENT	FIRST FLOOR	SECOND FLOOR	THIRD FLOOR	FOURTH FLOOR	FIFTH FLOOR	SIXTH FLOOR
LIVE LOAD (LBS. PER SQ. FT.)			200	150				
FLOOR MATERIAL CODE			J	J				
SQ. FT. FLOOR AREA			735	1012				
(a) HEATING SYSTEM FUEL TYPE		(b) ELECTRICAL CURRENT VOLTS PHASES		(c) HOT WATER FUEL		STORAGE CAPACITY (GALS.)		
GAS CENTRAL PLANT		110/220 3		60		STEAM 100		
(d) CRANES NO. OF IDENTIFICATION NO. TON CAPACITY		(e) ELEVATORS NO. OF IDENTIFICATION NO. TON CAPACITY		(f) SPRINKLER SYSTEM		(g) TELEPHONE SYSTEM		
				YES <input type="checkbox"/> NO <input type="checkbox"/>		YES <input type="checkbox"/> NO <input type="checkbox"/>		
42. 1942			43.			46.		

7. REMARKS:

Value increased \$314, for installing partition 16'3"x10' in Motor Transport Administration Office, second deck.
REF: JO#3595

BUILDINGS (CLASS II) NAVCOMPT FORM 277 (4C) (REV. 5-62) LOWER

ACTIVITY		ACCTG. NO.	TOTAL COST \$	DIST.	ACTIVITY CODE	BLDG. NO.	CARD NO.
RECRUIT DEPOTS		00263	12,624	06	0-610	157	2-00590

39. FLOORS	BASEMENT	FIRST FLOOR	SECOND FLOOR	THIRD FLOOR	FOURTH FLOOR	FIFTH FLOOR	SIXTH FLOOR
(a) LIVE LOAD (LBS. PER SQ. FT.)		200	150				
(b) FLOOR MATERIAL CODE		J	J				
(c) SQ. FT. FLOOR AREA		735	1012				

40. MISCELLANEOUS	(a) HEATING SYSTEM		(b) ELECTRICAL CURRENT		(c) HOT WATER		STORAGE CAPACITY (GALS.)
	FUEL	TYPE	VOLTS	PHASES	FUEL		
	GAS	CENTRAL PLANT	110/220	3	60	STEAM	100
	(d) CRANES	(e) ELEVATORS		(f) SPRINKLER SYSTEM		(g) TELEPHONE SYSTEM	
NO. OF	IDENTIFICATION NO.	TON CAPACITY	NO. OF	IDENTIFICATION NO.	TON CAPACITY	YES	NO
						YES	NO

41.	42.	43.
	1942	
44.	45.	46.

47. REMARKS:

BUILDINGS (CLASS II) NAVCOMPT FORM 277 (4C) (REV. 5-62) LOWER

1. ACTIVITY			2. ACCTG. NO.		3. TOTAL COST \$		4. DIST.		5. ACTIVITY CODE		6. BLDG. NO. 157		7. CARD NO.		
8. CITY			9. CITY CODE		10. COUNTY		11. CO. CODE		12. STATE/COUNTRY		13. ST. CODE		14. LAND OWNERSHIP OWNED <input type="checkbox"/> OTHER <input type="checkbox"/> EAT. CODE		
15. COMPONENT/TENANT			16. NONCONTIGUOUS AREA		17. MGMT. SUR.		18. FIN. SUR.		19. PRT. GATE MO. YR.						
20. TYPE OF CONSTRUCTION PERM <input checked="" type="checkbox"/> SEMI <input type="checkbox"/> TEMP <input type="checkbox"/>			21. CONDITION (Usable) <input checked="" type="checkbox"/> (Not Usable) <input type="checkbox"/>			22. PRIME CONTRACT NO.			23. MAP GRID		24. YR. BUILT E-12				
25. BUILDING TITLE (Local description) M.T. OFFICE			26. VOLUME CU. FT. 20653		27. DIMENSIONS (a) LENGTH 40.0 (b) WIDTH 19.0 (c) HT. 23.0 (d) NO. OF STORIES 2 (e) IRREG. <input checked="" type="checkbox"/>		28. MATERIAL CODES (a) FOUND. 1 (b) EXTER. 4 (c) ROOF 59								
USE	29. NAVY DESCRIPTION	30. NAVY CODE	31. AREA SQUARE FT. (Gross) 1747	32. VACANT (Square Ft.) NONE	33. OTHER MEASURE QUANTITY	34. CAPACITY QUANTITY	35. TYPE OF ACTION								
(a) PRI.	M.T. OFFICE							1. ACC <input type="checkbox"/>							
(b) SEC.								2. CAP. IMPRV. <input type="checkbox"/>							
(c) TER.								3. CORN <input checked="" type="checkbox"/>							
(d) OTHER								4. DISM <input type="checkbox"/>							
36. ACQUISITION DATA			37. DISPOSITION DATA			38. ADP #									
MO.-YR.	METHOD	CODE	MO.-YR.	METHOD	CODE										

BUILDINGS (Class II) NAVCOMPT FORM 277 (4 PT.) (REV. 5-62) UPPER

ACTIVITY			ACCTG. NO.		TOTAL COST \$		DIST.		ACTIVITY CODE		BLDG. NO.		CARD NO.	
39. FLOORS			BASEMENT		FIRST FLR		SECOND FLR		THIRD FLR		FOURTH FLR		FIFTH FLR	
(a) LIVE LOAD (lbs. per sq. ft.)					200		150							
(b) FLOOR MATERIAL CODE					F		F							
(c) SQ. FT. FLOOR AREA					735		1012							
40. (a) HEATING SYSTEM FUEL			TYPE		(b) ELECTRICAL CURRENT VOLTS		PHASES		CYCLES		(c) HOT WATER FUEL		STORAGE CAP. (gals)	
GAS			CENTRAL PLANT		110/220		3		60		STEAM		100	
(d) CRANES			TON CAPACITY		(e) ELEVATORS		TON CAPACITY		(f) SPRINKLER SYSTEM		(g) TELEPHONE SYSTEM			
NO. OF			IDENTIFICATION NO.		NO. OF		IDENTIFICATION NO.		YES <input type="checkbox"/> NO <input type="checkbox"/>		YES <input type="checkbox"/> NO <input type="checkbox"/>			
41.			42.		43.		44.		45.		46.			
47. REMARKS														

"WORK SHEET"

157

1. ACTIVITY			2. ACCTG. NO.		3. TOTAL COST \$		4. DIST.		5. ACTIVITY CODE		6. BLDG. NO. 157		7. CARD NO.		
8. CITY			9. CITY CODE		10. COUNTY		11. CO. CODE		12. STATE/COUNTRY		13. ST. CODE		14. LAND OWNERSHIP OWNED <input type="checkbox"/> OTHER <input type="checkbox"/> EAT. CODE		
15. COMPONENT/TENANT			16. NONCONTIGUOUS AREA		17. MGMT. BUR.		18. FIN. BUR.		19. PRICE		20. YR. MO.		21. YR. BUILT		
22. TYPE OF CONSTRUCTION PERM <input type="checkbox"/> SEMI <input type="checkbox"/> TEMP <input type="checkbox"/>			23. CONDITION (Usable) <input type="checkbox"/> (Not Usable) <input type="checkbox"/>			24. PRIME CONTRACT NO.			25. MAP GRID # E-12			26. YR. BUILT			
27. BUILDING TITLE (Local description) DISPATCHERS OFFICE			28. VOLUME CU. FT. 20673		29. DIMENSIONS (a) LENGTH 39.7 (b) WIDTH 18.8 (c) HT. 23.0 (d) NO. OF STORIES 2 (e) IRREG. YES <input type="checkbox"/>		30. MATERIAL CODES (a) FOUND. 02 (b) EXTER. 06 (c) ROOF 59								
31. USE		32. NAVY DESCRIPTION		33. NAVY CODE		34. AREA SQUARE FT. (Gross) 1747		35. VACANT (Square Ft.)		36. OTHER MEASURE QUANTITY		37. CAPACITY QUANTITY		38. TYPE OF ACTION	
(a) PRI.		M.T. OFFICE												1. ACQ <input type="checkbox"/>	
(b) SEC.														2. CAP. IMPRV. <input type="checkbox"/>	
(c) TER.														3. CORR. <input type="checkbox"/>	
(d) OTHER														4. DIS. <input type="checkbox"/>	
39. ACQUISITION DATA						40. DISPOSITION DATA						41. DIS. #			
MO. - YR.		METHOD		CODE		MO. - YR.		METHOD		CODE		MO. - YR.		METHOD	


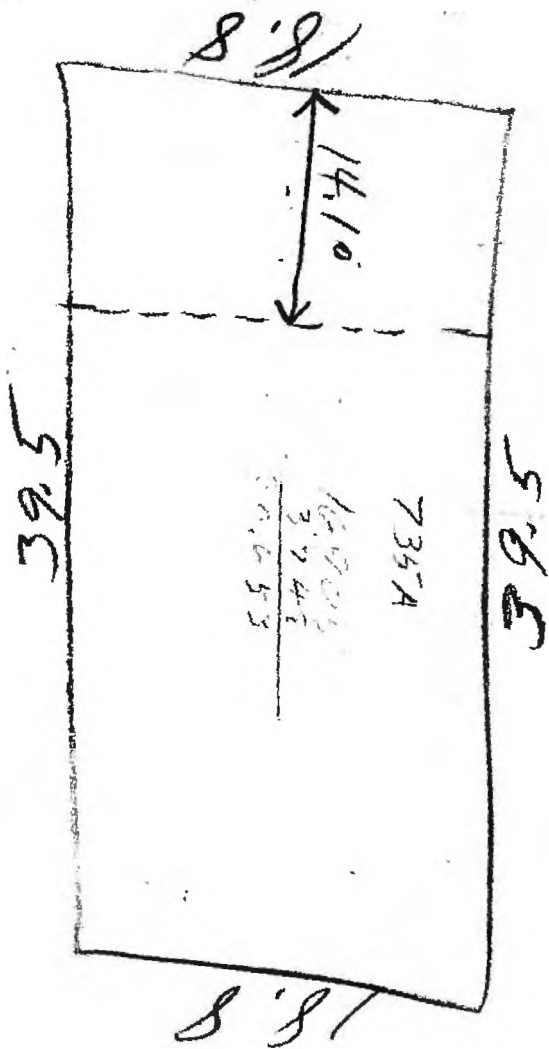
BUILDINGS (Class II) NAVCOMPT FORM 277 (4 PT.) (REV. 5-62) UPPER

ACTIVITY			ACCTG. NO.		TOTAL COST \$		DIST.		ACTIVITY CODE		BLDG. NO.		CARD NO.	
42. FLOORS			BASEMENT		FIRST FLR		SECOND FLR		THIRD FLR		FOURTH FLR		FIFTH FLR	
(a) LIVE LOAD (lbs. per sq. ft.)					J		J							
(b) FLOOR MATERIAL CODE														
(c) SQ. FT. FLOOR AREA														
43. (a) HEATING SYSTEM FUEL			TYPE		(b) ELECTRICAL CURRENT VOLTS		PHASES		CYCLES		(c) HOT WATER FUEL		STORAGE CAP. (gals)	
OIL			CENTRAL		110/220		3		60		STEAM		100 (EST)	
(d) CRANES			(e) ELEVATORS		(f) SPRINKLER SYSTEM		(g) TELEPHONE SYSTEM							
NO. OF			IDENTIFICATION NO.		CAPACITY		NO. OF		IDENTIFICATION NO.		CAPACITY			
44. No. AIR			45.		46.		47.		48.		49.		50.	
47. REMARKS														

"WORK SHEET"

BUILDINGS (Class II) NAVCOMPT FORM 277 (4 PT.) (REV. 5-62) LOWER

TEAM #1



$$\begin{array}{r} 14.10 \\ 39.5 \\ \hline 53.6 \\ 54.3 \end{array}$$

157

00590

1. ACTIVITY		2. CITY		3. COUNTY		4. STATE/COUNTRY		5. COMPONENT	
6. ACCTG. NO.	7. MGMT. BUREAU (CODE)	8. FIN. BUREAU (CODE)	9. STATE	10. CO.	11. CITY	12. DATE PREPARED	13. ACTIVITY CODE	14. CARD NO.	
263	Mar Corps	7	Mar Corps	7	39	013 1945	M06	2600-610	2-00590
16. BUILT ON LAND (TYPE OF OWNERSHIP)		17. YEAR BUILT	18. EST. LIFE	19. TYPE OF CONSTRUCTION		20. CONDITION			
<input checked="" type="checkbox"/> Owned <input type="checkbox"/> In-leased <input type="checkbox"/> or Other		9/11/60	1942	50	<input checked="" type="checkbox"/> Perm. <input type="checkbox"/> Semi. <input type="checkbox"/> Temp.	Usable <input checked="" type="checkbox"/> U <input type="checkbox"/> Y <input type="checkbox"/> R <input type="checkbox"/> G <input type="checkbox"/> B			
21. BUILDING NUMBER	22. ELEVATOR (1ST. FLR)	23. MAP GRID NO.		24. VOL. CH. FT.	25. COST PER SQ. FT.	26. TOTAL COST			
157	14.3	E-12		20,405	\$.06	812,624.00			
27. DESCRIPTION		28. NAVY CODE	29. AREA MEASURE QUANTITY	30. 50. FT. NOT IN USE	31. OTHER MEASURE QUANTITY	32. CAPACITY QUANTITY			
(a) PRI. USE DISPATCHERS OFFICE		14190	1722	SE	NONE				
(b) SEC. USE									
(c) TER. USE									
(d) OTHER USE									
34. DIMENSIONS		33. TOTAL AREA		35. ROOF TYPE					
(a) LENGTH (b) WIDTH (c) HEIGHT (d) NO. OF STORIES 1. 39 18.5 23 2 2. 18.5 15.0 17.7 1		1722 SF		TOTAL 50. FT. NOT IN USE		GABLE			
36. MATERIAL CODES		(a) FOUNDATIONS		(b) EXTERIOR WALLS		(c) ROOF			
		JP		G		59			
37. IN PROCESS OF DISPOSAL DATE		38. DATE REPORTED TO GSA		39. DATE DETERMINED SURPLUS		40. SURVEY ON DISPOSAL DATE			
41. TYPE OF ACTION		REMARKS: Contains pulling space for driver - 19 Conf and 24 Crowd.							
<input type="checkbox"/> 1. ACQUISITION <input type="checkbox"/> 2. CORRECTION <input type="checkbox"/> 3. CANCELLATION <input type="checkbox"/> 4. DISPOSITION									

BUILDING CARD-NAVCOMPT FORM 277 (5 FEB 1961) (REV. 8-57) COMPLETE REVERSE SIDE AS NECESSARY

NAVCOMPT FORM 277 (5 FEB 1961) (REV. 8-57)

FLOORS		32. BASEMENT	33. 1ST FLOOR	34. SECOND FLOOR	35. THIRD FLOOR	36. FOURTH FLOOR	37. FIFTH FLOOR
(a) LIVE LOAD (LBS. PER SQ. FT.)			200	150			
(b) MATERIAL CODE			15	15			
(c) SQ. FT. FLOOR			722	1000			

48. MAJOR CONSTRUCTION BY

(a) CONTRACT NO.	(b) TYPE OF CONTRACT	(c) YARD LABOR J.O. NO.	(d) SPECIFICATION NO.	(e) YARDS & DOCKS DRAWING NOS.
NOY-4381	Cost Plus Fee		Proj. 1	163-580 163-590 163-601 163-623
(f) CONTRACTOR (NAME)		(g) CITY	(h) STATE	
Chas. W. Angle and Power & Shackelford Inc.		Greenville	S.C.	

49. HEATING SYSTEM		50. ELECTRICAL CURRENT		51. HOT WATER		52. CRANES		53. ELEVATORS	
Fuel	System	Volts	Phases	Cycle	Fuel	Storage	No.	Identification	Ton Capacity
Oil	Plant	110	1	60					
54. SPRINKLER SYSTEM		55. FIRE ALARM SYSTEM		56. DESIGN		(a) COST		(b) CONTRACT NO.	
<input type="checkbox"/> Yes <input checked="" type="checkbox"/> No		<input type="checkbox"/> Yes <input checked="" type="checkbox"/> No				✓		NOY-4624	

51. ACQUISITION INFORMATION

(a) DATE	(b) METHOD	(c) APPROPRIATION	(d) PROJECT NUMBER

52. DISPOSITION INFORMATION

(a) DISPOSED OF TO	(b) DISPOSAL NO.	(c) METHOD	(d) DATE DISPOSED OF	(e) CONSIDERATION

53. NET CHANGE ON CANCELLED CARDS

(a) REASON FOR CANCELLATION	(b) CODE	(c) NEW CARD NO.	(d) NET CHANGE	(e) APPROPRIATION & PROJECT NUMBERS
	<input type="checkbox"/> Corr. <input type="checkbox"/> Cap. <input type="checkbox"/> Impr.		<input type="checkbox"/> Incr. \$ <input type="checkbox"/> Decr. \$	
		(f) FORM NO.		

54. BUILDING TITLE
MOTOR TRANSPORT DISPATCHERS OFFICE

FORM 277 WORKSHEET (BUILDINGS)

54. Building Title:

Motor transport office

21. Building No. 157 19. Type Construction P S T ELV Abv Grnd 0 14.3

20. Condition (N2) E 0 R X 24. Volume Cu. Ft. 20,405 CF

27. Description	Area Measure Quantity sym	Sq. Ft. Not in use	Other Sym Measure	Capacity Quantity Sym
A. Pri Use: <i>Office Space</i>	<i>1722 SF</i>			
B. Sec Use:				
C. Ter Use:				
D. Other Use:				

33. Total Area 1,722 SF Total Sq. Ft. Not in Use

34. Dimensions

Line (A)	Length (Ft)	(b) Width (Ft.)	(c) Height (Ft)	(d) No of Stories
1.	<i>39'-0"</i>	<i>18'-6"</i>	<i>23'-0"</i>	<i>2</i>
2.	<i>18'-6"</i>	<i>15'-0"</i>	<i>13'-8"</i>	<i>2nd Deck Only</i>
3.				
4.				
5.				
6.				

35. Roof Type

Shed

36. Material Codes


a. Foundations *GP* b. Exterior Walls *G* c. Roof *DJ*

Floors	42 Basement	43. 1st Floor	44 2nd Floor	45 3rd Floor	46 Floor
a. Live Load		<i>100</i>	<i>100</i>		
b. Material code		<i>1J</i>	<i>1J</i>		
c. Sq. Ft. Floor		<i>722 SF</i>	<i>1000 SF</i>		

49. a	Heating System	Electrical Current	Hot Water	Sprinkler System	Telephone System
	<i>Steam CP</i>	<i>115</i>	<i>NO</i>	<i>NO</i>	<i>NO</i>
	Fuel Type <i>CP</i>	Volts <i>115</i>	phases <i>3</i>	Fuel stor. Cap	Yes or <i>NO</i>
		Cycle <i>60</i>			<i>Yes</i> or No

(c) Cranes: No of --- ident ---- Ton Cap ----- (e) Elevators: No of --- ident No --- Ton Cap -----

157



Height 53'-0"

57'-6"