

Dave Bowers  
Traffic Engr.



**South Carolina Department of Transportation**

**MINUTES**

Department of Transportation Commission

Meeting of

November 15, 2001

\*\*\*\*\*



# MINUTES

## DEPARTMENT OF TRANSPORTATION OF SOUTH CAROLINA

Meeting of

November 15, 2001

\*\*\*\*\*

The regular monthly meeting of the Department of Transportation Commission was held at the Florence City/County Complex, Florence, South Carolina. In compliance with the Freedom of Information Act, the news media was advised in writing of the time, date and place of this meeting.

### Present

L. Morgan Martin, Chairman, Presiding  
Hugh Atkins  
John N. Hardee  
Robert W. Harrell, Sr.  
B. Bayles Mack  
J. "Moot" Truluck

### Absent

Eugene C. Stoddard

Also Present: Elizabeth S. Mabry, Executive Director

SECTION 1: The Minutes for the meeting of October 17, 2001; copies of which had been previously mailed to each member of the Commission, were approved.

SECTION 2: On motion of Commissioner Mack, seconded by Commissioner Harrell, the Commission unanimously passed a motion excusing the absence of Commissioner Stoddard due to illness.

SECTION 3: The Commission unanimously passed a motion accepting a report by the Department of contract #155, modification #9, PIN #21705, File #15.627, Colleton County, as shown in detail in the Appendix.

SECTION 4: The Commission unanimously passed a motion approving contract modification #2601-2001, Pin #26006, Project #39, Pickens County, as shown in detail in the Appendix.

SECTION 5: The Commission unanimously passed a motion approving the request of the Department to advertise and select consultant(s) to provide testing and inspection of Geotechnical materials on an "on call" basis, as shown in detail in the Appendix.

SECTION 6: The Commission unanimously passed a motion approving the action of the Department in extending existing construction contracts to include additional work, as shown in detail in the Appendix.

SECTION 7: The Commission unanimously passed a motion correcting the description of sections of State Highways previously added to the State Highway System, as shown in detail in the Appendix.

SECTION 8: The Commission unanimously passed a motion approving the action of the Department in removing roads from the State Highway Secondary System, as shown in detail in the Appendix.

SECTION 9: The Commission unanimously passed a motion adding a section of road to the State Highway System, as shown in detail in the Appendix.

SECTION 10: The Commission unanimously passed a motion approving the request of the Department to award highway construction contracts from the October 9, 2001 letting, as shown in detail in the Appendix.

SECTION 11: On motion of Commissioner Hardee, seconded by Commissioner Mack, the Commission unanimously passed a motion to make a rule addition to the MPO/COG bond program. The approved language of the rule addition is shown in detail in the Appendix.

SECTION 12: On motion of Commissioner Truluck, seconded by Commissioner Mack, the Commission passed a motion approving the request of CHATS to amend the STIP program allowing a pedestrian tunnel facility for Maybank Highway. Commissioners Harrell and Atkins cast negative votes to this motion.

SECTION 13: On motion of Commissioner Atkins, seconded by Commissioner Mack, the Commission unanimously passed a motion to amend the resolution adopted by the Commission on June 28, 2001 naming Highway 29 in the Town of Cowpens as the Kate Berry Boulevard to include Highway 29 southerly from the city limits of Spartanburg to 110.

VP  
SEE  
523

SECTION 14: On motion of Commissioner Mack, seconded by Commissioner Hardee, the Commission unanimously passed a motion to go into Executive Session.

**EXECUTIVE SESSION**

**12:05 p.m.**

**OPEN SESSION**

**12:45 p.m.**

SECTION 15: Chairman Martin reported no action taken in Executive Session.

SECTION 16: There being no further business to come before the Commission, the meeting was adjourned at 1:10 p.m.

---

L. Morgan Martin, Chairman





## **APPENDIX**

Department of Transportation Commission

Meeting of

November 15, 2001

\*\*\*\*

Recommendations 11/15/01

CONTRACT MODIFICATION

Contract No. 155 - Modification No. 9  
PIN 21705 , File 15.627  
I-95 - Rest Area Improvements - Colleton County

The Department has entered into a contract with Arcadis, Geraghty and Miller, Incorporated to provide professional services for the rest area buildings on I-95 in Colleton County.

This work consists of the design of and the construction phase services for emergency back-up generators for both rest areas with the associated sewage pump stations and the intermediate sewage pump station for a complete emergency system. The cost of the contract is \$17,235.00. The funding for this project comes from Interstate Maintenance Funds.

The Department does not have the expertise or specialized manpower to provide these services; therefore, consultant services are being used. The Basic Agreement for this project was executed on 6/1/99.

Executive Summary – July, 2000

Contract Modification 2601-2001, PIN # 26006, Project # 39,  
Interchange at US-123 and S-53  
Pickens County, South Carolina

The Department has entered into Contract Modification 2601-2001 with PBS&J to perform the hydrologic and hydraulic analysis for the above described project. The cost of this Contract Modification is \$40,433.86 Funding for this project is from Pickens County. This is the first Contract Modification for this project.

This contract modification comes under the original agreement that was approved by the Commission on July 30, 1998.

Recommendations – 11/15/01

**“On Call” Geotechnical Materials Testing and Inspection**

The South Carolina Department of Transportation (SCDOT) requests Commission approval to advertise and select consultant(s) to provide testing and inspection of Geotechnical materials on an “on call” basis. The contract will be for a period not to exceed three (3) years. Services will be provided for statewide projects. The funding source will be both State and Federal.

\*\*\*\*\*

Recommendations: 11/15/01

### **EXTENSION OF CONSTRUCTION CONTRACTS**

It is recommended that the Commission approve the action of the Department in extending existing construction contracts to include additional work, as follows:

#### **AIKEN COUNTY:**

Contract of Satterfield Construction Company, Inc. - File No. 2.110B - extended to include an additional section of Project C-110B (File No. 2.110B) consisting of the resurfacing on S-186.

Estimated Cost of Extension \$ 8,701.30

#### **HORRY COUNTY:**

Contract of Weaver Company, Inc. - File 26.991 - extended to include an additional section of Project SIB-GSLA (013) (File No. 26.991) consisting of the installation of a sidewalk on SC 544.

Estimated Cost of Extension \$ 52,592.00

#### **SUMTER COUNTY:**

Contract of Rea Construction Company - File No. 43.116B - extended to include an additional section of Project C-116B (File No. 43.116B) consisting of the resurfacing of Road S-102, S-33 and S-490 for a total of 0.77 mile.

Estimated Cost of Extension \$ 60, 191.40

These extensions were authorized by the Department prior to formal approval by the Commission since the adjacent work had reached such a stage of completion that the contractors involved could not accept the additional work unless it were authorized without delay.

CORRECTION OF DESCRIPTION OF STATE HIGHWAYS

It is recommended the Commission correct the description of sections of State Highway previously added to the State Highway System to read as follows:

Addition Number

Description

Beaufort County

- |     |   |
|-----|---|
| 79  | Section of Road know as Spanish Wells Road from U. S. Route 278 near Hilton Head School southwesterly to Road S-245 – approximately 1.98 miles (Designated S-79); also section of road from Road S-79 (Spanish Wells Road) westerly to end - approximately 0.81 mile (Designated S-245)<br>Total Mileage - 2.79 miles<br>Added to System 7/19/51<br>Note: This revision is recommended to show the road as it exists after construction of U. S. Route 278 (Cross Island Parkway) under File 7.581. |
| 337 | Otter Hole Road on Hilton Head island from Road S-79 (Spanish Wells Road) southeasterly and southerly –<br>approximately 1.30 miles<br>Designated S-245<br>Added to System 3/15/62<br>Note: This revision is recommended to show the road as it exists after construction of U. S. Route 278 (Cross Island Parkway) under File 7.581.   |

## Recommendations 11-15-2001

### **REMOVAL OF ROADS FROM STATE HIGHWAY SECONDARY SYSTEM**

It is recommended the Commission remove the following sections of road from the State Highway System as follows:

#### Addition Number

#### Description

#### **Beaufort County**

Portion of 336	Section of road from S-79 approximately 1.6 miles southwest of US 278 southeasterly - approximately 0.14 mile (Designated S-336) (Added to System 9-21-1961)
----------------	---

**Note:** The above road removal is recommended to show the section of road removed after construction of US 278 (Cross Island Parkway) under File 7.581. This portion of the road was absorbed by the relocation of S-245.

532	Seventeenth Street in Port Royal from Eighth Avenue easterly - approximately 0.1 mile (Designated S-248) (Added to System 5-21-1970)
-----	---

**Note:** The above road removal is requested by the Town of Port Royal, who will accept maintenance responsibility for this section of road and it qualifies under the Abandonment of Right-of-Way portion of the law.

#### **Dorchester County**

Portion of 39	Raysor Street in the Town of St. George from a point on U.S. Route 15 northwesterly to S-96 (Sears Street) - approximately 0.26 mile (Designated S-39) (Added to System 6-28-1945) (Revised 9-20-1945)
---------------	--

Portion of 41	Johnston Street in the Town of St. George from a point on U.S. Route 15 northwesterly to S-96 (Sears Street) - approximately 0.27 mile (Designated S-41) (Added to System 6-28-1945) (Revised 9-20-1945)
---------------	--



**Recommendation 11-15-2001**

**Removal of Roads from the State Highway Secondary System**

**Page 2**

**Dorchester County continued**

- Portion of 61 (B) Ridge Street from Society Street to Raysor Street – approximately 0.1 mile (Designated S-61); and ( C ) May Street from Society Street to Raysor Street – approximately 0.1 mile (Designated S-46)  
(Total Mileage approximately 0.2 mile)  
(Added to System 6-27-1946)
- 113 May Street in Town of St. George from Raysor Street to Murray Street  
- approximately 0.2 mile  
(Designated S-46)  
(Added to System 1-13-1949)
- Portion of 114 Ridge Street in the Town of St. George from S-39 (Raysor Street) to S-109 (Murray Street)  
- approximately 0.17 mile  
(Designated S-61)  
(Added to System 1-13-1949)

**Note:** The above road removals are requested by Dorchester County who will accept maintenance responsibility for these sections of road and they qualify under the Abandonment of Right-of –Way portion of the law.

**Florence County**

- 642 Drive at the Craft Liner Board Mill from Road S-24 approximately 0.45 mile south of Road S-610  
- approximately 0.6 mile  
(Designated S-642)  
(Added to System 7-19-1962)
- 789 Additional drives at the Kraft Liner Board (South Carolina Industries, Inc.) Plant  
- approximately 1.2 miles  
(Designated S-642)  
(Added to System 11-14-1963)

**Recommendation 11-15-2001**

**Removal of Roads from the State Highway Secondary System**

**Page 3**

**Florence County continued**

1169                      Section of road from Road S-24 approximately 0.3 mile south of Road S-642 easterly and northeasterly  
- approximately 0.84 mile  
(Designated S-1169)  
(Added to System 5-17-1973)

**Note:** The above road removals are requested by Florence County who will accept maintenance responsibility for these sections of road and they qualify under the Abandonment of Right-of-Way portion of the law.

Portion of 1458              Elm Street in Florence from S-354 (Dargan Street) to US 52/301 (Irby Street)  
- approximately 0.12 mile  
(Designated S-175)  
(Added to System 5-17-1979)

**Note:** The above road removal is requested by the City of Florence, who will accept maintenance responsibility for this section of road and it qualifies under the Abandonment of Right-of-Way portion of the law.

**Horry County**

Portion of 972              Laurel Street in Conway from S-123 (2<sup>nd</sup> Avenue) to S-116 (Elm Street)  
- approximately 0.12 mile  
(Designated S-124)  
(Added to System 4-17-1975)

**Note:** The above road removal is requested by the City of Conway, who will accept maintenance responsibility for this section of road and it qualifies under the Abandonment of Right-of-Way portion of the law.

**Recommendation 11-15-2001**

**Removal of Roads from the State Highway Secondary System**

**Page 4**

**Kershaw County**

- 145            A belt line road from U.S. Route 1 via Midway School to U.S. Route 1  
                 - approximately 0.1 mile  
                 (Designated S-145)  
                 (Added to System 6-21-1951)

**Note:** The above road removal is requested by the Kershaw County School District, who will accept maintenance responsibility for this section of road and it qualifies under the Abandonment of Right-of-Way portion of the law.

**Newberry County**

- 271            Drives at Little Mountain High School in Little Mountain  
                 - approximately 0.3 mile  
                 (Designated S-271)  
                 (Added to System 6-19-1958)

- Portion of 458       Street in Little Mountain from a point 0.10 mile south of US 76 at its  
                 intersection with S-271 southerly to S-271 at the school  
                 - approximately 0.05 mile  
                 (Designated S-458)  
                 (Added to System 3-19-1964)

**Note:** The above road removals are requested by the Newberry County School District, who will accept maintenance responsibility for these sections of road and they qualify under the Abandonment of Right-of-Way portion of the law.

**Richland County**

- 269            A belt line road in Columbia consisting of Senate Street from Huger Street  
                 to Gist Street and Gist Street from Senate Street to Gervais Street  
                 (Designated S-383); also Williams Street from Senate to Gervais Street  
                 (Designated S-269)  
                 - approximately 0.3 mile  
                 (Added to System 9-20-1951)

**Note:** The above road removal is requested by the City of Columbia, who will accept maintenance responsibility for this section of road and it qualifies under the Abandonment of Right-of-Way portion of the law.

Recommendations 11/15/01

ADDITION TO STATE HIGHWAY SYSTEM

It is recommended the Commission add the following section of road to the State Highway System as follows:

Addition Number

Description

Orangeburg County

2146

Jade Circle from the intersection of Road S-2127 (Uncle Bud Road) and Road S-2128 (Estate Drive) forming a loop back to the unimproved county portion of Uncle Bud Road (OC 4254) -

approximately 0.33 mile

To be designated S-2146

Note: This road is being added contingent on sufficient mileage being removed from the State Highway System. Like mileage will be returned to Orangeburg County as soon as construction has begun on this road.



South Carolina  
Department of Transportation

November 1, 2001

MEMORANDUM TO: D. H. Freeman, State Highway Engineer

PURSUANT TO NEWSPAPER ADVERTISEMENTS FOR FOURTEEN PROJECTS ON SEPTEMBER 3, 2001, SEPTEMBER 10, 2001, & SEPTEMBER 14, 2001, THE DEPARTMENT RECEIVED FIFTY-SIX BIDS FOR PROJECTS IN THE HIGHWAY LETTING OF OCTOBER 09, 2001.

ELEVEN PROJECTS ARE RECOMMENDED FOR AWARD.

THREE PROJECTS WERE REMOVED FROM THE LETTING BEFORE ANY BIDS WERE ACCEPTED.

BIDS WERE RECEIVED ON THE SEVEN DISTRICT-WIDE GUARDRAIL MAINTENANCE PROJECTS IN THE LETTING OF SEPTEMBER 11, 2001. IT WAS NOTED IN THE PREVIOUS RECOMMENDATION MEMORANDUM DATED OCTOBER 5, 2001, THAT THE RECOMMENDATIONS FOR THESE PROJECTS WERE PENDING FURTHER REVIEW. THE REVIEW HAS BEEN COMPLETED, AND IT IS NOW RECOMMENDED TO REJECT ALL BIDS ON THESE PROJECTS.

SUMMARY AND BID TABULATIONS ARE ATTACHED.



G. A. Peck  
Contracts Engineer



November 1, 2001

RECOMMENDED FOR AWARD

The following NINE projects in the Highway Letting of October 09, 2001, are recommended for award and do not require further concurrence or approval:

<u>COUNTY</u>	<u>FILE NO.</u>
Barnwell	06.2000.4
Cherokee	11.689, et al.
Fairfield	20.101B
Florence	21.171A
Horry	26.987, et al.
Horry	26.995, et al.
Laurens	30.794
Spartanburg	42.436A
York	46.629A

The following TWO projects in the Highway Letting of October 09, 2001, are recommended for award subject to concurrence from the Federal Highway Administration:

<u>COUNTY</u>	<u>FILE NO.</u>
Dorchester	18.114B
Kershaw, Lee, Richland & Sumter	28.122B, et al.

The following THREE projects were removed from the October 09, 2001 Highway Letting before any bids were accepted:

<u>COUNTY</u>	<u>FILE NO.</u>
Aiken	02.101B
Berkeley & Charleston	08.121B, et al
Orangeburg	38.122B

The following SEVEN projects from the September 11, 2001 Highway Letting are recommended for rejection:

<u>COUNTY</u>	<u>FILE NO.</u>
Engineering District 1	4751.109B
Engineering District 2	4752.110B
Engineering District 3	4753.109B
Engineering District 4	4754.108B
Engineering District 5	4755.106B
Engineering District 6	4756.106B
Engineering District 7	4757.106B

REASON FOR REJECTION: Low Bidder failed in DBE commitment and the second low bid exceeded Engineering's estimate.

A COPY OF THE BID TABULATION FOR EACH PROJECT IS ATTACHED.

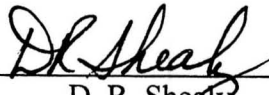


November 1, 2001


Submitted By

  
G. A. Peck  
Contracts Engineer

Recommended By:

  
D. R. Shealy  
Director of Construction

Approved By:

  
D. H. Freeman  
State Highway Engineer

Date: 11/1/01

THE FOLLOWING PROJECTS IN THE OCTOBER 9, 2001 HIGHWAY LETTING  
ARE RECOMMENDED FOR AWARD

South Carolina  
Department of Transportation  
Columbia


## Summary of Bids

Ref. No. : 000973  
File No.(s) : 06.2000.4,  
Letting Date: 10/09/2001

BARNWELL COUNTY - S.C. FILE NO.(s) 06.2000.4, - FED AID PROJECT NO.(s) MGE-SWIM  
(029), - (PIN - 026610) (ROAD WORK) - TYPE (ASPHALT CONCRETE SURFACING, CONSTRUCTION  
OF CONCRETE CURB AND GUTTER, DRAINAGE, GRADING, MILLING EXISTING ASPHALT PAVEMENT,  
WIDENING) - US RTE(s). US 78 0.100 MILES ON US 78 FROM SC 39 TO FOR 0.10;. TOTAL  
LENGTH OF PROJECT: 0.100 MILES. COMPLETION DATE: 03/31/2002 DBE GOAL: 13%

COMPANY NAME	LOCATION	TOTAL BID
01 PLOWDEN CONSTRUCTION CO. INC.	SUMTER, SC.....	\$109,725.00
02 REA CONSTRUCTION COMPANY	CHARLOTTE, NC.....	\$198,412.70

THIS IS TO CERTIFY THAT THIS IS A TRUE AND CORRECT COPY OF ALL  
THE BIDS RECEIVED ON 10/09/2001 FOR THIS PROJECT.  
CONTRACT ADMINISTRATOR

 DATE 11/01/01

APPROVED BY: Elizabeth S. Mabry  
TITLE: EXECUTIVE DIRECTOR


South Carolina  
Department of Transportation  
Columbia

Summary of Bids

Ref. No. : 000942  
File No.(s) : 11.689, 11.689.1,  
Letting Date: 10/09/2001

CHEROKEE COUNTY - S.C. FILE NO.(s) 11.689, 11.689.1, - FED AID PROJECT NO.(s) BST-APCB(008), - (PIN - 022827, 026358) (ROAD & BRIDGE WORK) - TYPE (Widening and realignment of SC Route 198 from 1600 ft. south of US29 to I-85; construct new R.C. steel girder bridge. ) - US RTE(s). COOKSEY, I-85, INDUS., JONES ST, PHELPS, S-410, SC198, SC5/198, US29, WHITAKER 0.047 MILES ON COOKSEY; 0.058 MILES ON I-85; 0.083 MILES ON I-85; 0.121 MILES ON INDUS.; 0.176 MILES ON JONES ST; 0.050 MILES ON PHELPS; 0.029 MILES ON S-410; 0.094 MILES ON SC198; 1.423 MILES ON SC198; 279.840 MILES ON SC5/198; 0.251 MILES ON US29; 0.177 MILES ON WHITAKER;. TOTAL LENGTH OF PROJECT: 2.509 MILES. COMPLETION DATE: 05/31/2003 DBE GOAL: 14%

COMPANY NAME	LOCATION	TOTAL BID	ALTERNATE
01 TAYLOR & MURPHY CONSTRUCTION CO, INC.	ASHEVILLE, NC.....	\$7,358,533.10	2 2
02 CLARY HOOD, INC.	SPARTANBURG, SC.....	\$7,614,453.18	2 2
03 F & R ASPHALT, INC.	EASLEY, SC.....	\$7,991,601.85	2 2
04 SLOAN CONSTRUCTION COMPANY, INC.	GREENVILLE, SC.....	\$8,026,149.19	2 2
05 EAGLE CONSTRUCTION CO, INC.	NEWBERRY, SC.....	\$8,048,135.92	2 2
06 M.B.WHITE CONTRACTING, INC.	FAIRFOREST, SC.....	\$8,102,896.95	2 2
07 BLYTHE CONSTRUCTION, INC.	CHARLOTTE, NC.....	\$8,441,994.76	2 1
08 W. C. ENGLISH, INC.	LYNCHBURG, VA.....	\$9,230,388.54	2 2
09 U. S. GROUP, INC.	COLUMBIA, SC.....	\$9,376,196.83	2 2

THIS IS TO CERTIFY THAT THIS IS A TRUE AND CORRECT COPY OF ALL  
THE BIDS RECEIVED ON 10/09/2001 FOR THIS PROJECT.  
CONTRACT ADMINISTRATOR  DATE 11/01/01

APPROVED BY: Elizabeth S. Mabry  
TITLE: EXECUTIVE DIRECTOR


South Carolina  
Department of Transportation  
Columbia

Summary of Bids

Ref. No. : 000965  
File No.(s) : 18.114B,  
Letting Date: 10/09/2001

DORCHESTER COUNTY - S.C. FILE NO.(s) 18.114B, - FED AID PROJECT NO.(s) NH-IM18(001),  
- (PIN - 026535) (ROAD WORK) - TYPE (DRAINAGE, PAVEMENT MARKINGS (PAINT &  
THERMOPLASTIC), SAW & SEAL CONCRETE JOINTS) - US RTE(s). I-2610.000 MILES ON I-26  
FROM MP +/- 172 TO MP +/- 182; . TOTAL LENGTH OF PROJECT: 10.000 MILES. COMPLETION  
DATE: 04/30/2002

COMPANY NAME	LOCATION	TOTAL BID
01 IOWA EROSION CONTROL, INC.	VICTOR, IA.....	\$2,102,348.33
02 CAUSIE CONTRACTING, INC.	MASON, MI.....	\$2,297,711.00
03 GILBERT SOUTHERN CORP.	PEACHTREE CITY, GA.....	\$2,448,379.00
04 APAC-GEORGIA, INC.	ATLANTA, GA.....	\$2,558,244.32

THIS IS TO CERTIFY THAT THIS IS A TRUE AND CORRECT COPY OF ALL  
THE BIDS RECEIVED ON 10/09/2001 FOR THIS PROJECT.  
CONTRACT ADMINISTRATOR  DATE 11/01/01

APPROVED BY: Elizabeth S. Mabry  
TITLE: EXECUTIVE DIRECTOR


South Carolina  
Department of Transportation  
Columbia

## Summary of Bids

Ref. No. : 000828  
File No.(s) : 20.101.B, 20.101B,  
Letting Date: 10/09/2001

FAIRFIELD COUNTY - S.C. FILE NO.(s) 20.101.B - FED AID PROJECT NO.(s)  
MGE-MAB-BR20(003), - (PIN - 024383) (BRIDGE & APPROACH WORK)- TYPE (ASPHALT CONCRETE  
SURFACING, R.C. TYPE II PRESTRESSED BEAMS) - RD(s). S-41, S41 150.000 MILES ON S-41;  
0.365 MILES ON S41; . TOTAL LENGTH OF PROJECT: 0.365 MILES.COMPLETION DATE:  
07/31/2002 DBE GOAL: 10%

COMPANY NAME	LOCATION	TOTAL BID
01 TRIPLETT-PEEK, INC.	CHESTER, SC.....	\$859,536.98
02 UNITED CONTRACTORS, INC.	CHESTER, SC.....	\$918,364.42
03 CROWDER CONSTRUCTION CO.	CHARLOTTE, NC.....	\$969,321.98
04 LAZER CONSTRUCTION CO, INC.	ANDERSON, SC.....	\$1,025,195.71
05 REPUBLIC CONTRACTING CORPORATION	COLUMBIA, SC.....	\$1,068,928.93

THIS IS TO CERTIFY THAT THIS IS A TRUE AND CORRECT COPY OF ALL  
THE BIDS RECEIVED ON 10/09/2001 FOR THIS PROJECT.  
CONTRACT ADMINISTRATOR  DATE 11/01/01

APPROVED BY: Elizabeth S. Mabry  
TITLE: EXECUTIVE DIRECTOR


South Carolina  
Department of Transportation  
Columbia

Summary of Bids

Ref. No. : 000966  
File No.(s) : 21.171A,  
Letting Date: 10/09/2001

FLORENCE COUNTY - S.C. FILE NO.(s) 21.171A, - FED AID PROJECT NO.(s) BST-FLMB(005), -  
(PIN - 021647) (ROAD WORK) - TYPE (CONSTRUCTION OF CONCRETE CURB AND GUTTER,  
CONSTRUCTION OF CONCRETE SIDEWALK, DRAINAGE, GRADING, MILLING EXISTING ASPHALT  
PAVEMENT, PAVEMENT MARKINGS (PAINT & THERMOPLASTIC), SIGNALIZATION, WIDENING)-  
RD(s). S112, S576, S577 0.246 MILES ON S112 FROM INTERS. W/S-576 & S-577; 0.247 MILES  
ON S576; 0.120 MILES ON S577; . TOTAL LENGTH OF PROJECT: 0.613 MILES. COMPLETION  
DATE: 08/31/2002 DBE GOAL: 14%

COMPANY NAME	LOCATION	TOTAL BID
01 U. S. GROUP, INC.	COLUMBIA, SC.....	\$773,091.31
02 PLOWDEN CONSTRUCTION CO. INC.	SUMTER, SC.....	\$792,451.50
03 C. RAY MILES CONSTRUCTION CO, INC.	ELGIN, SC.....	\$798,723.93
04 WILLIS CONSTRUCTION CO., INC.	FLORENCE, SC.....	\$864,240.78
05 CHEROKEE, INC.	COLUMBIA, SC.....	\$972,524.38

THIS IS TO CERTIFY THAT THIS IS A TRUE AND CORRECT COPY OF ALL  
THE BIDS RECEIVED ON 10/09/2001 FOR THIS PROJECT.  
CONTRACT ADMINISTRATOR  DATE 11/01/01

APPROVED BY: Elizabeth S. Mabry  
TITLE: EXECUTIVE DIRECTOR



South Carolina  
Department of Transportation  
Columbia

Summary of Bids

Ref. No. : 000922  
File No.(s) : 26.987, 26.112B,  
Letting Date: 10/09/2001

HORRY COUNTY - S.C. FILE NO.(s) 26.987, 26.112B - FED AID PROJECT NO.(s)  
SIB-GSLA(004), SIB-GSLA(021), - (PIN - 022732, 023322) (ROAD WORK)- TYPE (ASPHALT  
CONCRETE SURFACING, CONSTRUCTION OF CONCRETE CURB AND GUTTER, CONSTRUCTION OF  
CONCRETE SIDEWALK, DRAINAGE, ERECT STEEL BEAM GUARD RAIL, GRADING, MILLING EXISTING  
ASPHALT PAVEMENT, PAVEMENT MARKINGS (PAINT & THERMOPLASTIC), SIGNALIZATION, WIDENING)  
- RD(s). SC544, SD RDS, 4.413 MILES ON SC544 FROM 0.94 MILES SOUTH OF ICWW TO  
BRADFORD CIRCLE; 4.475 MILES ON SC544 FROM BRADFORD CIRCLE TO US501; 1.122 MILES ON  
SD RDS; 1.211 MILES ON SD RDS; . TOTAL LENGTH OF PROJECT: 11.221 MILES. COMPLETION  
DATE: 06/30/2003 DBE GOAL: 13%

COMPANY NAME	LOCATION	PROPOSAL I	ALTERNATE	PROPOSAL II	TOTAL BID
01 C. L. BENTON & SONS, INC.	MYRTLE BEACH, SC.....	\$8,169,736.49	1	\$1,512,045.00	\$ 9,681,781.49
02 WEAVER CO., INC.	CONWAY, SC.....	\$9,177,987.97	1	\$1,182,800.25	\$10,360,788.22
03 ROBERT O. COLLINS CO., INC.	N..CHARLESTON, SC.....	\$9,422,057.02	1	\$1,187,006.50	\$10,609,063.52
04 SOUTHERN ASPHALT, INC.	CONWAY, SC.....	\$9,439,492.49	1	\$1,246,845.70	\$10,686,338.19
05 C. RAY MILES CONSTRUCTION CO, INC.	ELGIN, SC.....	\$9,690,462.22	1	\$1,295,756.00	\$10,986,218.22
06 L. DEAN WEAVER CONSTRUCTION CO, INC.	PAMPLICO, SC.....	\$12,393,470.52	1	\$1,437,202.08	\$13,830,672.60

THIS IS TO CERTIFY THAT THIS IS A TRUE AND CORRECT COPY OF ALL  
THE BIDS RECEIVED ON 10/09/2001 FOR THIS PROJECT.  
CONTRACT ADMINISTRATOR \_\_\_\_\_ DATE \_\_\_\_\_

APPROVED BY: Elizabeth S. Mabry  
TITLE: EXECUTIVE DIRECTOR

South Carolina  
Department of Transportation  
Columbia

Summary of Bids

Ref. No. : 000790  
File No.(s) : 26.995, 26.995.1,  
Letting Date: 10/09/2001

HORRY COUNTY - S.C. FILE NO.(s) 26.995, 26.995.1, - FED AID PROJECT NO.(s) SIB-GSLA (011), - (PIN - 022760, 022776) (ROAD & BRIDGE WORK)- TYPE (ASPHALT CONCRETE SURFACING, CONSTRUCTION OF CONCRETE CURB AND GUTTER, DRAINAGE, ERECT STEEL BEAM GUARD RAIL, GRADING, MILLING EXISTING ASPHALT PAVEMENT, PAVEMENT MARKINGS (PAINT & THERMOPLASTIC), R.C. TYPE III PRESTRESSED BEAMS, SIGNALIZATION, WIDENING)- US RTE(s). CULTRA, DUNN, PERIMETE, SCOTT, SPAIN LA, TWINBRID, US378, US501, WALMART 0.140 MILES ON CULTRA; 0.060 MILES ON DUNN; 0.030 MILES ON PERIMETE; 0.060 MILES ON PERIMETE; 0.150 MILES ON PERIMETE; 0.180 MILES ON PERIMETE; 0.870 MILES ON PERIMETE; 0.020 MILES ON SCOTT; 0.010 MILES ON SPAIN LA; 0.030 MILES ON SPAIN LA; 108.000 MILES ON TWINBRID; 0.060 MILES ON US378; 0.110 MILES ON US501; 0.030 MILES ON WALMART;. TOTAL LENGTH OF PROJECT: 1.750 MILES. COMPLETION DATE: DBE GOAL: 10%

COMPANY NAME	LOCATION	TOTAL BID
01 R.E. GOODSON CONSTRUCTION CO. INC.	DARLINGTON, SC.....	\$3,809,970.18
02 C. L. BENTON & SONS, INC.	MYRTLE BEACH, SC.....	\$3,853,340.22
03 SOUTHERN ASPHALT, INC.	CONWAY, SC.....	\$3,874,341.77
04 A.O. HARDEE & SON, INC.	LITTLE RIVER, SC.....	\$3,919,174.87
05 ROBERT O. COLLINS CO., INC.	N. CHARLESTON, SC.....	\$4,074,955.85
06 L. DEAN WEAVER CONSTRUCTION CO, INC.	PAMPLICO, SC.....	\$4,369,232.24

THIS IS TO CERTIFY THAT THIS IS A TRUE AND CORRECT COPY OF ALL  
THE BIDS RECEIVED ON 10/09/2001 FOR THIS PROJECT.

CONTRACT ADMINISTRATOR

DATE

*[Signature]* 11/01/01

APPROVED BY: Elizabeth S. Mabry  
TITLE: EXECUTIVE DIRECTOR


South Carolina  
Department of Transportation  
Columbia

## Summary of Bids

Ref. No. : 000949  
File No.(s) : 28.122B, 31.110B, 40.157B, 43.120B,  
Letting Date: 10/09/2001

KERSHAW LEE RICHLAND SUMTER COUNTIES - S.C. FILE NO.(s) 28.122B, 31.110B, 40.157B,  
43.120B, - FED AID PROJECT NO.(s) STP-EH88(014) - (PIN - 026229)  
(ROAD WORK) - TYPE (LANDSCAPING, - US RTE(s). US-1, I-20, I-26, I-77, I-95.000  
MILES ON US-1 TO AT US-601; 0.000 MILES ON I-20 TO MILE MARKER 126;0.000 MILES ON  
I-26 TO @ I-126; 0.000 MILES ON I-77 TO SO. OF FAIRFIELD CO. LINE;0.000 MILES ON  
I-95 TO SO. OF US-378 INTERCHANGE; . TOTAL LENGTH OF PROJECT: 0.000 MILES.  
COMPLETION DATE: 03/31/2002

COMPANY NAME	LOCATION	TOTAL BID
01 L-J, INC.	COLUMBIA, SC.....	\$104,947.00
02 THE GREENER IMAGE NURSERY & LANDSCAPE CO.	CAMDEN, SC.....	\$Irregular

THIS IS TO CERTIFY THAT THIS IS A TRUE AND CORRECT COPY OF ALL  
THE BIDS RECEIVED ON 10/09/2001 FOR THIS PROJECT.  
CONTRACT ADMINISTRATOR  DATE 11/01/01

APPROVED BY: Elizabeth S. Mabry  
TITLE: EXECUTIVE DIRECTOR


South Carolina  
Department of Transportation  
Columbia

Summary of Bids

Ref. No. : 000975  
File No.(s) : 30.794,  
Letting Date: 10/09/2001

LAURENS COUNTY - S.C. FILE NO.(s) 30.794, - FED AID PROJECT NO.(s) STP-HE30(003), -  
(PIN - 025547) (TRAFFIC WORK) - TYPE (Re-Location of S-19 & S-29 @ US 221 and  
Constructi on of Left Turn Lanes on US 221 ) - US RTE(s). US 2210.300 MILES ON US  
221 FROM INTERSECTION US 221 TO WITH S-19 & S-29;. TOTAL LENGTH OF PROJECT: 0.300  
MILES. COMPLETION DATE: 05/31/2002

COMPANY NAME	LOCATION	TOTAL BID
01 WHAM BROTHERS CONSTRUCTION CO. INC.	ANDERSON, SC.....	\$132,036.45
02 SATTERFIELD CONSTRUCTION CO, INC.	GREENWOOD, SC.....	\$133,791.00
03 THRELKO, INC.	NINETY.SIX, SC.....	\$136,227.55
04 H & H GRADING, INC.	GRAY.COURT, SC.....	\$156,452.15
05 S & S CONSTR, INC. OF ANDERSON-DWBE	ANDERSON, SC.....	\$157,012.50
06 CAROLINA RENEWAL, INC. (DBE)	GREER, SC.....	\$177,005.54
07 M.B.WHITE CONTRACTING, INC.	FAIRFOREST, SC.....	\$228,100.00
08 H. R. GARRETT, INC. (DWBE)	GRAY.COURT, SC.....	\$Irregular

THIS IS TO CERTIFY THAT THIS IS A TRUE AND CORRECT COPY OF ALL  
THE BIDS RECEIVED ON 10/09/2001 FOR THIS PROJECT.  
CONTRACT ADMINISTRATOR  DATE 11/01/01

APPROVED BY: Elizabeth S. Mabry  
TITLE: EXECUTIVE DIRECTOR

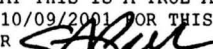
South Carolina  
Department of Transportation  
Columbia

Summary of Bids

Ref. No. : 000943  
File No.(s) : 42.436A,  
Letting Date: 10/09/2001

SPARTANBURG COUNTY - S.C. FILE NO.(s) 42.436A, - FED AID PROJECT NO.(s) BRZ-BR42(011), BRZ-3042(043), - (PIN - 020138) (BRIDGE & APPROACH WORK)- TYPE (ASPHALT CONCRETE SURFACING, CONSTRUCTION OF CONCRETE CURB AND GUTTER, CONSTRUCTION OF CONCRETE SIDEWALK, DRAINAGE, ERECT STEEL BEAM GUARD RAIL, GRADING, PAVEMENT MARKINGS (PAINT ONLY), R.C. FLAT SLAB, R.C. STRUCTURAL STEEL GIRDER, WIDENING) - RD(s). S-569, S569 0.095 KM ON S-569 FROM BRIDGE REPLACEMENT TO OVER PACOLET RIVER TRIB.; 45.000 KM ON S569; . TOTAL LENGTH OF PROJECT: 0.095 KM. COMPLETION DATE: SEE SPECIAL PROVISIONS. DBE GOAL: 5%. THE CONTRACTOR IS ADVISED THAT THE DEPARTMENT WILL EVALUATE THE BID PROPOSALS SUBMITTED FOR THIS PROJECT USING THE METHOD KNOWN AS "A+B" BIDDING.

COMPANY NAME	LOCATION	A+B TOTAL BID	B PORTION	A PORTION
01 TRIPLETT-PEEK, INC.	CHESTER, SC.....	\$1,391,411.96	336,000.00	1,055,411.96
02 UNITED CONTRACTORS, INC.	CHESTER, SC.....	\$1,453,616.47	360,000.00	1,093,616.47
03 LEE CONSTRUCTION CO.OF THE CAROLINAS, INC.	CHARLOTTE, NC.....	\$1,485,195.33	424,000.00	1,061,195.33
04 CROWDER CONSTRUCTION CO.	CHARLOTTE, NC.....	\$1,519,345.75	300,000.00	1,219,345.75
05 SLOAN CONSTRUCTION COMPANY, INC.	GREENVILLE, SC.....	\$1,609,762.71	424,000.00	1,185,762.71
06 LAZER CONSTRUCTION CO, INC.	ANDERSON, SC.....	Irregular	0.00	0.00

THIS IS TO CERTIFY THAT THIS IS A TRUE AND CORRECT COPY OF ALL  
THE BIDS RECEIVED ON 10/09/2001 FOR THIS PROJECT.  
CONTRACT ADMINISTRATOR  DATE 11/06/01

APPROVED BY: Elizabeth S. Mabry  
TITLE: EXECUTIVE DIRECTOR


South Carolina  
Department of Transportation  
Columbia

Summary of Bids

Ref. No. : 000936  
File No.(s) : 46.629A,  
Letting Date: 10/09/2001

YORK COUNTIES - S.C. FILE NO.(s) 46.629A, - FED AID PROJECT NO.(s) BRZ-BR46(006), -  
(PIN - 023604) (BRIDGE & APPROACH WORK) - TYPE (ASPHALT CONCRETE SURFACING,R.C. FLAT  
SLAB) - RD(s). S-650, 0.130 MILES ON S-650 FROM 25+00.00 TO 34+00.00;210.000 MILES  
ON S-650; . TOTAL LENGTH OF PROJECT: 0.130 MILES. COMPLETION DATE: 06/30/2002DBE  
GOAL: 10%

COMPANY NAME	LOCATION	TOTAL BID
01 TRIPLETT-PEEK, INC.	CHESTER, SC.....	\$749,261.72
02 UNITED CONTRACTORS, INC.	CHESTER, SC.....	\$810,150.24
03 LAZER CONSTRUCTION CO, INC.	ANDERSON, SC.....	\$928,100.03

THIS IS TO CERTIFY THAT THIS IS A TRUE AND CORRECT COPY OF ALL  
THE BIDS RECEIVED ON 10/09/2001 FOR THIS PROJECT.  
CONTRACT ADMINISTRATOR  DATE 11/01/01

APPROVED BY: Elizabeth S. Mabry  
TITLE: EXECUTIVE DIRECTOR

THE FOLLOWING PROJECTS WERE REMOVED FROM THE OCTOBER 9, 2001  
HIGHWAY LETTING



South Carolina  
Department of Transportation  
Columbia

Summary of Bids

Ref. No. : 000974  
File No.(s) : 2.101B,  
Letting Date: 10/09/2001

AIKEN COUNTY - S.C. FILE NO.(s) 2.101B, - FED AID PROJECT NO.(s) BRT-BR02(005), -  
(PIN - 024440) (ROAD WORK) - TYPE (ASPHALT CONCRETE SURFACING, DRAINAGE, GRADING) -  
RD(s). S.C. 191 0.090 MILES ON S.C. 191 FROM APPROACHES AT BRIDGE CREE;. TOTAL  
LENGTH OF PROJECT: 0.090 MILES. COMPLETION DATE: 04/30/2002 DBE GOAL: 15%

THIS PROJECT WAS REMOVED FROM THE OCTOBER 9, 2001 HIGHWAY LETTING.

THIS IS TO CERTIFY THAT THIS IS A TRUE AND CORRECT COPY OF ALL  
THE BIDS RECEIVED ON 11/13/2001 FOR THIS PROJECT.  
CONTRACT ADMINISTRATOR  DATE 11/01/01

APPROVED BY: Elizabeth S. Mabry  
TITLE: EXECUTIVE DIRECTOR


South Carolina  
Department of Transportation  
Columbia

Summary of Bids

Ref. No. : 000967  
File No.(s) : 10.126B, 8.121B,  
Letting Date: 10/09/2001

BERKELEY CHARLESTON COUNTIES - S.C. FILE NO.(s) 10.126B, 8.121B,- FED AID PROJECT  
NO.(s) IMG-IM88(007), - (PIN - 026384) (TRAFFIC WORK) - TYPE (The work on this  
project consists of fabricating, furnishing and erecting new ground mounted and ove  
rhead mounted sign supports for truck lane-use restrictions on 22.7 miles of I-26  
located in Berkeley y and Charleston Counties. The project begins jus ) - US RTE(s).  
I-26, 5.700 MILES ON I-26 FROM 0.3 MILES WEST OF US 17A TO THE CHARLESTON CO LINE;  
17.000 MILES ON I-26 FROM THE BERKELEY CO LINE TO TERMINAL END AT US 17;. TOTAL  
LENGTH OF PROJECT: 22.700 MILES. COMPLETION DATE: 03/31/2002

THIS PROJECT WAS REMOVED FROM THE OCTOBER 9, 2001 HIGHWAY LETTING.

THIS IS TO CERTIFY THAT THIS IS A TRUE AND CORRECT COPY OF ALL  
THE BIDS RECEIVED ON 10/09/2001 FOR THIS PROJECT.  
CONTRACT ADMINISTRATOR  DATE 11/01/01

APPROVED BY: Elizabeth S. Mabry  
TITLE: EXECUTIVE DIRECTOR


South Carolina  
Department of Transportation  
Columbia

Summary of Bids

Ref. No. : 000972  
File No.(s) : 38.122B,  
Letting Date: 10/09/2001

ORANGEBURG COUNTY - S.C. FILE NO.(s) 38.122B, - FED AID PROJECT NO.(s) NH-IM38(001),  
- (PIN - 026536) (ROAD WORK) - TYPE (DRAINAGE, ERECT STEEL BEAM GUARD RAIL, GRADING,  
MILLED-IN RUMBLE STRIPS, PAVEMENT MARKINGS (PAINT & THERMOPLASTIC)) - US RTE(s). I-26  
0.780 MILES ON I-26 FROM I-26EB TO I-95SB; . TOTAL LENGTH OF PROJECT: 0.780 MILES.  
COMPLETION DATE: 04/30/2002 DBE GOAL: 8%.

THIS PROJECT WAS REMOVED FROM THE OCTOBER 9, 2001 HIGHWAY LETTING.

THIS IS TO CERTIFY THAT THIS IS A TRUE AND CORRECT COPY OF ALL  
THE BIDS RECEIVED ON 11/13/2001 FOR THIS PROJECT.  
CONTRACT ADMINISTRATOR  DATE 11/01/01

APPROVED BY: Elizabeth S. Mabry  
TITLE: EXECUTIVE DIRECTOR

THE FOLLOWING PROJECTS IN THE SEPTEMBER 11, 2001 HIGHWAY  
LETTING ARE RECOMMENDED FOR REJECTION


South Carolina  
Department of Transportation  
Columbia

Summary of Bids

Ref. No. : 000950  
File No.(s) : 4751.109B,  
Letting Date: 09/11/2001

ENGINEERING DISTRICT 1, AIKEN, KERSHAW, LEE, LEXINGTON, RICHLAND, SUMTER  
COUNTIES - SC FILE NO. 4751.109B, FAP NO. STP-GRD1(001), PIN 026518.  
(GUARDRAIL INSTALLATION WORK) PROJECT CONSISTS OF GUARDRAIL UPGRADES AND  
REPAIRS AT VARIOUS LOCATIONS IN DISTRICT 1. DBE GOAL: 15%. COMPLETION DATE:  
JUNE 30, 2003.

COMPANY NAME	LOCATION	TOTAL BID
01 ELDERLEE, INC.	OAKS.CORNERS, NY.....	\$504,655.00
02 BAGWELL FENCE COMPANY, INC.	SPARTANBURG, SC.....	\$754,800.00
03 LEON'S FENCE & GUARDRAIL, LLC (DBE)	LOBECO, SC.....	\$1,051,800.00

THIS IS TO CERTIFY THAT THIS IS A TRUE AND CORRECT COPY OF ALL  
THE BIDS RECEIVED ON 09/11/2001 FOR THIS PROJECT.  
CONTRACT ADMINISTRATOR  DATE 10/05/01

APPROVED BY: Elizabeth S. Mabry  
TITLE: EXECUTIVE DIRECTOR

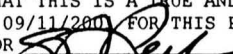
South Carolina  
Department of Transportation  
Columbia

Summary of Bids

Ref. No. : 000951  
File No.(s) : 4752.110B,  
Letting Date: 09/11/2001

ENGINEERING DISTRICT 2, ABBEVILLE, EDGEFIELD, GREENWOOD, LAURENS, MCCORMICK,  
NEWBERRY, SALUDA COUNTIES - SC FILE NO. 4752.110B, FAP NO. STP-GRD2(001), PIN 026519.  
(GUARDRAIL INSTALLATION WORK) PROJECT CONSISTS OF GUARDRAIL UPGRADES AND REPAIRS  
AT VARIOUS LOCATIONS IN DISTRICT 2. DBE GOAL: 15%. COMPLETION DATE: JUNE 30, 2003.

COMPANY NAME	LOCATION	TOTAL BID
01 ELDERLEE, INC.	OAKS.CORNERS, NY.....	\$304,306.00
02 BAGWELL FENCE COMPANY, INC.	SPARTANBURG, SC.....	\$550,550.00
03 LEON'S FENCE & GUARDRAIL, LLC (DBE)	LOBECO, SC.....	\$621,900.00

THIS IS TO CERTIFY THAT THIS IS A TRUE AND CORRECT COPY OF ALL  
THE BIDS RECEIVED ON 09/11/2001 FOR THIS PROJECT.  
CONTRACT ADMINISTRATOR  DATE 10/05/01

APPROVED BY: Elizabeth S. Mabry  
TITLE: EXECUTIVE DIRECTOR


South Carolina  
Department of Transportation  
Columbia

Summary of Bids

Ref. No. : 000952  
File No.(s) : 4753.109B,  
Letting Date: 09/11/2001

ENGINEERING DISTRICT 3, ANDERSON, GREENVILLE, OCONEE, PICKENS, SPARTANBURG COUNTIES  
SC FILE NO. 4753.109B, FAP NO. STP-GRD3(001), PIN 026520. (GUARDRAIL INSTALLATION WORK)  
PROJECT CONSISTS OF GUARDRAIL UPGRADES AND REPAIRS AT VARIOUS LOCATIONS IN DISTRICT 3.  
DBE GOAL: 15%. COMPLETION DATE: JUNE 30, 2003.

COMPANY NAME	LOCATION	TOTAL BID
01 ELDERLEE, INC.	OAKS CORNERS, NY.....	\$879,385.00
02 BAGWELL FENCE COMPANY, INC.	SPARTANBURG, SC.....	\$1,241,671.00

THIS IS TO CERTIFY THAT THIS IS A TRUE AND CORRECT COPY OF ALL  
THE BIDS RECEIVED ON 09/11/2001 FOR THIS PROJECT.  
CONTRACT ADMINISTRATOR  DATE 10/05/01

APPROVED BY: Elizabeth S. Mabry  
TITLE: EXECUTIVE DIRECTOR


South Carolina  
Department of Transportation  
Columbia

## Summary of Bids

Ref. No. : 000953  
File No.(s) : 4754.108B,  
Letting Date: 09/11/2001

ENGINEERING DISTRICT 4, CHEROKEE, CHESTER, CHESTERFIELD, FAIRFIELD, LANCASTER,  
UNION, YORK COUNTIES - SC FILE NO. 4754.108B, FAP NO. STP-GRD4(001), (PIN - 026521)  
(GUARDRAIL INSTALLATION WORK) PROJECT CONSISTS OF GUARDRAIL UPGRADES AND REPAIRS  
AT VARIOUS LOCATIONS IN DISTRICT 4. DBE GOAL: 15%. COMPLETION DATE: JUNE 30, 2003.

COMPANY NAME	LOCATION	TOTAL BID
01 ELDERLEE, INC.	OAKS.CORNERS, NY.....	\$413,940.00
02 REYNOLDS FENCE & GUARDRAIL, INC. (DWBE)	INDIAN.TRAIL, NC.....	\$527,600.00
03 BAGWELL FENCE COMPANY, INC.	SPARTANBURG, SC.....	\$556,330.00
04 LEON'S FENCE & GUARDRAIL, LLC (DBE)	LOBECO, SC.....	\$868,100.00

THIS IS TO CERTIFY THAT THIS IS A TRUE AND CORRECT COPY OF ALL  
THE BIDS RECEIVED ON 09/11/2001 FOR THIS PROJECT.  
CONTRACT ADMINISTRATOR  DATE 10/05/01

APPROVED BY: Elizabeth S. Mabry  
TITLE: EXECUTIVE DIRECTOR




South Carolina  
Department of Transportation  
Columbia

Summary of Bids

Ref. No. : 000954  
File No.(s) : 4755.106B,  
Letting Date: 09/11/2001

ENGINEERING DISTRICT 5, DARLINGTON, DILLON, FLORENCE, GEORGETOWN, HORRY,  
MARION, MARLBORO, WILLIAMSBURG COUNTIES - SC FILE NO. 4755.106B, FAP NO.  
STP-GRD5(001), PIN 026522. (GUARDRAIL INSTALLATION WORK) PROJECT CONSISTS  
OF GUARDRAIL UPGRADES AND REPAIRS AT VARIOUS LOCATIONS IN DISTRICT 5.  
DBE GOAL: 15%. COMPLETION DATE: June 30, 2003.

COMPANY NAME	LOCATION	TOTAL BID
01 ELDERLEE, INC.	OAKS.CORNERS, NY.....	\$363,760.00
02 BAGWELL FENCE COMPANY, INC.	SPARTANBURG, SC.....	\$587,300.00
03 LEON'S FENCE & GUARDRAIL, LLC (DBE)	LOBECO, SC.....	\$741,400.00

THIS IS TO CERTIFY THAT THIS IS A TRUE AND CORRECT COPY OF ALL  
THE BIDS RECEIVED ON 09/11/2001 FOR THIS PROJECT.  
CONTRACT ADMINISTRATOR  DATE 10/05/01

APPROVED BY: Elizabeth S. Mabry  
TITLE: EXECUTIVE DIRECTOR


South Carolina  
Department of Transportation  
Columbia

Summary of Bids

Ref. No. : 000955  
File No.(s) : 4756.106B,  
Letting Date: 09/11/2001

ENGINEERING DISTRICT 6, BEAUFORT, BERKELEY, CHARLESTON, COLLETON, DORCHESTER,  
JASPER COUNTIES - SC FILE NO. 4756.106B, FAP NO. STP-GRD6(001), PIN 026523.  
(GUARDRAIL INSTALLATION WORK) PROJECT CONSISTS OF GUARDRAIL UPGRADES AND REPAIRS  
AT VARIOUS LOCATIONS IN DISTRICT 6. DBE GOAL: 15%. COMPLETION DATE: JUNE 30, 2003.

COMPANY NAME	LOCATION	TOTAL BID
01 ELDERLEE, INC.	OAKS.CORNERS, NY.....	\$278,700.00
02 LEON'S FENCE & GUARDRAIL, LLC (DBE)	LOBECO, SC.....	\$458,000.00

THIS IS TO CERTIFY THAT THIS IS A TRUE AND CORRECT COPY OF ALL  
THE BIDS RECEIVED ON 09/11/2001 FOR THIS PROJECT.  
CONTRACT ADMINISTRATOR  DATE 10/05/01

APPROVED BY: Elizabeth S. Mabry  
TITLE: EXECUTIVE DIRECTOR


South Carolina  
Department of Transportation  
Columbia

## Summary of Bids

Ref. No. : 000956  
File No.(s) : 4757.106B,  
Letting Date: 09/11/2001

ENGINEERING DISTRICT 7, ALLENDALE, BAMBERG, BARNWELL, CALHOUN, CLARENDON,  
HAMPTON, ORANGEBURG COUNTIES - SC FILE NO. 4757.106B, FAP NO. STP-GRD7(001),  
PIN 026524. (GUARDRAIL INSTALLATION WORK) PROJECT CONSISTS OF GUARDRAIL UPGRADES  
AND REPAIRS AT VARIOUS LOCATIONS IN DISTRICT 7. DBE GOAL: 15%. COMPLETION DATE:  
JUNE 30, 2003.

COMPANY NAME	LOCATION	TOTAL BID
01 ELDERLEE, INC.	OAKS.CORNERS, NY.....	\$244,500.00
02 LEON'S FENCE & GUARDRAIL, LLC (DBE)	LOBECO, SC.....	\$401,700.00
03 BAGWELL FENCE COMPANY, INC.	SPARTANBURG, SC.....	\$433,550.00

THIS IS TO CERTIFY THAT THIS IS A TRUE AND CORRECT COPY OF ALL  
THE BIDS RECEIVED ON 09/11/2001 FOR THIS PROJECT.  
CONTRACT ADMINISTRATOR  DATE 10/05/01

APPROVED BY: Elizabeth S. Mabry  
TITLE: EXECUTIVE DIRECTOR

November 1, 2001

MEMORANDUM TO: **D. H. Freeman, State Highway Engineer**

BIDS WERE RECEIVED ON PROJECT SC FILE NO. 26.995 & 26.995.1 - HORRY COUNTY IN THE AUGUST 14, 2001 HIGHWAY LETTING. IT WAS RECOMMENDED TO BE AWARDED IN A PREVIOUS RECOMMENDATION MEMORANDUM DATED AUGUST 24, 2001 AND WAS APPROVED. THAT RECOMMENDATION IS RESCINDED AND REVISED. IT IS NOW RECOMMENDED THAT ALL BIDS ON THIS PROJECT BE REJECTED.



G. A. Peck  
Contracts Engineer



November 1, 2001

REVISED RECOMMENDATION

RECOMMENDED FOR REJECTION

The following project in the Highway Letting of August 14, 2001, is recommended for rejection:

COUNTY

Horry


FILE NO.

26.995, et al.

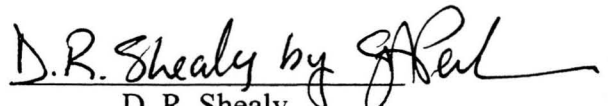
REASON FOR REJECTION: Unresponsive bids

A COPY OF THE BID TABULATION FOR THE PROJECT IS ATTACHED.

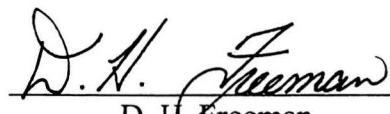
Submitted By

  
G. A. Peck  
Contracts Engineer

Recommended By:

  
D. R. Shealy  
Director of Construction

Approved By:

  
D. H. Freeman  
State Highway Engineer

Date: 11/2/01

THE FOLLOWING PROJECT IS RECOMMENDED FOR REJECTION

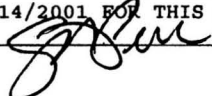
South Carolina  
Department of Transportation  
Columbia

Summary of Bids

Ref. No. : 000790  
File No.(s) : 26.995, 26.995.1,  
Letting Date: 08/14/2001

HORRY COUNTY - S.C. FILE NO.(s) 26.995, 26.995.1, - FED AID PROJECT NO.(s)SIB-GSLA (011), - (PIN - 022760, 022776) (ROAD & BRIDGE WORK)- TYPE (ASPHALT CONCRETE SURFACING, CONSTRUCTION OF CONCRETE CURB AND GUTTER, DRAINAGE, ERECT STEEL BEAM GUARD RAIL, GRADING, MILLING EXISTING ASPHALT PAVEMENT, PAVEMENT MARKINGS (PAINT & THERMOPLASTIC), R.C. TYPE III PRESTRESSED BEAMS, SIGNALIZATION, WIDENING)- US RTE(s). CULTRA, DUNN, PERIMETE, SCOTT, SPAIN LA, TWINBRID, US378, US501, WALMART 0.140 MILES ON CULTRA; 0.060 MILES ON DUNN; 0.030 MILES ON PERIMETE; 0.060 MILES ON PERIMETE; 0.150 MILES ON PERIMETE; 0.180 MILES ON PERIMETE; 0.870 MILES ON PERIMETE; 0.020 MILES ON SCOTT; 0.010 MILES ON SPAIN LA; 0.030 MILES ON SPAIN LA; 108.000 MILES ON TWINBRID; 0.060 MILES ON US378; 0.110 MILES ON US501; 0.030 MILES ON WALMART;. TOTAL LENGTH OF PROJECT: 1.750 MILES. COMPLETION DATE: DBE GOAL: 10%

COMPANY NAME	LOCATION	TOTAL BID
01 R.E. GOODSON CONSTRUCTION CO. INC.	DARLINGTON, SC.....	\$4,116,230.74
02 WEAVER CO., INC.	CONWAY, SC.....	\$4,141,881.58
03 C. L. BENTON & SONS, INC.	MYRTLE BEACH, SC.....	\$4,383,491.89
04 U. S. GROUP, INC.	COLUMBIA, SC.....	\$4,478,467.89
05 L. DEAN WEAVER CONSTRUCTION CO, INC.	PAMPLICO, SC.....	\$4,539,462.38
06 SOUTHERN ASPHALT, INC.	CONWAY, SC.....	\$4,547,679.45
07 CHEROKEE, INC.	COLUMBIA, SC.....	\$4,615,017.84
08 PLOWDEN CONSTRUCTION CO. INC.	SUMTER, SC.....	\$4,711,630.87
09 ROBERT O. COLLINS CO., INC.	N..CHARLESTON, SC.	Irregular

THIS IS TO CERTIFY THAT THIS IS A TRUE AND CORRECT COPY OF ALL  
THE BIDS RECEIVED ON 08/14/2001 FOR THIS PROJECT.  
CONTRACT ADMINISTRATOR  DATE 8/24/01

APPROVED BY: Elizabeth S. Mabry  
TITLE: EXECUTIVE DIRECTOR

## **Proposed rule addition for the MPO/ COG bonding program**

**Issue:** The Low Country Council of Governments has requested that the SCDOT Commission consider allowing an MPO or COG the option to expand their bonded program. The Current bonding program rules do not allow for additional projects to be added to the program.

**Background:** Presently several MPO and COG programs have accumulated sizeable cost under-runs. Because of the cost under-runs these MPO and COG programs have an opportunity to expand their current list of projects or expand scope on an existing bonded project. The existing rules, which are attached, currently do not allow for an MPO or COG to add an additional project or change the project scope.

The cost under-runs occurred because of a variety of factors. Several projects are under-running the original budget due to favorable construction bids. Also the department has implemented cost saving measures on several projects to realize savings.

**Recommendation:** The following is a proposed rule to be added to the current MPO / COG bonding rules:

An MPO or COG may request the Highway Commission and SCDOT to adjust their bonding program at the point that approximately 75% of the construction program budget is under contract for construction. Adjustments may be made when a mutual agreement has been reached between the MPO or COG and SCDOT. All adjustments must follow the federal project development standards and they must stay within debt service limitations as defined in the intergovernmental agreement and are in accord with all other bonding rules.



