

*Gail Dea
Traffic Engineer*



South Carolina Department of Transportation

Minutes

Department of Transportation Commission

Meeting of

December 5, 2007

MINUTES

DEPARTMENT OF TRANSPORTATION OF SOUTH CAROLINA

December 5, 2007

The regular monthly meeting of the Department of Transportation Commission was held at the Spartanburg Marriott, Spartanburg, South Carolina. In compliance with the Freedom of Information Act, the news media was advised in writing of the time, date and place of this meeting.

Present

Absent

Bobby Jones, Chairman, Presiding
Hugh Atkins
Marion Carnell
Tee Hooper
Henry Taylor
Marvin Stevenson
Joe Young

Also Present: H. B. "Buck" Limehouse, Secretary of Transportation
Tony Chapman, State Highway Engineer
Glennith Johnson, Division Director, Mass Transit
Debra Rountree, Division Director, Finance and Administration

SECTION 1: The Minutes for the meeting of October 18, 2007, copies of which had been previously mailed to each member of the Commission, were approved.

SECTION 2: The Commission unanimously passed a motion authorizing the sale of surplus property per Section 57-1-370(I) of Act 114 of 2007, as shown in detail in the Appendix.

SECTION 3: The Commission received as information a report by the Department of surplus right of way sold per Section 57-5-340 and shown in detail in the Appendix.

SECTION 4: The Commission unanimously passed a motion approving Revision #7 to the Statewide Transportation Improvement Program (STIP) for the Lower Savannah COG and the Grand Strand Area Transportation Study, as shown in detail in the Appendix.

MINUTES
DEPARTMENT OF TRANSPORTATION COMMISSION
December 5, 2007
Table of Contents

	Roll Call	<u>Page</u>
Section 1	Minutes – October 18, 2007	1
Section 2	Surplus Right of Way Property, Sale Authorized	1
Section 3	Surplus Right of Way Property, Report of Sales	1
Section 4	Statewide Transportation Improvement Program (STIP) Revision	1
Section 5	Congestion Mitigation and Air Quality (CMAQ) Projects Approved	2
Section 6	Consultant – Technical Support for Toll Operations Statewide	2
Section 7	Consultant – US 15 Bridge over SCL Railroad Sumter County	2
Section 8	Contract – Belka Engineering Associates	2
Section 9	Consultant – Construction Engineering & Inspection I-26/Remount Road/Aviation Avenue, Charleston Co.	2
Section 10	Consultant – Engineering Design Services Bridge Replacement – SC 5	2
Section 11	Contract Modification – LPA Group, Inc.	2
Section 12	Contract Modification – Transystems Corporation	2
Section 13	Contract Modification – S&ME, Inc.	2
Section 14	Agreement – University of South Carolina Seismic Induced Forces Research Project	3
Section 15	Agreement – Clemson University 2008 Transportation Technology Services	3
Section 16	Contract Modification – Cambridge Systematic, Inc.	3

Table of Contents
Page 2
December 5, 2007

Section	17	Aggregates Contracts Exceeding \$500,000 – Lawrence Construction Services	3
Section	18	Aggregates Contracts Exceeding \$500,000 – Lawrence Construction Services	3
Section	19	Contract – SECOM Systems, Inc.	3
Section	20	Contract Extension – Pavement Markings Truck Parking Areas	3
Section	21	Contract Extension – Sign Supports Truck Parking Areas	3
Section	22	Repair Work Authorized – Charleston County	3
Section	23	Highway Letting, September 11, 2007 Bids Rejected	3
Section	24	Highway Letting, October 9, 2007, Award of Contracts	4
Section	25	State Highway System Actions	4
Section	26	Report of Work Requests Received – October 1 - October 31, 2007 - Ratified	4
Section	27	Secretary of Transportation Report – Work Requests	4
Section	28	Project Criteria Approved for Adopt an Interchange Program	4
Section	29	Adopt an Interchange Projects, Approved	4
Section	30	Adjournment	4

SECTION 5: The Commission unanimously passed a motion approving eight (8) Congestion Mitigation and Air Quality (CMAQ) projects in the Rock Hill/Fort Mill Area Transportation Study (RFATS) area, as shown in detail in the Appendix.

SECTION 6: The Commission unanimously passed a motion authorizing the Department to advertise and negotiate with a consultant to provide "as needed" technical support for toll operations, maintenance and customer services issues on a statewide basis, as shown in detail in the Appendix.

SECTION 7: The Commission unanimously passed a motion authorizing the Department to advertise, select and negotiate with a consultant firm to provide engineering services that include preparing right of way plans and final bridge construction plans for the replacement of US 15 bridge over the SCL Railroad in Sumter County, as shown in detail in the Appendix.

SECTION 8: The Commission unanimously passed a motion authorizing the Department to execute a small contract for an indefinite delivery contract for electrical engineering with Belka Engineering Associates, Inc., as shown in detail in the Appendix.

SECTION 9: The Commission unanimously passed a motion authorizing the Department to advertise, select and negotiate with a construction engineering and inspection consultant for the I-26/Remount Road/Aviation Avenue Interchange improvement and widening project in Charleston County, as shown in detail in the Appendix.

SECTION 10: The Commission unanimously passed a motion authorizing the Department to advertise and select a consulting firm for the purpose of providing engineering design services to assist with the development of the bridge replacement of SC 5 over the Catawba River and SCL Railroad, as shown in detail in the Appendix.

SECTION 11: The Commission unanimously passed a motion approving contract modification #3 with the LPA Group, Inc. for base mapping for preferred alternative of I-73 from I-95 to the Conway Bypass and in Horry County, as shown in detail in the Appendix.

SECTION 12: The Commission unanimously passed a motion approving contract modification #2 with Transystems Corporation for the Statewide Multimodal Plan, as shown in detail in the Appendix.

SECTION 13: The Commission unanimously passed a motion approving contract modification #24-05 with S&ME, Inc. for high strain dynamic testing and crosshole sonic logging tests on nine shafts to provide evaluation of integrity for SC 41 alternate bridge over US 501 in Marion County, as shown in detail in the Appendix.

SECTION 14: The Commission unanimously passed a motion approving an agreement with the University of South Carolina for a behavior of pile to pile cap connections subjected to seismic induced forces research project, as shown in detail in the Appendix.

SECTION 15: The Commission unanimously passed a motion approving an agreement with Clemson University for 2008 transportation technology services, as shown in detail in the Appendix.

SECTION 16: The Commission unanimously passed a motion approving a contract modification in the amount of \$400,000 with Cambridge Systematics, Inc. to implement enhancements to the Interactive Interchange Management System (IIMS), as shown in the Appendix.

SECTION 17: The Commission unanimously passed a motion awarding a contract to Lawrence Construction Services for an "on call" fixed price contract for statewide repair/rework of road shoulders sin the amount not to exceed \$350,000.00, as shown in detail in the Appendix.

SECTION 18: The Commission unanimously passed a motion awarding a contract to Lawrence Construction Services for an "on call" fixed price contract for statewide sidewalk repair in the amount not to exceed \$350,000.00, as shown in detail in the Appendix.

SECTION 19: The Commission unanimously passed a motion to award to SECOM Systems, Inc. a fixed price contract for 100 watt low band mobile radios on a statewide basis in an amount not to exceed \$1,000,000.00 over five years, as shown in the Appendix.

SECTION 20: The Commission unanimously passed a motion approving the request of the Department extending an existing construction contract to provide pavement markings at the truck parking areas on I-20 in Aiken and Darlington counties and I-95 in Dorchester and Jasper counties at a cost of \$98,000, as shown in detail in the Appendix.

SECTION 21: The Commission unanimously passed a motion approving the request of the Department extending an existing construction contract to provide fabricating, furnishing and erecting new ground mounted signs and sign supports for the truck parking areas on I-20 in Aiken and Darlington counties and I-95 in Dorchester and Jasper counties at a cost of \$222,685.32, as shown in detail in the Appendix.

SECTION 22: The Commission unanimously passed a motion approving repairs to the control house and steel framing for SC 703 over ICWW, (Ben Sawyer) in Charleston County, as shown in detail in the Appendix.

SECTION 23: The Commission received as information a notice that the Department has rescinded the recommendation to award SC File No. 13.035716A and rejected all bids received on this project at the September 11, 2007 highway letting, as shown in detail in the Appendix.

SECTION 24: The Commission unanimously passed a motion approving the request of the Department authorizing the Director of Construction to execute contracts on projects recommended for award from the October 9, 2007 highway letting and shown in detail in the Appendix.

SECTION 25: The Commission unanimously passed a motion approving the action of the Department relating to additions, deletions and corrections to the State Highway System, as shown in detail in the Appendix.

SECTION 26: The Commission unanimously passed a motion ratifying a report by the Department regarding work requests received during the period October 1 – October 31, 2007. The requests meet the criteria described in SC Code of Laws Section 57-1-370(N). The complete report is shown in detail in the Appendix.

SECTION 27: The Commission received as information a report regarding work requests received during the period October 1 – October 31, 2007. The requests meet the criteria described in SC Code of Laws Section 57-1-460 and are shown in detail in the Appendix.

SECTION 28: On motion of Commissioner Stevenson, seconded by Commissioner Young, the Commission unanimously passed a motion approving project criteria as presented by staff for the Adopt an Interchange Program, as shown in detail in the Appendix.

SECTION 29: On motion of Commissioner Young, seconded by Commissioner Atkins, the Commission unanimously passed a motion approving the Town of Yemassee/Hampton County and the Town of Summerton Adopt an Interchange projects.

SECTION 30: There being no further business to come before the Commission, the meeting was adjourned at 1:55 p.m.

Bobby Jones, Chairman
Presiding



South Carolina Department of Transportation

Appendix

Department of Transportation Commission

Meeting of

December 5, 2007

**SCDOT COMMISSION AGENDA
TRANSMITTAL FORM**

For Commission Meeting of: December 5, 2007

_____ **RATIFICATION**

 x **APPROVAL**

_____ **CERTIFICATION**

_____ **FOR INFORMATION ONLY**

_____ **CUFF ITEM FOR APPROVAL**

DETAILED DESCRIPTION:

Commission Authorization to Sell Surplus Property (land and MSC buildings) as per
Section 57-1-370(I) of Act 114 of 2007

Recommended By:

Oscar L. Rucker, Director, Rights of Way 11/19/07
Signature & Title Date

Division Director Approval:

[Signature] 11/27/07
Signature & Title Date

Secretary Approval:

HB Spinhouse 11/27/07
Signature Date

Requesting Commission Approval for Sale

COUNTY	FILE NO.	ROAD/RTE.	TRACT	CONG. DISTRICT	ROAD NAME	PARCEL SIZE	DESCRIPTION
Cherokee	11.682	SC Rte. 105		5		0.04 ac	Triangular shaped parcel West of SC Route 105 near Gaffney
Greenville	23.635	Road S-490	35	4	Dunbar St.	0.14 ac	Rectangular parcel on Dunbar St. in City of Greenville with control of access
Greenville	23.304A/ 23.305A	Road S-107	233	4	Mauldin Rd. Reloc. *	0.08 ac	Triangular shaped parcel at the intersection of Mauldin Rd. Reloc. & US Rte. 25 Bus. for parking

November 2007

**SCDOT COMMISSION AGENDA
TRANSMITTAL FORM**

For Commission Meeting of: December 5, 2007

_____ **RATIFICATION**

_____ **APPROVAL**

_____ **CERTIFICATION**

 X **FOR INFORMATION ONLY**

_____ **CUFF ITEM FOR APPROVAL**

DETAILED DESCRIPTION:

Commission information to Surplus Property (sold land and MSC building) as per
Section 57-5-340.

Recommended By:

Oscar X. Rucker, Director Rights of Way 11/19/07
Signature & Title Date

Division Director Approval:

[Signature] 11/27/07
Signature & Title Date

Secretary Approval:

HB Finehouse 11/27/07
Signature & Title Date

1. Road S-26 / Florence County / Fifth District

During construction of improvements on Road S-26, under File 21.301 in Florence County, near the Town of Quinby, the Department acquired right of way for Road S-26 by Deed to Right of Way from Adolph Kuker dated October 5, 1949.

A request was received by the Eastern Region Right of Way Administrator Debbie Rice asking the Department to convey a section of old abandoned Road S-26 in exchange for property for new right of way at the intersection of Road S-26 and Road S-343. Therefore, a gratis and exchange of property Quitclaim Deed for approximately 1.01 acres of land to QVC was executed on October 3, 2007.

Commission approval to convey this parcel was obtained on September 20, 2007.

2. File 10.257A / 10.432A / US Route 17 / Charleston County / Sixth District

During construction of improvements on US Route 17 under File No. 10.432A in the City of Charleston in Charleston County, the Department acquired right of way for US Route 17 by Title to Real Estate from Jane T. Jilich dated October 27, 2000.

During negotiations on the new Cooper River Bridge Project, several tracts owned by the Greater Refuge Church were needed as right of way. An Agreement was signed on March 26, 2002 whereby the Department would convey to the said Greater Refuge Church other property owned by SCDOT for the price of \$3.75 per square foot. The Cooper River Bridge Project is now complete and in order to fulfill SCDOT's obligations, a Quitclaim Deed for 0.077 of an acre to Greater Refuge Church of Our Lord Jesus Christ of the Apostolic Faith, Inc. was executed on October 3, 2007, in consideration of \$12,577.00.

This is for a commitment made prior to June 27, 2007.

3. File 39.451 / Road S-150 / Pickens County / Third District

During construction of improvements on Road S-150, under File 39.451 in Pickens County, near the City of Clemson, the Department acquired right of way for Road S-150 by Easement from the Department of the Army dated March 19, 1970.

A request was received from the US Army Corps of Engineers and Clemson University asking the SCDOT to remove a section of Road S-150. The property was removed from the State Highway System by the Commission on February 15, 2007. Therefore, a gratis Quitclaim Deed for approximately 1.5 acres of land to US Army Corps of Engineers was executed on October 16, 2007.

This is for a commitment made prior to June 27, 2007.

4. File 10.267A / Road S-20 / Road S-2301 / Charleston County / First District

During construction of improvements on Road S-2301, under File 10.994 in Charleston County near Johns Island, the Department acquired right of way for Road S-2301 from the Estate of Sarah Grant Robinson by Condemnation dated November 2, 1983, from Fannie Ford by Right of Way Easement dated August 29, 1983, and from Bethlehem United Methodist Church by Right of Way Easement dated September 12, 1983.

During negotiations for right of way acquisition on Road S-20 and Road S-2301 under File number 10.267A, a settlement was reached whereby SCDOT would exchange a portion of abandoned roadbed on Road S-2301, containing approximately 0.12 of an acre, for right of way needed for the new project. Therefore, a gratis Quitclaim Deed for approximately 0.12 of an acre of land to Patrick R. Welch was executed on October 16, 2007.

This is for a commitment made prior to June 27, 2007.

5. File 39.351 / Road S-150 / Pickens County / Third District

During construction of improvements on Road S-150, under File 39.451 in Pickens County, near the City of Clemson, the Department acquired right of way for Road S-150 by Right of Way Easement from Clemson University dated June 16, 1970.

A request was received from the US Army Corps of Engineers and Clemson University asking the SCDOT to remove a section of Road S-150. The property was removed from the State Highway System by the Commission on February 15, 2007. Therefore, a gratis Quitclaim Deed for approximately 1.6 acres of land to Clemson University was executed on October 16, 2007.

This is for a commitment made prior to June 27, 2007.

6. File 40.498A / Road S-52 / Richland County / Second District

During construction of improvements on Road S-52, under File 40.498A/40.145B in Richland County, near Lillian, the Department acquired right of way for Road S-52 from Donald C. Greene and DCG Family Limited Partnership by Condemnation dated March 9, 2004; under File 40.408 from Willie Chavis by Deed to Right of Way dated June 28, 1954 and from W. D. Grimsley by Deed to Right of Way dated June 28, 1954; under File 40.124A from the Estate of Willie Chavis, Jr., by Condemnation dated February 4, 1982 and from AMBAC Industries Incorporated by Title to Real Estate dated December 23, 1981.

A request was received from the adjacent landowner asking the Department to convey a small portion of old abandoned Road S-52 made surplus by the relocation of Road S-52. The request was circulated to the engineering sections to determine if said parcel could be declared surplus. After review, it was determined that the parcel was surplus to Department needs. Therefore, a Quitclaim Deed for approximately 0.45 of an acre of land to American Standard, Inc. was executed on June 21, 2007, in consideration of \$11,250.00.

This is for a commitment made prior to June 27, 2007.

7. File 42.327 / SC Route 129 / Spartanburg County / Fourth District

During construction of improvements on SC Route 129, under File 42.327 in Spartanburg County, in the City of Wellford, the Department acquired right of way for SC Route 129 by Condemnation from Sallie Howe Estate, etal dated March 9, 1951.

A request was received by the adjacent landowner asking the SCDOT to reduce the right of way along SC Route 129 in front of his property. The request was circulated to the engineering sections to determine if said parcel could be declared surplus. After review, it was determined that the parcel was surplus to Department needs. Therefore, a Quitclaim Deed for approximately 0.35 of an acre of land to Trinh Van Nhuyen was executed on October 16, 2007, in consideration of \$7,000.00.

Commission approval to sell this parcel was obtained on July 18, 2007.

8. File 26.579 / US Route 17 Bypass / Horry County / First District

During construction of improvements on US Route 17 Bypass, under File 26.579 near the Town of Surfside Beach in Horry County, the Department acquired right of way for a ditch easement from VFP, LLC by Easement dated May 30, 2000.

A request was received from G. Ben Thompson, the adjacent landowner, asking the Department to exchange a portion of the abandoned ditch right of way for new right of way needed to relocate a portion of the ditch. After review, it was determined that a portion of the abandoned ditch right of way could be relinquished to the adjacent landowner in exchange for an easement to accommodate the ditch relocation. Therefore, a gratis Quitclaim Deed for approximately 0.46 of an acre of land to G. Ben Thompson was executed on October 16, 2007.

Commission approval to convey this parcel was obtained on September 20, 2007.

9. File 32.967 / SC Route 35 / Lexington County / Second District

During construction of improvements on SC Route 35, under File 32.967 in the City of Cayce in Lexington County, the Department acquired a parcel by Title to Real Estate from South Carolina Electric and Gas Company dated September 1, 1999 to facilitate the relocation of a commercial radio tower. This property was leased to Glory Communications, Inc. for the operation of a radio tower, with the option given to purchase the property.

A request was received from Glory Communications, Inc. desiring to purchase the property according to the terms of the Lease Agreement dated February 7, 2001. Therefore, a Quitclaim Deed for 8 acres of land to Glory Communications, Inc. was executed on September 21, 2007, in consideration of \$80,000.00, with \$12,900.00 having been previously paid in accordance with the terms of the Lease and Option to Purchase Agreement.

This is for a commitment made prior to June 27, 2007.

10. File 22.571 / US Route 521 / Georgetown County / Sixth District

During construction of improvements on Road S-128 (now Road S-22), under File 22.316 in Georgetown County near Sampit, the Department acquired right of way for Road S-128 from Florence B. Smith by Condemnation dated March 2, 1956 and from R. M. Chandler by Deed to Right of Way dated January 6, 1956.

A request was received from the adjacent landowner asking the Department to convey a small portion of old abandoned Road S-22 made surplus by the relocation of Road S-22. The request was circulated to the engineering sections to determine if said parcel could be declared surplus. After review, it was determined that the parcel was surplus to Department needs. Therefore, a gratis Quitclaim Deed for approximately 0.06 of an acre of land to Dan Ray was executed on November 2, 2007.

This is for a commitment made prior to June 27, 2007.

11. File 10.434A / US Route 17 / Charleston County / First District

During construction of improvements on US Route 17, the Department acquired right of way for a detention pond on James Nelson Road by Amended Condemnation of Reid Family Company, LLC dated March 29, 2006.

During negotiations for right of way acquisition on US Route 17 under File 10.434A, a legal settlement was reached whereby SCDOT would exchange the area including the detention pond, containing 6.804 acres, for right of way needed for the new project. Therefore, a gratis Quitclaim Deed for approximately 6.804 acres of land to William Maxwell Gregg was executed on November 2, 2007.

This is for a commitment made prior to June 27, 2007.

12. File 21.103B / Road S-24 Relocation / Florence County / Sixth District

During construction of improvements on Route 305 (now Road S-24), under File 21.266 in Florence County, near the City of Florence, the Department acquired right of way for Route 305 (now Road S-24) by Deed to Right of Way from Mae Rosenfeld and Mack Johnson dated September 6, 1947.

A request was received from the adjacent landowner asking the Department to sell a portion of Old Road S-24 made surplus by the relocation of Road S-24. The request was circulated to the engineering sections to determine if said parcel could be declared surplus. After review, it was determined that the parcel was surplus to Department needs. Therefore, a Quitclaim Deed to Big John Calcutt, Jr. was executed on November 2, 2007, in consideration of \$8,800.00.

Commission approval to sell this parcel was obtained on July 18, 2007.

13. File 13.574 / SC Route 151 Bypass / Chesterfield County / Fifth District

During construction of improvements on SC Route 35 (now SC Route 151), under Project Number 714-B in Chesterfield County near the Town of Jefferson, the Department acquired right of way for SC Route 151 from Ann Miller Outen, Power of Attorney for Ann Virginia Miller by Right of Way Easement dated August 23, 1967 and from the Estate of Lonnie L. Nicholson, L. L. Nicholson, Jr., Bill Nicholson and Georgia B. Nicholson by Right of Way Easement dated September 21, 1967 and from W. M. Griffin by Condemnation dated July 25, 1930 and P. A. Nicholson by Condemnation dated July 25, 1930.

During negotiations for right of way acquisition on SC Route 151 Bypass under File 13.574, a settlement was reached whereby SCDOT would exchange a portion of abandoned roadbed on SC Route 151, containing approximately 1.09 acres, for right of way needed for the new project. Therefore, a gratis Quitclaim Deed for 1.09 acres of land to Ann Miller Brainard was executed on November 2, 2007.

This is for a commitment made prior to June 27, 2007.

14. File 8.790 / US Route 17A / Berkeley County / First District

During construction of improvements on US Route 17A, under File 8.790 in Berkeley County, in the Town of Summerville, the Department acquired right of way for US Route 17A by Condemnation of Elf Partnership dated January 3, 2001.

A request was received by the adjacent landowner asking the SCDOT for possible surplus property adjoining theirs. The request was circulated to the engineering sections to determine said parcel could be declared surplus. After review, it was determined that the parcel was surplus to Department needs. Therefore, a Quitclaim Deed for approximately 0.52 of an acre of land to Luco Realty, LLC was executed on November 2, 2007, in consideration of \$100,000.00.

Commission approval to sell this parcel was obtained on July 18, 2007.

15. File 23.200B / SC Route 11 / Greenville County / Fourth District

During construction of improvements on SC Route 11, under File 23. 200B, near Slater Mills in Greenville County, the Department acquired right of way for SC Route 11 by Title to Real Estate from Curtis N. Teems dated March 14, 2005.

A request was made by the adjacent landowner for an old detention pond area that is no longer being used. The request was circulated to the engineering sections to determine if said parcel could be declared surplus. After review, it was determined that the parcel was surplus to Department needs. Therefore, a Quitclaim Deed for approximately 0.45 of an acre of land was executed on November 13, 2007, in consideration of \$8,000.00 to Waterfall Investment Group, LLC.

Commission approval to sell this parcel was obtained on September 20, 2007.

16. File 4.842 / SC Route 81 / Anderson County / Third District

During construction of improvements on Road S-106 (Project Road) under File 4.283 in Anderson County, in the Town of Iva, the Department acquired right of way for Road S-106 from A. H. Burris by Deed to Right of Way dated July 27, 1948 and from M. K. Lopez and Christine S. Lopez by Deed to Right of Way dated July 2, 1948.

A request was made by the adjacent landowner for the abandoned portion of Road S-106 created by the relocation of Road S-106. The request was circulated to the engineering sections to determine if said parcel could be declared surplus. After review, it was determined that the parcel was surplus to Department needs. Therefore, a Quitclaim Deed for approximately 0.07 of an acre of land to Pineneedle, LLC, was executed on November 13, 2007, in consideration of \$1,000.00.

The commission approval the sell of this parcel on September 20, 2007.



**SCDOT COMMISSION AGENDA
TRANSMITTAL FORM**

For Commission Meeting of: December 2007

- _____ **RATIFICATION**
- ☒ **APPROVAL**
- _____ **CERTIFICATION**
- _____ **FOR INFORMATION ONLY**
- _____ **CUFF ITEM FOR APPROVAL**

DETAILED DESCRIPTION:

Request Commission approval of Revision # 7 to the Statewide Transportation Improvement Program (STIP) for the Lower Savannah COG, ~~the Interstate Program~~ and the Grand Strand Area Transportation Study as identified on the attached sheets.

Recommended By:  11/28/07
Signature & Title Date

Division Director Approval:  11/28/07
Signature Date

Secretary Approval:  11/28/07
Date

NOTES FOR REVISION 7

Lower Savannah COG TIP

1. Added S-2-146 (Gray Mare Hollow Road) as a safety project. This project was developed through the SCDOT Safety Program; however, Traffic Engineering did not have enough funds to complete construction. LSCOG is contributing funds to make up the difference and allow for the project to be let to construction.
2. Added US 176/SC 6 East and West Intersection improvements. The eastern intersection received the top safety ranking among all intersections ranked in the LSCOG list. Due to the close proximity of the western intersection (.5 miles) the COG chose to improve both intersections at the same time. Both intersections are "Y" type intersections. Both intersections were included in the STIP prior to the passage of Act 114.

GSATS TIP

1. 3rd Avenue South – Removed obligation amount of \$1.4 million in FY 07. Increased \$500k in FY 08 to \$750k.
2. Kings and Chestnut Intersection was removed from the program.
3. SC 707 Blackmoor Intersection – Added \$350k to FY 07
4. Intersection Improvements – These were once categorized as a lump sum in the TIP; however, now each individual, intersection improvement is identified with its own proposed FY obligation amount.
5. \$629K was removed from the intersection improvements.
6. City of Georgetown US 17/701 – Shifted \$465k from FY 06 to FY 09.
7. City of Georgetown Signal – Shifted \$165k from FY 06 to FY 07.
8. US 17 Business Corridor – Shifted \$150k from FY 06 to FY 07.
9. Backgate Interchange – Obligated \$1 million in FY 06.
10. Lymo Signage - Obligated \$750k in FY 06.
11. US 17 Corridor Study (US 501 to SC 544) - \$100k was transferred from Backgate Interchange project and obligated in FY 07.

Amendment to the 2007 STIP

Request Commission approval to include updates to the following
2007-2012 STIP programs:

System Upgrade

- 1) The Lower Savannah COG Board approved the following
recommendations on October 11, 2007:

GUIDESHARE PROJECTS								STIP COST (2007-2012)	REMAINING COST (2013+)
(COST IN THOUSANDS)	2006	2007	2008	2009	2010	2011	2012		
INTERSECTION IMPROVEMENTS US 176 / SC 6 EAST & WEST INTERSECTIONS			200 P	400 R	1,000 C			\$1,600	
S-2-146 SAFETY IMPROVEMENTS (1.5 MILES FROM SC 302 FOR 0.6 MILE NEAR HOLLOW CREEK)			1,500 C					\$1,500	

- 2) The GSATS Policy Committee approved the following recommendations
on October 19, 2007:

GUIDESHARE PROJECTS								STIP COST (2007-2012)	REMAINING COST (2013+)
(COST IN THOUSANDS)	2006	2007	2008	2009	2010	2011	2012		
3RD AVENUE S (S-84)	500 P		750 R	1,700 C	1,800 C			\$4,250	
US 17 BYPASS (US 501 TO 29th AVENUE N)									
SC 707 BLACKMOOR INTERSECTION		350						\$350	
INTERSECTION IMPROVEMENTS								\$6,716	
SEABOARD & OAKFOREST - MYRTLE BEACH			500						
US 501 & CAROLINA FOREST - HORRY CO		10	350						
US 17 & INLET SQUARE DRIVE - HORRY CO		25	445						
US 17 BYPASS & GLENN'S BAY RD - HORRY CO			650						
US 17 & MINEOLA AVE - HORRY CO			175	425					
US 17 & WAVERLY RD - GEORGETOWN CO			125	250					
US 17 & FRONT ST - GEORGETOWN			10	250					
US 17 & 6TH AVE SOUTH - N. MYRTLE BEACH			510						
US 17 & 27TH AVE SOUTH - N. MYRTLE BEACH			250	250					
US 701 & SC 261 - GEORGETOWN CO			50	550					
US 17 & SANDY ISLAND RD - GEORGETOWN CO			50	580					
CATES BAY RD & JANETTE & PAUL STS - CONWAY			50	550					
OLEANDER & 38TH AVE NORTH - MYRTLE BEACH			500						
KINGS RIVER RD & HAGLEY/TYSON - GEORGETOWN CO					161				
SURFSIDE BEACH/GARDEN CITY SIGNALS									
S. OCEAN BLVD * (ADVANCED CONST)	18 C								
CITY OF GEORGETOWN * FRONTAGE ROAD (ADVANCED CONST)									
CITY OF GEORGETOWN * US 17/ US 701 INTERSECTION WHITE TOPPING (ADVANCED CONST)				465 C				\$465	
CITY OF GEORGETOWN * GEORGETOWN SIGNAL COORDINATION (ADVANCED CONST)		175 C						\$175	
US 17 BUS CORRIDOR STUDY (AIRBASE TO BAREFOOT)		150 P						\$150	
US 17 (8TH AVE NORTH TO SEA MOUNTAIN HWY)	500 P		1,000 R	1,600 C	1,700 C			\$4,300	
BACKGATE INTERCHANGE	1,000 P								
LYMO SIGNAGE	700 P		300					\$300	
US 17 CORRIDOR STUDY (US 501 TO SC 544)		100 P						\$100	
OPERATIONAL IMPROVEMENTS									
GUIDESHARE SUBTOTALS	2,218	460	4,965	4,920	1,861			\$12,206	
INFLATION			162	375	326			\$12,206	
GUIDESHARE ALLOCATION	4,474	4,474	4,474	4,474	4,474	4,474	4,474	\$26,843	
CARRYOVER AVAILABLE	(1,960)	296	4,310	3,657	2,836	5,123	9,596	\$25,817	
GUIDESHARE SUBTOTALS	(2,218)	(460)	(5,127)	(5,295)	(2,187)			(\$13,069)	
BALANCE	296	4,310	3,657	2,836	5,123	9,596	14,070		

* - NO INFLATION ADDED



**SCDOT COMMISSION AGENDA
TRANSMITTAL FORM**

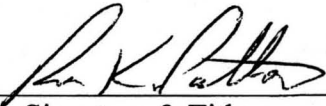
For Commission Meeting of: December 5, 2007

- ☐ **RATIFICATION**
- ☒ **APPROVAL**
- ☐ **CERTIFICATION**
- ☐ **FOR INFORMATION ONLY**
- ☐ **CUFF ITEM FOR APPROVAL**

DETAILED DESCRIPTION:

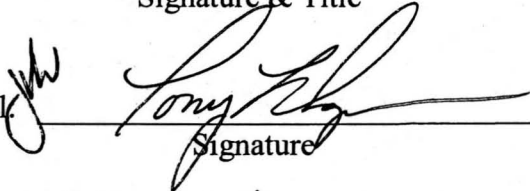
Request Commission to approve eight (8) Congestion Mitigation and Air Quality (CMAQ) projects in the Rock Hill-Fort Mill Area Transportation Study (RFATS) area. These 8 projects were recently approved by the RFATS Policy Committee and have subsequently received Federal Highway Administration (FHWA) concurrence. This approval will allow RFATS to modify their Transportation Improvement Plan (TIP); whereupon, they will submit these 8 CMAQ projects back to the Commission for approval to modify the Statewide Transportation Improvement Program (STIP). Attached please find a list of the 8 CMAQ projects, the Air Quality Benefit Analysis and a copy of FHWA's concurrence letter.

Recommended By:


Signature & Title

11/19/07
Date

Division Director Approval:


Signature

11/27/07
Date

Secretary Approval:


Date

11/27/07

9/28/2007

RFATS

CONGESTION MITIGATION & AIR QUALITY IMPROVEMENT PROGRAM

AIR QUALITY BENEFIT ANALYSIS

NO.	APPLICANT - PROJECT NAME	FUNDING CYCLE	PROJECT AMOUNT	CMAQ FUNDING	TOTAL VOC EMISSION SAVINGS	TOTAL CO EMISSION SAVINGS	TOTAL NOX EMISSION SAVINGS
1	TOWN OF FORT MILL - SC 160/US 21 INTERSECTION UPGRADE	FY 2007-2008	\$400,000.00	\$320,000.00	115,669.00 kg	502,459.00 kg	97,163.00 kg
2	CITY OF ROCK HILL - TRAFFIC SIGNAL CONTROLLER UPGRADES	FY 2007-2008	\$1,192,049.00	\$1,192,049.00	77,928.00 kg	325,069.00 kg	62,379.00 kg
3	CITY OF ROCK HILL - RAIL YARD EXTENSION	FY 2007-2008	\$1,500,000.00	\$1,200,000.00	3,325.00 kg	38,074.00 kg	3,680.00 kg
4	CITY OF TEGA CAY - WALKING TRAIL IN STONECREST	FY 2007-2008	\$562,920.00	\$450,336.00	1,151.94 kg	13,802.84 kg	1,973.92 kg
5	YORK COUNTY - HECKLE BOULEVARD SIDEWALK	FY 2007-2008	\$795,000.00	\$636,000.00	368.62 kg	4,416.91 kg	631.65 kg
6	CITY OF ROCK HILL - ALTERNATIVE FUEL VEHICLES	FY 2007-2008	\$109,000.00	\$87,200.00	16.93 kg	109.74 kg	20.08kg
7	YORK COUNTY - ETHANOL PUMP	FY 2007-2008	\$109,164.00	\$87,331.00	SEE NOTES	SEE NOTES	SEE NOTES
8	CITY OF ROCK HILL - CLEAN AIR WORKS PROGRAM	FY 2007-2008	\$13,025.00	\$10,420.00	SEE NOTES	SEE NOTES	SEE NOTES
			\$4,681,158.00	\$3,983,336.00	198,459.49 kg	883,931.49 kg	165,847.65 kg

NOTES:

PROJECTS 7 & 8 ARE EVALUATED USING A QUALITATIVE ASSESSMENT MODEL RATHER THAN A QUANTITATIVE APPROACH - THIS INFORMATION IS INCLUDED IN THE PROJECT APPLICATION

PROJECT DESCRIPTIONS:

PROJECT #1 IS A TRAFFIC FLOW IMPROVEMENT EFFORT THAT WILL WIDEN THE WESTBOUND LANE OF SC 160 TO INCLUDE A TURN LANE WITH A STRAIGHT RIGHT FUNCTION
 PROJECT #2 IS A TRAFFIC FLOW IMPROVEMENT EFFORT THAT WILL UPGRADE THE TRAFFIC SIGNAL EQUIPMENT ALONG FOUR MAJOR ARTERIALS THAT SUPPORT I-77
 PROJECT #3 IS A TRAFFIC FLOW IMPROVEMENT PROJECT THAT WILL CONSTRUCT A PARALLEL RAIL TRACK TO REDUCE GRADE CROSSING BLOCKAGES
 PROJECT #4 IS A PEDESTRIAN IMPROVEMENT PROJECT THAT WILL CONSTRUCT 55,000 SQ FT OF WALKING TRAILS IN AND AROUND THE STONECREST NEIGHBORHOOD
 PROJECT #5 IS A PEDESTRIAN IMPROVEMENT EFFORT THAT WILL INSTALL A SIDEWALK AND CROSSWALK FACILITY ALONG HECKLE BOULEVARD
 PROJECT #6 IS AN ALTERNATIVE FUEL PROJECT THAT INVOLVES THE PURCHASE OF FIVE HYBRID VEHICLES TO BE UTILIZED BY CITY WORK CREWS
 PROJECT #7 IS AN ALTERNATIVE FUEL(S) PROGRAM ACTIVITY THAT WILL INSTALL AN ETHANOL PUMP AT THE ROCK HILL FUELING STATION OPERATED BY YORK COUNTY
 PROJECT #8 IS AN OUTREACH / EDUCATION PROJECT TO INFORM CITY STAFF AND THE PUBLIC ABOUT THE IMPORTANCE OF REDUCING VEHICULAR EMISSIONS

SCDOT Commission Agenda Transmittal Form

For Commission Meeting of: December 5, 2007

☐ RATIFICATION

☒ APPROVAL

☐ CERTIFICATION

☐ FOR INFORMATION ONLY

☐ CUFF ITEM FOR APPROVAL

DETAILED DESCRIPTION:


The SCDOT requests permission to advertise and negotiate with a consultant to provide "as needed" technical support for toll operations, maintenance and customer service issues on a statewide basis. These services will be provided for current and future toll facilities. The selection process will be handled through the state selection procedures with an estimated cost of \$125,000.00 per year for a maximum of 5 years with a total not to exceed contract cost of \$625,000.00.

Recommended By:


Signature & Title *Director Contracts & Special Projects*

10-30-07
Date

Division Director Approval:


Signature

11-2-07
Date

Secretary Approval:



11/2/07
Date



SCDOT Commission Agenda Transmittal Form

For Commission Meeting of: December 5, 2007

☐ RATIFICATION

☒ APPROVAL

☐ CERTIFICATION

☐ FOR INFORMATION ONLY

☐ CUFF ITEM FOR APPROVAL

DETAILED DESCRIPTION:

Request for Consultant to provide engineering services for replacement of US15 Bridge Over SCL
Railroad&Street in Sumter county. This bridge was listed as bridge priority #8 by commission on Sep-20,
2007.

The Department requests Commission approval to advertise, select and negotiate with a consultant firm that
will provide engineering services that include preparing right of way plans and final bridge construction plans
for this bridge.

Recommended By:

Ritchell D. Smith RPGT-2

Signature & Title

11/8/2007

Date

Division Director Approval:

[Signature]

Signature

11/9/07

Date

Secretary Approval:

[Signature]

11/20/07

Date

SCDOT Commission Agenda Transmittal Form

For Commission Meeting of: December 5, 2007

☐ RATIFICATION

☒ APPROVAL

☐ CERTIFICATION

☐ FOR INFORMATION ONLY

☐ CUFF ITEM FOR APPROVAL

DETAILED DESCRIPTION:

The Capital Improvements Office of the SCDOT requests Commission Approval to execute a small contract for an Indefinite Delivery Contract for Electrical Engineering with Belka Engineering Associates, Inc. The Basic Services and Additional Services portion of the contract shall not exceed \$25,000 and the reimbursable expenses shall not exceed \$5,000. The contract term is 2 years from the date of execution.

The electrical engineering services will be used for the design of deferred maintenance items such as electrical upgrades to the older maintenance shops, electrical design for office improvements, etc. Each work order will be negotiated based on the hourly rates indicated on the contract proposal. All reimbursable expenses shall be in accordance with the 2001 edition of the Manual for Planning and Execution of State Permanent Improvement Projects.

Recommended By:

Stephen J. Pate, Capital Improvements Mgr. 11-8-07
Signature & Title Date

Division Director Approval:

Debra R. Rountree
Signature

11-8-07
Date

Secretary Approval:

H03 Lumberton

11/20/07
Date



Belka Engineering Associates, Inc.

7 Clusters Ct. Suite 201 Columbia, SC 29210 . 803-731-0650 . FAX 803-731-2880
kbelka@bellsouth.net

October 5, 2007

Ms. Suzette Porter
South Carolina Department of Transportation
Capital Improvements
955 Park St.
Columbia, SC 29201

Subject: South Carolina Department of Transportation
Proposal for IDC Engineering Services

Dear Suzette,

I have attached a proposed services contract and fee schedule. If you have questions or need information added please advise. Thank you for the opportunity to be considered for an IDC with SCDOT.

Sincerely,
Belka Engineering Associates, Inc.

A handwritten signature in black ink, appearing to read "K. L. Belka", written in a cursive style.

Kevin L. Belka, PE
President

SMALL CONTRACT – PROFESSIONAL SERVICES

SCDOT

Post Office Box 191, Room 121

955 Park St.

Columbia, SC 29202-0191

Project Name: IDC Contract for Electrical Engineering

Type: Indefinite Delivery Contract

Belka Engineering Associates, Inc.

7 Clusters Ct. Suite 201

Columbia, SC 29210

FEIN: 57-0998101

803-731-0650

fax: 803-731-2880

email: kbelka@bellsouth.net

Fee Limit: \$25,000.00

Duration: two years

Kevin L. Belka, PE

10/5/07



Rates:

Engineer: \$80/hour

Designer: \$65/hour

Reimbursable expenses shall be charged in accordance with the State Engineer's Manual and shall be stipulated for each individual project.

SCDOT Commission Agenda Transmittal Form

For Commission Meeting of: December 5, 2007

☐ RATIFICATION

☒ APPROVAL

☐ CERTIFICATION

☐ FOR INFORMATION ONLY

☐ CUFF ITEM FOR APPROVAL

DETAILED DESCRIPTION:

Commission approval is requested to advertise, select, and negotiate "CE&I" consultant to perform construction engineering and inspection for the I-26/Remount Road/Aviation Avenue Interchange Improvement and Interstate widening project in Charleston County. The consultant will be responsible for construction management, construction engineering, inspection, sampling, testing, and construction survey verification to determine compliance with the contract requirements, specifications, special provisions, and plans.

Recommended By:

D.R. Shealy
D. R. Shealy, Director of Construction
Signature & Title

11/20/07
Date

Division Director Approval:

[Signature]
Signature

11/26/07
Date

Secretary Approval:

[Signature]

11/27/07
Date



**SCDOT COMMISSION AGENDA
TRANSMITTAL FORM**

For Commission Meeting of: _____ December 5, 2007 _____

_____ **RATIFICATION**

 X **APPROVAL**

_____ **CERTIFICATION**

_____ **FOR INFORMATION ONLY**

_____ **CUFF ITEM FOR APPROVAL**

DETAILED DESCRIPTION:

Request for Professional Engineering Design Services: Bridge Replacement of SC 5 over the
Catawba River and S.C. L. Railroad in Lancaster /York Counties.

Recommended By:




Signature & Title

11/20/07

Date

Division Director Approval:




Signature & Title

11/26/07

Date

Secretary Approval:



Signature & Title

11/27/07

Date

REQUEST FOR PROFESSIONAL ENGINEERING DESIGN SERVICES FOR SC 5 OVER THE
CATAWABA RIVER AND S. C. L. RAILROAD BRIDGE REPLACEMENT AND APPROACH WORK IN
LANCASTER/YORK COUNTY

(COMMISSION DISTRICT 5)

South Carolina Department of Transportation (SCDOT) requests Commission approval to advertise and select a consulting firm for the purpose of providing engineering design services to assist SCDOT with the development of the bridge replacement of SC 5 over the Catawba River and S. C. L. Railroad. The project will also include an additional replacement of the overflow bridge and the approach road work to both bridges. Based on current and projected workloads, the Department does not have sufficient staff to proceed with developing the project within the required time frame.

This project will be funded entirely through the SCDOT's Bridge Replacement funds.

SCDOT Commission Agenda Transmittal Form

For Commission Meeting of: December 5, 2007

 RATIFICATION

 ✓ **APPROVAL**

 CERTIFICATION

 FOR INFORMATION ONLY

 CUFF ITEM FOR APPROVAL

DETAILED DESCRIPTION:

Selection Number: 11, Contract Modification Preaward: #04-32

Contract Modification # 3, Agreement with The LPAGroup, Inc.

Project Name: I-73 Survey Control and Base Mapping for Preferred Alternative

County: Horry County

Description: Scope of work is the I-73 Preferred Alternative from I-95 to the Conway Bypass
Photogrammetric Mapping.

Estimated Completion Date: As set by Consultant

Amount: \$168,548.99

Recommended By:

Wendy H. Kingsworth

Signature & Title

11/14/07

Date

Division Director Approval:

Long

Signature

11-15-07

Date

Secretary Approval:

H. B. Seinehouse

11/20/07

Date

SCDOT Commission Agenda Transmittal Form

For Commission Meeting of: December 5, 2007

☐ **RATIFICATION**
☒ **APPROVAL**
☐ **CERTIFICATION**
☐ **FOR INFORMATION ONLY**
☐ **CUFF ITEM FOR APPROVAL**

DETAILED DESCRIPTION:

Selection Number: 70, Contract Modification Preaward: # None less than <\$250,000.00

Original Basic Preaward # 06-20, Contract Modification #2

Agreement with Transystems Corporation

Project Name: Statewide Multimodel Transportation Plan

County: Statewide

Description: Statewide Multimodel Transportation Plan Contract Modification to redefine scope and tasks.

Estimated Completion Date: As set by Consultant

Amount: \$52,342.13

Recommended By:

Wendy Hollingsworth

Signature & Title

11-19-07

Date

Division Director Approval:

Tony Ryp

Signature

11-26-07

Date

Secretary Approval:

HB Jimenez

11/27/07

Date

SCDOT Commission Agenda Transmittal Form

For Commission Meeting of: December 5, 2007

☐ RATIFICATION

☒ APPROVAL

☐ CERTIFICATION

☐ FOR INFORMATION ONLY

☐ CUFF ITEM FOR APPROVAL

DETAILED DESCRIPTION:

Commission Approval to Advertise: 4/21/05

Selection Number: 61, Basic Preaward: #05-54

Contract Modification: #24-05 with S&ME, Inc.

Project Name: SC 41 Alternate Bridge over US 501, Marion County

County: Marion County

Description: High Strain Dynamic Testing and Crosshole Sonic Logging (CSL) tests on 9 shafts to provide evaluation of integrity

Estimated Completion Date: September 2008

Amount: \$38,092.20

Recommended By:

Wendy H. Kingworth
Signature & Title

11-26-07

Date

Division Director Approval:

[Signature]
Signature

11-27-07

Date

Secretary Approval:

H. B. [Signature]

11/27/07
Date

SCDOT Commission Agenda Transmittal Form

For Commission Meeting of: December 5, 2007

 RATIFICATION

 ✓ **APPROVAL**

 CERTIFICATION

 FOR INFORMATION ONLY

 CUFF ITEM FOR APPROVAL

DETAILED DESCRIPTION:

Commission Approval to Advertise: N/A Research - Higher Education

Selection Number: N/A, Basic Preaward: N/A

Basic Agreement: with USC

Project Name: SPR 672 "Behavior of Pile to Pile-Cap Connections Subjected to Seismic Induced Forces"

County: Statewide

Description: 05-DRB-01 - SPR 672 "Behavior of Pile to Pile-Cap Connections Subjected to Seismic Induced Forces" Approaches to be taken for the successful completion of a research project that addresses the design & detailing of pile to pile-cap connection for bridges in SC. Investigators with significant background in seismic design of SC bridges, experimental testing & characterization, & numerical modeling & simulation.

Amount: \$491,000.00

Recommended By:

Wendy Hollingsworth

Signature & Title

11-14-07

Date

Division Director Approval:

[Signature]

Signature

11-26-07

Date

Secretary Approval:

[Signature]

11-27-07

Date

SCDOT Commission Agenda Transmittal Form

For Commission Meeting of: December 5, 2007

 RATIFICATION

 ✓ **APPROVAL**

 CERTIFICATION

 FOR INFORMATION ONLY

 CUFF ITEM FOR APPROVAL

DETAILED DESCRIPTION:

Commission Approval to Advertise: N/A Research - Higher Education

Selection Number: N/A, Basic Preaward: N/A

Basic Agreement: Transportation Technology Service 2008 with Clemson University

Project Name: Transportation Technology Services 2008

County: Statewide

Description: In the mid 1980's FHWA began administering the Local Transportation Assistance Program (LTAP) to aid local transportation agencies in their work. To accomplish this goal funds were provided to establish Technology Transfer Services.

Amount: \$374,936.00

Recommended By:

Wendy Hollingsworth
Signature & Title

10-29-07
Date

Division Director Approval:

[Signature]
Signature

11-1-07
Date

Secretary Approval:

[Signature]

11/02/07
Date



**SCDOT COMMISSION AGENDA
TRANSMITTAL FORM**

For Commission Meeting of: December 2007

 RATIFICATION

 X **APPROVAL**

 CERTIFICATION

 FOR INFORMATION ONLY

 CUFF ITEM FOR APPROVAL

DETAILED DESCRIPTION:

Contract Modification with Cambridge Systematics, Inc. to implement enhancements to the Interactive Interchange Management System (IIMS). The work to be accomplished with this contract modification is within the original project budget. The contract was developed to further define the scope and schedule of services for this effort.

Recommended By:

Mark Pleasant for Ron K. Patton 11/27/07
Signature & Title Date

Division Director Approval

[Signature] 11/27/07
Signature Date

Secretary Approval:

#3 Jim House 11/27/07
Date

SCDOT Commission Agenda Transmittal Form

For Commission Meeting of: December 5, 2007

☐ RATIFICATION

☒ APPROVAL

☐ CERTIFICATION

☐ FOR INFORMATION ONLY

☐ CUFF ITEM FOR APPROVAL

DETAILED DESCRIPTION:

Authorization to award a contract to Lawrence Construction Services for an On-Call Fixed Price Contract for Statewide Repair/Rework of Road Shoulders in the amount not to exceed \$350,000.00.

This request is made because the aggregate payments to Lawrence Construction Services will exceed the \$500,000.00 limit as provided by 57-1-370 (M). Contracts in aggregate with Lawrence Construction Services to date are \$334,446.00.

Recommended By:


Michael A. Burk, Director of Procurement
Signature & Title

11/15/2007

Date

Division Director Approval:


Signature

11/15/07

Date

Secretary Approval:


Signature

11/20/07

Date

SCBO Advertisement Date: 07/26/2007

Date Award Posted: 11/13/2007

SOUTH CAROLINA
DEPARTMENT OF TRANSPORTATION
PURCHASING DIVISION
COLUMBIA, S. C.

STATEMENT OF AWARD - EXEMPT

Reference Bid Number: SB9816

Requisition Number: 240019

For: FIXED PRICE CONTRACT FOR STATEWIDE REPAIR/REWORK OF ROAD SHOULDERS FOR SCDOT.

Date of Bid: 07/25/2007

Opening Date: 08/21/2007

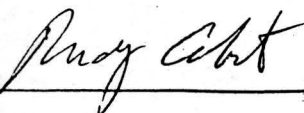
Award Date: 11/13/2007

AWARDS ARE MADE TO THE FOLLOWING:

LAWRENCE CONSTRUCTION SERVICES
504 HWY 25 SOUTH
GREENWOOD, SC 29646

AROLYN LAWRENCE
54-323-0200

TOTAL AWARD AMOUNT NOT TO EXCEED: \$350,000.00



RUDY CABOT, CPPB

CONTRACT SERVICES MANAGER

THIS IS NOT AN ORDER

DO NOT INCUR COSTS PRIOR TO RECEIPT OF PURCHASE ORDER.

THIS IS NOT AN ORDER

**DO NOT SHIP PRIOR TO RECEIPT OF
PURCHASE ORDER.**

South Carolina
Department of Transportation
P. O. Box 191
Columbia, S. C. 29202-0191

S.C.D.O.T CONTRACT AWARD NOTIFICATION

BUYER: Rudy Cabot, CPPB DATE: 13 November 2007

CC: 745-67 BID NUMBER: SB9816 OPENING DATE: 08/21/07

COMMODITY / SERVICE: Fixed Price Contract Repair/Rework Road Shoulders - Statewide

VENDOR NAME: Lawrence Construction Services

ADDRESS: 4504 Hwy. 25 South Carolyn Lawrence

Greenwood, SC 29646 864-323-0200

TOTAL CONTRACT AWARD AMOUNT: \$350,000.00

QUANTITY	UNIT/MEASURE	UNIT PRICE	EXTENDED PRICE
<u>1.000</u>	<u>Mobilization Per hour</u>	<u>\$600.0000</u>	<u>\$600.00</u>
<u>1.000</u>	<u>Traffic Control per hour</u>	<u>\$300.0000</u>	<u>\$300.00</u>
<u>1.000</u>	<u>Clearing & Grubbing Ditches Acre</u>	<u>\$7,097.3000</u>	<u>\$7,097.30</u>
<u>1.000</u>	<u>Selected Clearing & Grubbing SF</u>	<u>\$1,200.0000</u>	<u>\$1,200.00</u>
<u>1.000</u>	<u>Selected Removal of Marked Trees Hour</u>	<u>\$300.0000</u>	<u>\$300.00</u>
<u>1.000</u>	<u>Grinding & Screening Veg. Material CY</u>	<u>\$18.4200</u>	<u>\$18.42</u>
<u>1.000</u>	<u>Unclassified Excavation CY</u>	<u>\$8.3100</u>	<u>\$8.31</u>
<u>1.000</u>	<u>Barrow Excavation CY</u>	<u>\$12.1100</u>	<u>\$12.11</u>
<u>1.000</u>	<u>Station Grading Per Station</u>	<u>\$1,017.9600</u>	<u>\$1,017.96</u>
<u>1.000</u>	<u>Rip-Rap (Class A) CY</u>	<u>\$58.0000</u>	<u>\$58.00</u>
<u>1.000</u>	<u>Rip-Rap (Class B) CY</u>	<u>\$45.0000</u>	<u>\$45.00</u>
	<u>Continued on next page</u>		

NOTE: THIS IS AN OFFICIAL NOTICE OF CONTRACT AWARD AND THE EFFECTIVE
CONTRACT DATES ARE FROM: 12/01/07

TO: 11/30/08 CONTRACT # A00240019

SPECIAL VENDORS' INSTRUCTIONS: THIS IS A ONE YEAR TERM CONTRACT WITH AN
OPTION FOR FOUR (4) POSSIBLE EXTENSIONS. POTENTIAL END OF CONTRACT IS

11/30/12

THIS IS NOT AN ORDER

**DO NOT SHIP PRIOR TO RECEIPT OF
PURCHASE ORDER.**

South Carolina
Department of Transportation
P. O. Box 191
Columbia, S. C. 29202-0191

S.-C.D.O.T CONTRACT AWARD NOTIFICATION

BUYER: Rudy Cabot, CPPB DATE: 13 November 2007

CC: 745-67 BID NUMBER: SB9816 OPENING DATE: 08/21/07

COMMODITY / SERVICE: Fixed Price Contract Repair/Rework Road Shoulders - Statewide

VENDOR NAME: Lawrence Construction Services

ADDRESS: 4504 Hwy. 25 South Carolyn Lawrence

Greenwood, SC 29646 864-323-0200

TOTAL CONTRACT AWARD AMOUNT: \$350,000.00

QUANTITY	UNIT/MEASURE	UNIT PRICE	EXTENDED PRICE
<u>1.000</u>	<u>Rip-Rap (Class C) CY</u>	<u>\$45.0000</u>	<u>\$45.00</u>
<u>1.000</u>	<u>Rip-Rap (Class D) CY</u>	<u>\$45.0000</u>	<u>\$45.00</u>
<u>1.000</u>	<u>Rip-Rap (Class E) CY</u>	<u>\$45.0000</u>	<u>\$45.00</u>
<u>1.000</u>	<u>Rip-Rap (Class F) CY</u>	<u>\$45.0000</u>	<u>\$45.00</u>
<u>1.000</u>	<u>Hand Placed Rip-Rap (except Class B)</u>	<u>\$85.0000</u>	<u>\$85.00</u>
<u>1.000</u>	<u>Geotextile (Class 1) Type A - SY</u>	<u>\$3.6700</u>	<u>\$3.67</u>
<u>1.000</u>	<u>Geotextile (Class 1) Type B - SY</u>	<u>\$2.0700</u>	<u>\$2.07</u>
<u>1.000</u>	<u>Geotextile (Class 1) Type C - SY</u>	<u>\$3.0500</u>	<u>\$3.05</u>
<u>1.000</u>	<u>Geotextile (Class 1) Type D - SY</u>	<u>\$3.5600</u>	<u>\$3.56</u>
<u>1.000</u>	<u>Permanent Vegetation MSY</u>	<u>\$320.4000</u>	<u>\$320.40</u>
<u>1.000</u>	<u>Permanent Erosion Control Mat - Stan</u>	<u>\$5.5000</u>	<u>\$5.50</u>
	<u>Continued on next page</u>		

NOTE: THIS IS AN OFFICIAL NOTICE OF CONTRACT AWARD AND THE EFFECTIVE
CONTRACT DATES ARE FROM: 12/01/07

TO: 11/30/08 CONTRACT # A00240019

SPECIAL VENDORS' INSTRUCTIONS: THIS IS A ONE YEAR TERM CONTRACT WITH AN
OPTION FOR FOUR (4) POSSIBLE EXTENSIONS. POTENTIAL END OF CONTRACT IS
11/30/12

THIS IS NOT AN ORDER

**DO NOT SHIP PRIOR TO RECEIPT OF
PURCHASE ORDER.**

South Carolina
Department of Transportation
P. O. Box 191
Columbia, S. C. 29202-0191

S.C.D.O.T CONTRACT AWARD NOTIFICATION

BUYER: Rudy Cabot, CPPB DATE: 13 November 2007

CC: 745-67 BID NUMBER: SB9816 OPENING DATE: 08/21/07

COMMODITY / SERVICE: Fixed Price Contract Repair/Rework Road Shoulders - Statewide

VENDOR NAME: Lawrence Construction Services

ADDRESS: 4504 Hwy 25 South Carolyn Lawrence

Greenwood, SC 29646 864-323-0200

TOTAL CONTRACT AWARD AMOUNT: \$350,000.00

QUANTITY	UNIT/MEASURE	UNIT PRICE	EXTENDED PRICE
<u>1.000</u>	<u>Sediment Tube - LF</u>	<u>\$11.0300</u>	<u>\$11.03</u>
<u>1.000</u>	<u>Silt Fence - LF</u>	<u>\$2.4900</u>	<u>\$2.49</u>
<u>1.000</u>	<u>Ditch Check - TON</u>	<u>\$46.8200</u>	<u>\$46.82</u>
	<u>Service Location: Statewide</u>		

NOTE: THIS IS AN OFFICIAL NOTICE OF CONTRACT AWARD AND THE EFFECTIVE
CONTRACT DATES ARE FROM: 12/01/07

TO: 11/30/08 CONTRACT # A00240019

SPECIAL VENDORS' INSTRUCTIONS: THIS IS A ONE YEAR TERM CONTRACT WITH AN
OPTION FOR FOUR (4) POSSIBLE EXTENSIONS. POTENTIAL END OF CONTRACT IS
11/30/12

SOUTH CAROLINA DEPT OF TRANSPORTATION
BIDDER SELECTION

PAGE 1

BID NUMBER: B9816 LOT:
 DATE: 08/21/07
 REQUISITION NUMBER: 240019
 LOCATION: STATEWIDE
 MEMO: REPAIR/REWORK SHOULDERS

BIDDER NAME (VENDOR)	VENDOR NUM	MC RR FLG	RVP PRICE	BASE PRICE	RVP%AMT	SCP%AMT	USP%AMT	RCY%AMT	ADJUSTED PRICE	LOW BID

LAWRENCE CONSTRUCTION				11321.09					11321.09	*

*Not to exceed
\$350,000.00*



SOUTH CAROLINA DEPT OF TRANSPORTATION
BIDDER SELECTION

PAGE 2

BID NUMBER: B9816 LOT: DATE: 08/21/07

BIDDER: LAWRENCE CONSTRUCTION

ITEM	QUANTITY	UNIT PRICE	ITEM TOTAL	SCP USP RCY	ADJUSTED ITEM TOTAL
1	1.00	11321.09000	11321.09		11321.09

SCDOT Commission Agenda Transmittal Form

For Commission Meeting of: December 5, 2007

 RATIFICATION

 ✓ APPROVAL

 CERTIFICATION

 FOR INFORMATION ONLY

 CUFF ITEM FOR APPROVAL

DETAILED DESCRIPTION:

Authorization to award a contact to Lawrence Construction Services for an On-Call Fixed Price Contract for Statewide Sidewalk Repair in the amount not to exceed \$350,000.00.

This request is made because the aggregate payments to Lawrence Construction Services will exceed the \$500,000.00 limit as provided by 57-1-370 (M). Contracts in aggregate with Lawrence Construction Services to date are \$334,446.00.

OK

Recommended By:

Michael A. Burk
Michael A. Burk, Director of Procurement
Signature & Title

11/15/2007

Date

Division Director Approval:

Debra R. Rasmussen
Signature

11/15/07

Date

Secretary Approval:

HOB Zimhouse

11/20/07

Date

BO Advertisement Date: 06/07/2007
te Award Posted: 11/13/2007

SOUTH CAROLINA
DEPARTMENT OF TRANSPORTATION
PURCHASING DIVISION
COLUMBIA, S. C.

STATEMENT OF AWARD - EXEMPT

ference Bid Number: SB9805

quisition Number: 240021

or: FIXED PRICE CONTRACT FOR STATEWIDE SIDEWALK REPAIR FOR SCDOT.

ate of Bid: 06/06/2007

pening Date: 07/03/2007

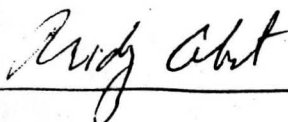
ward Date: 11/13/2007

AWARDS ARE MADE TO THE FOLLOWING:

LAWRENCE CONSTRUCTION SERVICES
04 HWY 25 SOUTH
GREENWOOD, SC 29646

AROLYN LAWRENCE
4-323-0200

TOTAL AWARD AMOUNT NOT TO EXCEED: \$350,000.00



RUDY CABOT, CPPB

CONTRACT SERVICES MANAGER

THIS IS NOT AN ORDER

DO NOT INCUR COSTS PRIOR TO RECEIPT OF PURCHASE ORDER.

THIS IS NOT AN ORDER

**DO NOT SHIP PRIOR TO RECEIPT OF
PURCHASE ORDER.**

South Carolina
Department of Transportation
P. O. Box 191
Columbia, S. C. 29202-0191

S.C.D.O.T CONTRACT AWARD NOTIFICATION

BUYER: Rudy Cabot, CPPB DATE: 13 November 2007

CC: 791-32 BID NUMBER: SB9805 OPENING DATE: 07/03/07

COMMODITY / SERVICE: Fixed Price Contract Sidewalk Repair - Statewide

VENDOR NAME: Lawrence Construction Services

ADDRESS: 4504 Hwy 25 South Carolyn Lawrence

Greenwood, SC 29646 864-323-0200

TOTAL CONTRACT AWARD AMOUNT: \$350,000.00

QUANTITY	UNIT/MEASURE	UNIT PRICE	EXTENDED PRICE
<u>1.000</u>	<u>Mobilization Per each project</u>	<u>\$2,800.0000</u>	<u>\$2,800.00</u>
<u>1.000</u>	<u>Traffic Control per hour</u>	<u>\$120.0000</u>	<u>\$120.00</u>
<u>1.000</u>	<u>Removal & Disposal Existing Pavement</u>	<u>\$10.5000</u>	<u>\$10.50</u>
<u>1.000</u>	<u>Permanent Construction Signs Sq. Ft.</u>	<u>\$6.2500</u>	<u>\$6.25</u>
<u>1.000</u>	<u>Drop Inlet Basin T-1 Each</u>	<u>\$2,000.0000</u>	<u>\$2,000.00</u>
<u>1.000</u>	<u>Handicap Ramp (concrete) each</u>	<u>\$1,200.0000</u>	<u>\$1,200.00</u>
<u>1.000</u>	<u>Detectable Warning Surface Sq. Ft.</u>	<u>\$38.0000</u>	<u>\$38.00</u>
<u>1.000</u>	<u>Concrete Driveway (6" Uniform) Sq. Yd.</u>	<u>\$43.5000</u>	<u>\$43.50</u>
<u>1.000</u>	<u>Sidewalk (4" Uniform) Sq. Yd.</u>	<u>\$32.5000</u>	<u>\$32.50</u>
<u>1.000</u>	<u>Curb & Gutter (1' - 6") Linear Feet</u>	<u>\$15.5000</u>	<u>\$15.50</u>
<u>1.000</u>	<u>Curb & Gutter (2' - 0") Linear Feet</u>	<u>\$19.5000</u>	<u>\$19.50</u>
	<u>Service Location: Statewide</u>		

NOTE: THIS IS AN OFFICIAL NOTICE OF CONTRACT AWARD AND THE EFFECTIVE
CONTRACT DATES ARE FROM: 12/01/07

TO: 11/30/08 CONTRACT # A00240021

SPECIAL VENDORS' INSTRUCTIONS: THIS IS A ONE YEAR TERM CONTRACT WITH AN
OPTION FOR FOUR (4) POSSIBLE EXTENSIONS. POTENTIAL END OF CONTRACT IS
11/30/12

SOUTH CAROLINA DEPT OF TRANSPORTATION
BIDDER SELECTION

PAGE 1

BID NUMBER: B9805 LOT:
DATE: 07/03/07
REQUISITION NUMBER: 240021
LOCATION: STATEWIDE
MEMO: FIXED PRICE SIDEWALK REPAIR

BIDDER NAME (VENDOR)	VENDOR NUM	MC	RR	FLG	RVP	BASE PRICE	RVP%AMT	SCP%AMT	USP%AMT	RCY%AMT	ADJUSTED PRICE	LOW BID
LAWRENCE CONSTRUCTION CO						6285.75					6285.75	*
C.D.B.						6486.73					6486.73	

Not to exceed
\$ 350,000.00



SOUTH CAROLINA DEPT OF TRANSPORTATION
BIDDER SELECTION

PAGE 2

BID NUMBER: B9805 LOT: DATE: 07/03/07

BIDDER: LAWRENCE CONSTRUCTION CO

ITEM	QUANTITY	UNIT PRICE	ITEM TOTAL	SCP USP RCY	ADJUSTED ITEM TOTAL
1	1.00	6285.75000	6285.75		6285.75

BIDDER: C.D.B.

ITEM	QUANTITY	UNIT PRICE	ITEM TOTAL	SCP USP RCY	ADJUSTED ITEM TOTAL
1	1.00	6486.73000	6486.73		6486.73

SCDOT Commission Agenda Transmittal Form

For Commission Meeting of: December 5, 2007

☐ RATIFICATION

☒ APPROVAL

☐ CERTIFICATION

☐ FOR INFORMATION ONLY

☐ CUFF ITEM FOR APPROVAL

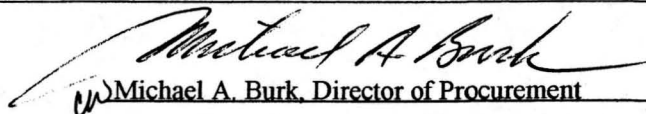
DETAILED DESCRIPTION:

Authorization to award a contract to SECOM Systems Inc a Fixed Price Contract for 100 Watt Low Band Mobile Radios - Statewide in the amount not to exceed \$1,000,000.00 over five years.

This request is made because the aggregate payments to SECOM Systems will exceed the \$500,000.00 limit as provided by 57-1-370 (M). Contracts in aggregate with SECOM Systems to date are \$473,570.00.

OK

Recommended By:

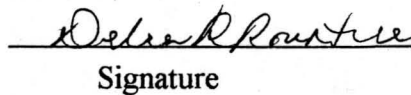

Michael A. Burk, Director of Procurement

Signature & Title

11/15/2007

Date

Division Director Approval:


Signature

11/15/07

Date

Secretary Approval:



11/20/07

Date



PROCUREMENT DIVISION
COLUMBIA, S. C.

Reference Bid Number: SB9839 SCBO Advertisement Date: 10/4/07
Date of Bid: 10/3/07 Date Intent Posted: 11/15/07
Opening Date of Bid: 10/30/07 Requisition Number: 245115
For: 100 WATT LOW BAND MOBILE RADIOS - STATEWIDE

This is a statement of **Intent to Award** a contract and becomes the official Statement of Award effective **November 26 2007** 5 P.M. local time unless otherwise suspended or canceled. Vendors are cautioned not to begin work on the contract or incur any costs associated with the contract until receipt of a valid purchase order or Notice to Proceed.

AWARDS ARE MADE TO THE FOLLOWING:

ECOM SYSTEMS, INC.
255 TRIANGLE PARKWAY #67D
MORCROSS, GEORGIA 30092

LILSON H. WINTER
70-453-9411

TOTAL AWARD AMOUNT NOT TO EXCEED: \$1,000,000

Bidders desiring to exercise protest rights under Section 11-35-4210 as amended should direct all correspondence to Chief Procurement Officer, Division of General Services, 1201 Main Street, Suite 600, Columbia, South Carolina 29201.

Margaret J. Oswald

Margaret J. Oswald

Procurement Manager I

INTENT TO AWARD

THIS IS NOT AN ORDER

DO NOT INCUR COSTS PRIOR TO RECEIPT OF PURCHASE ORDER.

**DO NOT SHIP PRIOR TO RECEIPT OF
PURCHASE ORDER.**

South Carolina
Department of Transportation
P. O. Box 191
Columbia, S. C. 29202-0191

SOUTH CAROLINA DEPT OF TRANSPORTATION
BIDDER SELECTION

PAGE 1

BID NUMBER: B9839 LOT:
 DATE: 10/30/07
 REQUISITION NUMBER: 245115
 LOCATION: SHOP ROAD
 MEMO: 100 WATT LOW BAND MOBILE RADIOS

BIDDER NAME (VENDOR)	VENDOR NUM	MC	RR	FLG	RVP	BASE PRICE	RVP%AMT	SCP%AMT	USP%AMT	RCY%AMT	ADJUSTED PRICE	LOW BID
STARCOM 2 WAY RADIO					X	242595.00					242595.00	*
SECOM SYSTEMS						283200.00	19824.00				303024.00	
RF SERVICES, INC.						305082.00	21355.74				326437.74	

\$283,200

X 5

\$1,416,000

Award Amount Not
To Exceed \$1,000,000

SOUTH CAROLINA DEPT OF TRANSPORTATION
BIDDER SELECTION

PAGE 2

BID NUMBER: B9839 LOT: DATE: 10/30/07

BIDDER: STARCOM 2 WAY RADIO

ITEM	QUANTITY	UNIT PRICE	ITEM TOTAL	SCP USP RCY	ADJUSTED ITEM TOTAL
1	300.00	808.65000	242595.00		242595.00

BIDDER: SECOM SYSTEMS

ITEM	QUANTITY	UNIT PRICE	ITEM TOTAL	SCP USP RCY	ADJUSTED ITEM TOTAL
1	300.00	944.00000	283200.00		303024.00

BIDDER: RF SERVICES, INC.

ITEM	QUANTITY	UNIT PRICE	ITEM TOTAL	SCP USP RCY	ADJUSTED ITEM TOTAL
1	300.00	1016.94000	305082.00		326437.74

SCDOT Commission Agenda Transmittal Form

For Commission Meeting of: December 5, 2007

☐ RATIFICATION

☒ APPROVAL

☐ CERTIFICATION

☐ FOR INFORMATION ONLY

☐ CUFF ITEM FOR APPROVAL

DETAILED DESCRIPTION:

Extension to provide pavement markings at the truck parking areas on I-20 (Aiken and Darlington) and I-95 (Dorchester and Jasper). File 47.59081 (Ext. to 38.035907A)

Funding will be provided in accordance with the 2007-2008 South Carolina Budget Section 53.18 (DOT: Reopen Rest Areas). The Department of Transportation is directed to utilize the \$723,000 appropriated from the General Fund designated "Commercial Motor Vehicle Rest Areas" to reopen non-facility parking areas for commercial vehicles only. The locations will be determined by the Department of Transportation in conjunction with the Department of Public Safety.

The Department of Transportation shall post signs restricting these parking areas to commercial vehicles and shall post "no trespassing" signs to prohibit pedestrian entry into the areas.

The Department of Transportation is directed to ascertain whether federal grants are available in order to supplement the general funds appropriated for this purpose, and if so to make application for such federal grant.

Funds appropriated to reopen rest areas may be carried forward from the prior fiscal year and used for the same purpose in the current fiscal year.

Recommended By:

Dr. Shealy - Director of Const.
Signature & Title

10/23/07
Date

Division Director Approval:

[Signature]
Signature

10/30/07
Date

Secretary Approval:

[Signature]
Signature

11/01/07
Date

SCDOT Commission Agenda Transmittal Form

For Commission Meeting of: December 5, 2007

☐ RATIFICATION

☒ APPROVAL

☐ CERTIFICATION

☐ FOR INFORMATION ONLY

☐ CUFF ITEM FOR APPROVAL

DETAILED DESCRIPTION:

Extension to provide fabricating, furnishing, and erecting new ground mounted signs and signs supports for the truck parking areas on I-20 (Aiken and Darlington) and I-95 (Dorchester and Jasper). File 47.58081 (Ext. to 47.035911A). Funding for this extension will be in the amount of \$222,685.32.

Funding will be provided in accordance with the 2007-2008 South Carolina Budget Section 53.18 (DOT: Reopen Rest Areas). The Department of Transportation is directed to utilize the \$723,000 appropriated from the General Fund designated "Commercial Motor Vehicle Rest Areas" to reopen non-facility parking areas for commercial vehicles only. The locations will be determined by the Department of Transportation in conjunction with the Department of Public Safety.

The Department of Transportation shall post signs restricting these parking areas to commercial vehicles and shall post "no trespassing" signs to prohibit pedestrian entry into the areas.

The Department of Transportation is directed to ascertain whether federal grants are available in order to supplement the general funds appropriated for this purpose, and if so to make application for such federal grant.

Funds appropriated to reopen rest areas may be carried forward from the prior fiscal year and used for the same purpose in the current fiscal year.

Recommended By:

D. R. Shealy, Director of Construction

Signature & Title

11/27/07
Date

Division Director Approval:

Tony [Signature]
Signature

11/28/07
Date

Secretary Approval:

HB [Signature]

11/28/07
Date

SCDOT Commission Agenda Transmittal Form

For Commission Meeting of: December 5, 2007

☐ RATIFICATION

☐ APPROVAL

☐ CERTIFICATION

☒ FOR INFORMATION ONLY

☐ CUFF ITEM FOR APPROVAL

DETAILED DESCRIPTION:

Highway Letting of September 11, 2007

Recommendation to award SC File No. 13.035716A is hereby rescinded and changed to Rejection of all Bids due to the CTC disapproval of funds for the project.

Recommended By:

Dr. Shealy - Director of Const.
Signature & Title

10/18/07
Date

Division Director Approval:

[Signature]
Signature

10/30/07
Date

Secretary Approval:

[Signature]
Signature

10/30/07
Date

VENDOR RANKING

*(13.035716A) CHESTERFIELD COUNTY, SC FILE NOS. 13.035716A, 13.035717A, STATE PROJECT NOS. C-35716, C-35717, PCN 035716R, 035717R. PROJECT CONSISTS OF ROAD WORK INCLUDING CONSTRUCT ROADWAY S-1098 (FORK CREEK) FROM S-109 (KIRKLEY AND RD.) TO MILLER RD. IN CHESTERFIELD COUNTY.

TOTAL LENGTH OF PROJECT: 0.6010 MILES. COMPLETION DATE: 05/31/2008. DBE GOAL: 0.00%.

RANK	VENDOR NO./NAME	LOCATION	TOTAL BID	% OVER LOW BID
1	1PL001	P & L EROSION CONTROL, INC.		
2	1LC001	LCI - LINEBERGER CONSTRUCTION, INC.	\$ 560,163.78	00.0000%
3	1MA012	MARSHALL LANDSCAPING, INC.	\$ 586,609.74	04.7211%
		BLACKSBURG, SC	\$ 719,336.85	28.4155%
		LANCASTER, SC		
		CAMDEN, SC		

THIS IS TO CERTIFY THAT THIS IS A TRUE AND CORRECT COPY OF ALL
THE BIDS RECEIVED ON 09/11/07 FOR THIS PROJECT.
CONTRACT ADMINISTRATOR RBM/act DATE 10/1/07

APPROVED BY: H.B. Limehouse, Jr.
TITLE: SECRETARY OF TRANSPORTATION

SCDOT Commission Agenda Transmittal Form

For Commission Meeting of: December 5, 2007

☐ RATIFICATION

☒ APPROVAL

☐ CERTIFICATION

☐ FOR INFORMATION ONLY

☐ CUFF ITEM FOR APPROVAL

DETAILED DESCRIPTION:

Charleston County, Control House Steel Framing Repairs for SC 703 over ICWW (Ben Sawyer): This project is to temporarily replace the existing structural framing which supports the control house. The operator and equipment reside in the house and control the openings and closings of the bridge to both vehicular and marine traffic.

The repairs are needed to maintain the structural integrity of the control house framing and have been designed to remain in place until the Ben Sawyer "hybrid" replacement project is completed.

Eastern Bridge was the low bidder in the amount of \$133,000.00.

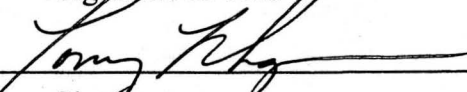
Request Commission Approval to execute the Contract.

Recommended By:


Signature & Title


11-28-07
Date

Division Director Approval:


Signature

11-28-07
Date

Secretary Approval:


Signature

11/28/07
Date

Structural Framing Repairs for the Operator's Control House

SC 703 over ICWW (Ben Sawyer Bridge)

The operation of stopping vehicular traffic and opening of the SC 703 over ICWW (Ben Sawyer Bridge) for marine traffic is directed by an operator in the control house. This control house not only houses the communication and control equipment but the operator as well. The house is supported by steel framing at the center of the bridge above the roadway.

The steel framing has deteriorated to a level such that repairs are needed to support the house until the "hybrid" replacement project of the bridge is complete. At this time the replacement is projected to be at least 3 years or more from now depending on the funding and design/construction method.

Initially, repairs were only going to be to a few selected members but after a recent review between Bridge Maintenance and District No. 6 Specialized Bridge, it was agreed that more complete repairs were needed. This was based on the now current condition and the fact that we do not want to perform additional repairs in the future since it would cause additional unnecessary delays in traffic. We believe the more prudent action is to replace the entire framing because this would provide an additional level of safety if for some reason the replacement project is delayed.

SCDOT Commission Agenda Transmittal Form

For Commission Meeting of: December 5, 2007

☐ RATIFICATION

☒ APPROVAL

☐ CERTIFICATION

☐ FOR INFORMATION ONLY

☐ CUFF ITEM FOR APPROVAL

DETAILED DESCRIPTION:

Recommendation for the October 9, 2007 Highway Letting

Request for Commission approval for Director of Construction to execute contracts on projects recommended for award.

Recommended By:

DL Shealy - Director of Construction
Signature & Title

11/9/07
Date

Division Director Approval:

Louy Phay
Signature

11/13/07
Date

Secretary Approval:

H. B. Luriehouse

11/13/07
Date

**SUMMARY OF RECOMMENDATIONS FOR
TWENTY-EIGHT CONTRACTS FROM THE
HIGHWAY LETTING OF OCTOBER 9, 2007**

The following **THIRTEEN** (13) contracts from the Highway Letting of October 9, 2007, are recommended for approval by the Commission to execute contracts without the need for further concurrence or approval from the Federal Highway Administration or County Transportation Committees.

COUNTY	SC FILE NO.	CONGRESS. DISTRICT
ENGINEERING DISTRICTS 1 & 2	4751.035928A & 4752.035928B	2, 3, 5, & 6
ENGINEERING DISTRICTS 3 & 4	4753.035929A & 4754.035929B	3, 4, & 5
ABBEVILLE & GREENWOOD	1.340802 & 24.340802	3
ANDERSON & GREENVILLE	4.036678A & 23.036683A	3 & 4
BERKELEY	8.036681A	1
CHESTERFIELD	13.170801 & 13.36344	5
FLORENCE & GEORGETOWN	21.036680A & 22.036684A	1 & 6
KERSHAW	28.036676A	5
LAURENS	30.036677A	3
LAURENS & NEWBERRY	30.340802 & 36.340802	3 & 5
LEXINGTON	32.036901A	2
ORANGEBURG	38.036682A	6
YORK	46.036685A	5

The following **NINE** (9) contracts from the Highway Letting of October 9, 2007, are recommended for approval by the Commission to execute contracts after concurrence of the appropriate County Transportation Committee.

COUNTY	SC FILE NO.	CONGRESS. DISTRICT
ANDERSON	4.170801	3
BEAUFORT	7.170801	2
COLLETON	15.170801	6

FLORENCE	21.036708A	6
JASPER	27.170801	2
MARLBORO	35.036667A	5
PICKENS	39.170801	3
SPARTANBURG	42.170801	4
YORK	46.170801	5

The following **FIVE** (5) contract from the Highway Letting of October 9, 2007, is **RECOMMENDED FOR APPROVAL BY THE COMMISSION TO EXECUTE CONTRACTS SUBJECT TO CONCURRENCE OF THE FEDERAL HIGHWAY ADMINISTRATION:**

COUNTY	SC FILE NO.	CONGRESS. DISTRICT
CHARLESTON	10.035913A	1
CHARLESTON	10.221B	1
DARLINGTON, DILLON, & FLORENCE	16.035912A	4, 5, & 6
DORCHESTER	18.036800B	6
LEXINGTON	32.036801A	2

The following **ONE** (1) contract from the Highway Letting of October 9, 2007, **WAS REMOVED FROM THE LETTING BEFORE BIDS WERE RECEIVED:**

COUNTY	SC FILE NO.	CONGRESS. DISTRICT
DORCHESTER & ORANGEBURG	1838.036256A	6
REASON: This contract was removed from the Letting due to changes in the Scope of Work.		

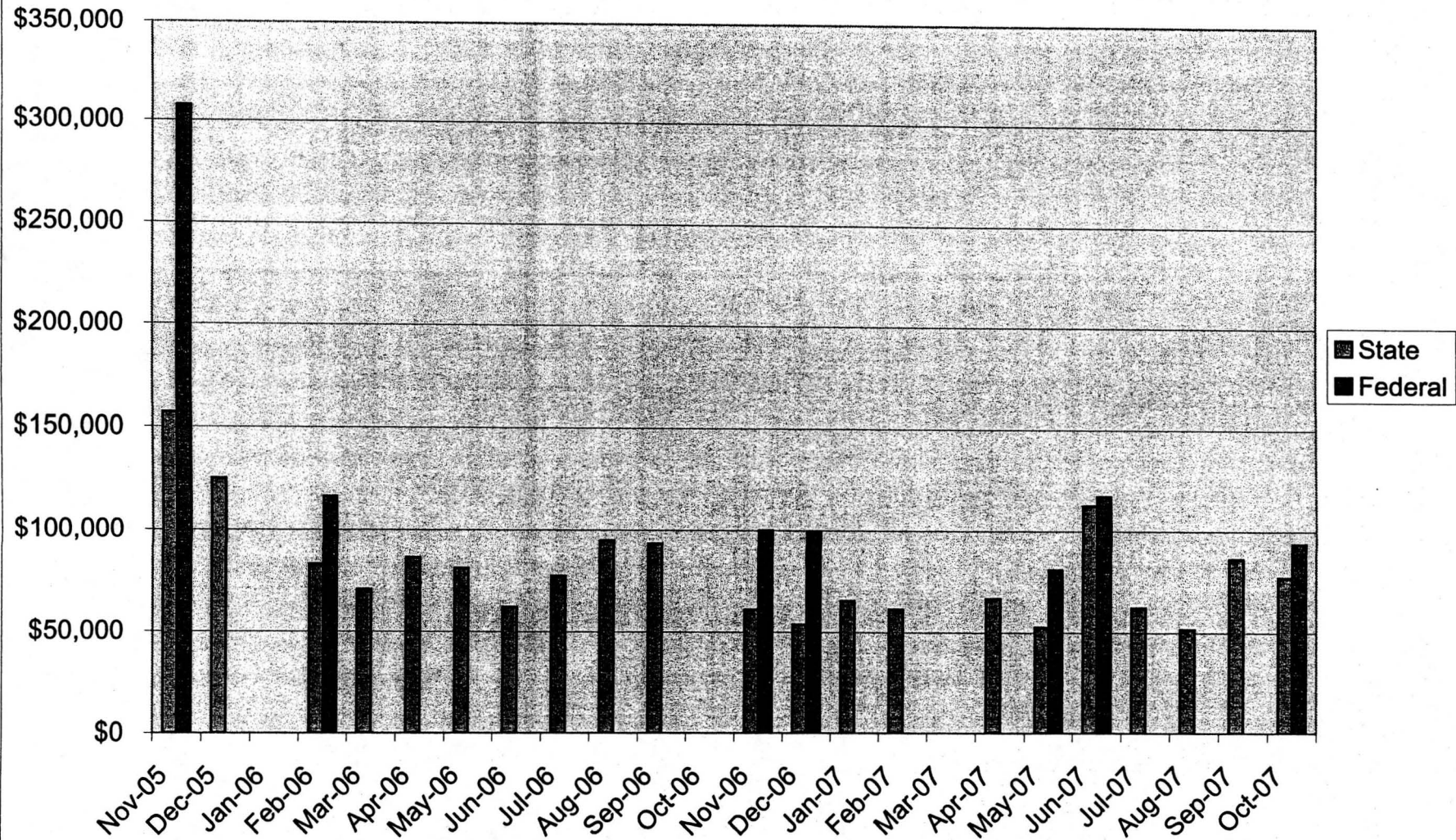
**THE RECOMMENDATION
FOR
THE FOLLOWING CONTRACTS
FROM
THE HIGHWAY LETTING OF OCTOBER 9, 2007
IS
AWARD TO LOW BIDDER**

Resurfacing Cost Per Lane Mile
October 2007 Letting

State Funds \$76,912

Federal Funds \$93,368

Resurfacing Costs per Lane Mile



VENDOR RANKING

*(4751.035928A) ENGINEERING DISTRICT 1 & 2, SC FILE NO. 4751.035928A & 4752.035928B, FAP NO. PM88(080), PCN 035928_PM01. PROJECT CONSISTS OF TRAFFIC WORK INCLUDING THE WORK ON THIS PROJECT CONSISTS OF PROVIDING AND APPLYING, THERMOPLASTIC PAV.MARK. & SURF. MOUNTED RAISED PAV.MARK.ON A AND TOTAL OF 94.8 MILES OF ROADWAY LOCATED IN ENGR.DISTR.1 & 2. ON VARIOUS ROADS LOCATED IN ENGINEERING DISTRICT 1. ROADS TO BE DETERMINED BY THE DISTRICT ENGINEERING ADMINISTRATOR AFTER THE PROJECT IS LET

TOTAL LENGTH OF PROJECT: 94.8000 MILES. COMPLETION DATE: 06/15/2008. DBE GOAL: 0.00%.

RANK	VENDOR NO./NAME	LOCATION	TOTAL BID	% OVER LOW BID
1	1SA017	ROADSCAPE NORTH FLORIDA, INC.		
2	1PE010	PEEK SERVICE COMPANY, LLC		
3	1OG002	OGLESBY CONSTRUCTION, INC.		
4	1RO002	ROADMARK CORPORATION		
5	1AK001	AKCA, INC.		
		JACKSONVILLE, FL	\$ 490,929.00	00.0000%
		COLUMBIA, SC	\$ 519,238.25	05.7665%
		NORWALK, OH	\$ 570,132.00	16.1333%
		DURHAM, NC	\$ 642,390.75	30.8521%
		PLANT CITY, FL	\$ 816,478.50	66.3129%

THIS IS TO CERTIFY THAT THIS IS A TRUE AND CORRECT COPY OF ALL
THE BIDS RECEIVED ON 10/09/07 FOR THIS PROJECT.
CONTRACT ADMINISTRATOR RBA/ack DATE 11/09/07

APPROVED BY: H. B. Limehouse, Jr.
TITLE: Secretary of Transportation

VENDOR RANKING

*(4753.035929A) ENGINEERING DISTRICT 3 & 4, SC FILE NOS. 4753.035929A & 4754.035929B, FAP NO. PM88(083), PCN 035929_PM01. PROJECT CONSISTS OF TRAFFIC WORK INCLUDING THE WORK ON THIS PROJECT CONSISTS OF PROVIDING AND APPLYING, THERMOPLASTIC PAVEMENT MARKINGS AND SURFACE MOUNTED RAISED, PAVEMENT MARKERS ON A TOTAL OF 99.2 MILES OF ROADWAY LOCATED, IN ENGINEERING DISTRICTS 3 AND 4. AND ON VARIOUS ROADS LOCATED IN ENGINEERING DISTRICT 3. ROADS TO BE DETERMINED BY THE DISTRICT ENGINEERING ADMINISTRATOR AFTER THE PROJECT IS LET

TOTAL LENGTH OF PROJECT: 99.2000 MILES. COMPLETION DATE: 06/15/2008. DBE GOAL: 0.00%.

RANK	VENDOR NO./NAME	LOCATION	TOTAL BID	% OVER LOW BID
1	1PE010	PEEK SERVICE COMPANY, LLC		
2	1OG002	OGLESBY CONSTRUCTION, INC.	\$ 493,073.75	00.0000%
3	1RO002	ROADMARK CORPORATION	\$ 500,803.00	01.5676%
4	1AK001	AKCA, INC.	\$ 615,291.00	24.7868%
		COLUMBIA, SC	\$ 635,891.00	28.9647%
		NORWALK, OH		
		DURHAM, NC		
		PLANT CITY, FL		

THIS IS TO CERTIFY THAT THIS IS A TRUE AND CORRECT COPY OF ALL
THE BIDS RECEIVED ON 10/09/07 FOR THIS PROJECT.
CONTRACT ADMINISTRATOR CB Mark DATE 11/09/07

APPROVED BY: H. B. Limehouse, Jr.
TITLE: Secretary of Transportation

SOUTH CAROLINA DEPARTMENT OF TRANSPORTATION

DATE : 10/18/07

PAGE : 1

VENDOR RANKING

*(01.340802) ABBEVILLE & GREENWOOD COUNTIES, SC FILE NOS. 01.340802 & 24.340802, STATE PROJECT NO. SR08, PCN 036713MT01, 036714MT01. PROJECT CONSISTS OF ROAD WORK INCLUDING 2008 SIDEWALK REPAIR - ABBEVILLE AND GREENWOOD COUNTIES

TOTAL LENGTH OF PROJECT: 4.4800 MILES. COMPLETION DATE: 05/15/2008. DBE GOAL: 0.00%.

RANK	VENDOR NO./NAME	LOCATION	TOTAL BID	% OVER LOW BID
1	1AN015	ANDREW WILLIAMS CONCRETE FINISHING, INCTAYLORS, SC		
2	1QQ001	Q & Q CONSTRUCTION, INC.	\$ 141,625.00	00.0000%
3	1AD003	AOS SPECIALTY CONTRACTORS, INC.	\$ 160,107.50	13.0503%
4	1MY001	MYLES CONSTRUCTION CO., INC.	\$ 166,222.75	17.3682%
5	1SO039	SOUTHERN CONCRETE & CONSTRUCTION INC.	\$ 167,100.50	17.9880%
6	1RH004	RHOAD'S EXCAVATING SERVICES, LLC	\$ 214,562.50	51.5004%
		BAMBERG, SC	\$ 217,902.00	53.8584%

THIS IS TO CERTIFY THAT THIS IS A TRUE AND CORRECT COPY OF ALL
THE BIDS RECEIVED ON 10/09/07 FOR THIS PROJECT.
CONTRACT ADMINSTRATOR RBA/ack DATE 11/09/07

APPROVED BY: H. B. Limehouse, Jr.
TITLE: Secretary of Transportation

SOUTH CAROLINA DEPARTMENT OF TRANSPORTATION

DATE : 10/18/07

PAGE : 1

VENDOR RANKING

*(04.036678A) ANDERSON & GREENVILLE COUNTIES, SC FILE NOS. 04.036678A & 23.036683A, FAP NOS. MR07(003), MR07(008),
PCN 036678_MT01, 036683_MT01. PROJECT CONSISTS OF ROAD WORK INCLUDING 2008 SPECIAL FEDERAL AID RESURFACING - ANDERSON
AND GREENVILLE COUNTIES

TOTAL LENGTH OF PROJECT: 2.8300 MILES. COMPLETION DATE: 05/31/2008. DBE GOAL: 3.00%.

RANK	VENDOR NO./NAME	LOCATION	TOTAL BID	% OVER LOW BID
1	1FR001	F & R ASPHALT, INC.		
2	1KI001	KING ASPHALT, INC.		
3	1AS002	ASHMORE BROTHERS, INC.		
4	1SL002	SLOAN CONSTRUCTION CO., INC.		
		EASLEY, SC	\$ 1,088,195.15	00.0000%
		LIBERTY, SC	\$ 1,112,930.83	02.2731%
		GREER, SC	\$ 1,128,235.68	03.6795%
		DUNCAN, SC	\$ 1,161,433.39	06.7302%

THIS IS TO CERTIFY THAT THIS IS A TRUE AND CORRECT COPY OF ALL
THE BIDS RECEIVED ON 10/09/07 FOR THIS PROJECT.
CONTRACT ADMINISTRATOR Renack DATE 11/09/07

APPROVED BY: H. B. Limehouse, Jr.
TITLE: Secretary of Transportation

SOUTH CAROLINA DEPARTMENT OF TRANSPORTATION

DATE : 10/18/07

PAGE : 1

VENDOR RANKING

*(04.170801) ANDERSON COUNTY, SC FILE NO. 04.170801, STATE PROJECT NO. MC08, PCN 036482_MT01. PROJECT CONSISTS OF ROAD WORK INCLUDING RESURFACING VARIOUS ROADS IN ANDERSON COUNTY.

TOTAL LENGTH OF PROJECT: 3.5400 MILES. COMPLETION DATE: 07/31/2008. DBE GOAL: 0.00%.

RANK	VENDOR NO./NAME	LOCATION	TOTAL BID	% OVER LOW BID
1	1FR001	F & R ASPHALT, INC.		
2	1AS002	ASHMORE BROTHERS, INC.	\$ 487,273.78	00.0000%
3	1KI001	KING ASPHALT, INC.	\$ 520,729.96	06.8660%
4	1SL002	SLOAN CONSTRUCTION CO., INC.	\$ 547,285.42	12.3158%
		DUNCAN, SC	\$ 633,454.33	29.9997%

THIS IS TO CERTIFY THAT THIS IS A TRUE AND CORRECT COPY OF ALL
THE BIDS RECEIVED ON 10/09/07 FOR THIS PROJECT.
CONTRACT ADMINISTRATOR REB/uck DATE 11/09/07

APPROVED BY: H. B. Limehouse, Jr.
TITLE: Secretary of Transportation

SOUTH CAROLINA DEPARTMENT OF TRANSPORTATION

DATE : 10/18/07

PAGE : 1

VENDOR RANKING

*(07.170801) BEAUFORT COUNTY, SC FILE NO. 07.170801, STATE PROJECT NO. MC08, PCN 036501_MT01. PROJECT CONSISTS OF ROAD WORK INCLUDING RESURFACING ON VARIOUS ROADS IN BEAUFORT COUNTY.

TOTAL LENGTH OF PROJECT: 0.7800 MILES. COMPLETION DATE: 04/30/2008. DBE GOAL: 0.00%.

RANK	VENDOR NO./NAME	LOCATION	TOTAL BID	% OVER LOW BID
1	1AP003	APAC-SOUTHEAST, INC.		
2	1RE010	REA CONTRACTING, LLC		
		TAYLOR, SC	\$ 216,402.84	00.0000%
		CHARLOTTE, NC	\$ 223,005.80	03.0512%

THIS IS TO CERTIFY THAT THIS IS A TRUE AND CORRECT COPY OF ALL
THE BIDS RECEIVED ON 10/09/07 FOR THIS PROJECT.
CONTRACT ADMINISTRATOR R. B. Mark DATE 11/09/07

APPROVED BY: H. B. Limehouse, Jr.
TITLE: Secretary of Transportation

SOUTH CAROLINA DEPARTMENT OF TRANSPORTATION

DATE : 10/18/07

PAGE : 1

VENDOR RANKING

*(08.036681A) BERKELEY COUNTY, SC FILE NO. 08.036681A, FAP NO. MR07(006), PCN 036681_MT01. PROJECT CONSISTS OF ROAD WORK INCLUDING 2008 SPECIAL FEDERAL AID RESURFACING - BERKELEY

TOTAL LENGTH OF PROJECT: 0.5700 MILES. COMPLETION DATE: 06/30/2008. DBE GOAL: 4.00%.

RANK	VENDOR NO./NAME	LOCATION	TOTAL BID	% OVER LOW BID
1	1SA007	SANDERS BROTHERS CONST.CO., INC		
2	1BA007	BANKS CONST. CO.		
		N. CHARLESTON, SC	\$ 686,470.11	00.0000%
		NORTH CHARLESTON, SC	\$ 726,224.45	05.7911%

THIS IS TO CERTIFY THAT THIS IS A TRUE AND CORRECT COPY OF ALL
THE BIDS RECEIVED ON 10/09/07 FOR THIS PROJECT.
CONTRACT ADMINISTRATOR REB/ack DATE 11/09/07

APPROVED BY: H. B. Limehouse, Jr.
TITLE: Secretary of Transportation

VENDOR RANKING

*(10.035913A) CHARLESTON COUNTY, SC FILE NO. 10.035913A, FAP NO. PM10(004), PCN 035913_PM01. THE WORK ON THIS PROJECT CONSISTS OF REMOVING EXISTING, PAVEMENT MARKINGS AND PROVIDING AND APPLYING NEW EPOXY AND, PREFORMED TAPE, T-1, PAVEMENT MARKINGS ON A TOTAL OF 9.57, MILES OF I-26 LOCATED IN CHARLESTON COUNTY.

TOTAL LENGTH OF PROJECT: 9.5700 MILES. COMPLETION DATE: 06/30/2008. DBE GOAL: 0.00%.

RANK	VENDOR NO./NAME	LOCATION	TOTAL BID	% OVER LOW BID
1	10G002	OGLESBY CONSTRUCTION, INC.		
2	1R0002	ROADMARK CORPORATION	\$ 565,585.00	00.0000%
3	1DE009	DENVILLE LINE PAINTING, INC.	\$ 595,181.00	05.2328%
		NORWALK, OH	\$ 690,912.50	22.1589%
		DURHAM, NC		
		ROCKAWAY, NJ		

THIS IS TO CERTIFY THAT THIS IS A TRUE AND CORRECT COPY OF ALL
THE BIDS RECEIVED ON 10/09/07 FOR THIS PROJECT.
CONTRACT ADMINISTRATOR HR/ack DATE 11/09/07

APPROVED BY: H. B. Limehouse, Jr.
TITLE: Secretary of Transportation

VENDOR RANKING

*(10.221B) CHARLESTON COUNTY, SC FILE NO. 10.221B, FAP NO. SIGN(044), PCN 035175T. PROJECT CONSISTS OF TRAFFIC WORK INCLUDING SIGNING IN CHARLESTON COUNTY

TOTAL LENGTH OF PROJECT: 1.0000 MILES. COMPLETION DATE: 09/30/2008. DBE GOAL: 2.00%.

RANK	VENDOR NO./NAME	LOCATION	TOTAL BID	% OVER LOW BID
1	1JM001	J. MOORE ELECTRICAL CONTRACTORS		
2	1TH002	T&H ELECTRICAL CORPORATION	\$ 677,388.88	00.0000%
3	1ED001	EDDINS ELECTRIC CO., INC.	\$ 736,773.69	08.7667%
4	1EL002	ELDERLEE, INC.	\$ 773,109.52	14.1308%
5	1DR005	DRIGGERS ELECTRIC & CONTROL COMPANY	\$ 792,441.44	16.9847%
			\$ 1,061,986.00	56.7764%

THIS IS TO CERTIFY THAT THIS IS A TRUE AND CORRECT COPY OF ALL
THE BIDS RECEIVED ON 10/09/07 FOR THIS PROJECT.
CONTRACT ADMINISTRATOR [Signature] DATE 11/09/07

APPROVED BY: H. B. Limehouse, Jr.
TITLE: Secretary of Transportation

SOUTH CAROLINA DEPARTMENT OF TRANSPORTATION

DATE : 10/18/07

PAGE : 1

VENDOR RANKING

*(13.170801) CHESTERFIELD COUNTY, SC FILE NOS. 13.170801 & 13.36344, STATE PROJECT NOS. MC08 & C-36344, PCN 036488_MT01, 036344_CP01, .
PROJECT CONSISTS OF ROAD WORK INCLUDING RESURFACING VARIOUS ROADS IN CHESTERFIELD COUNTY.

TOTAL LENGTH OF PROJECT: 4.4400 MILES. COMPLETION DATE: 05/31/2008. DBE GOAL: 0.00%.

RANK	VENDOR NO./NAME	LOCATION	TOTAL BID	% OVER LOW BID
1	1CR001	C. R. JACKSON, INC.		
2	1BO002	BOGGS PAVING, INC.		
3	1PA005	PALMETTO PAVING CORPORATION		
4	1BL011	BLYTHE CONSTRUCTION, INC.		
		COLUMBIA, SC	\$ 465,879.07	00.0000%
		MONROE, NC	\$ 490,837.32	05.3572%
		CONWAY, SC	\$ 555,353.33	19.2055%
		CHARLOTTE, NC	\$ 649,244.69	39.3591%

THIS IS TO CERTIFY THAT THIS IS A TRUE AND CORRECT COPY OF ALL
THE BIDS RECEIVED ON 10/09/07 FOR THIS PROJECT.
CONTRACT ADMINISTRATOR R. Mack DATE 11/09/07

APPROVED BY: H. B. Limehouse, Jr.
TITLE: Secretary of Transportation

SOUTH CAROLINA DEPARTMENT OF TRANSPORTATION

DATE : 10/18/07
PAGE : 1

VENDOR RANKING

*(15.170801) COLLETON COUNTY, SC FILE NO. 15.170801, STATE PROJECT NO. MC08, PCN 036504_MT01. PROJECT CONSISTS OF ROAD WORK INCLUDING RESURFACING VARIOUS ROADS IN COLLETON COUNTY.

TOTAL LENGTH OF PROJECT: 6.4300 MILES. COMPLETION DATE: 06/30/2008. DBE GOAL: 0.00%.

RANK	VENDOR NO./NAME	LOCATION	TOTAL BID	% OVER LOW BID
1	1SA007	SANDERS BROTHERS CONST.CO., INC		
2	1BA007	BANKS CONST. CO.	\$ 946,425.09	00.0000%
3	1RE010	REA CONTRACTING, LLC	\$ 1,154,940.78	22.0319%
		CHARLOTTE, NC	\$ 1,291,422.20	36.4527%

THIS IS TO CERTIFY THAT THIS IS A TRUE AND CORRECT COPY OF ALL
THE BIDS RECEIVED ON 10/09/07 FOR THIS PROJECT.
CONTRACT ADMINISTRATOR [Signature] DATE 11/09/07

APPROVED BY: H. B. Limehouse, Jr.
TITLE: Secretary of Transportation

VENDOR RANKING

*(16.035912A) DARLINGTON, DILLON & FLORENCE COUNTIES, SC FILE NOS. 16.035912A, 17.035912B, & 21.035912C, FAP NO. SIGN(048), PCN 035912_PM01. PROJECT CONSISTS OF TRAFFIC WORK INCLUDING THE WORK ON THIS PROJECT CONSISTS OF FABRICATING,, FURNISHING, AND ERECTING NEW GROUND MOUNTED AND OVERHEAD, MOUNTED SIGNS, I-BEAM BREAKAWAY SUPPORTS, U-SECTION POSTS,, DELINEATORS AND OVERHEAD SIGN STRUCTURES ON I-95 AND, CROSSING ROUTES FROM US 52 TO THE NORTH CAROLINA STATE LINE., ALSO INCLUDED IS THE REMOVAL OF SIGNS AND SUPPORTS THAT ARE, BEING REPLACED.

TOTAL LENGTH OF PROJECT: 35.8000 MILES. COMPLETION DATE: 12/31/2008. DBE GOAL: 2.00%.

RANK	VENDOR NO./NAME	LOCATION	TOTAL BID	% OVER LOW BID
1	1JM001	J. MOORE ELECTRICAL CONTRACTORS	\$ 1,358,156.87	00.0000%
2	1ED001	EDDINS ELECTRIC CO., INC.	\$ 1,499,780.00	10.4276%
3	1EL002	ELDERLEE, INC.	\$ 1,567,256.31	15.3958%
4	1TH002	T&H ELECTRICAL CORPORATION	\$ 1,593,048.08	17.2949%
5	1DR005	DRIGGERS ELECTRIC & CONTROL COMPANY	\$ 1,689,042.40	24.3628%

THIS IS TO CERTIFY THAT THIS IS A TRUE AND CORRECT COPY OF ALL
THE BIDS RECEIVED ON 10/09/07 FOR THIS PROJECT.
CONTRACT ADMINSTRATOR *[Signature]* DATE 11/09/07

APPROVED BY: H. B. Limehouse, Jr.
TITLE: Secretary of Transportation

SOUTH CAROLINA DEPARTMENT OF TRANSPORTATION

DATE : 10/18/07

PAGE : 1

VENDOR RANKING

*(18.036800B) DORCHESTER COUNTY, SC FILE NO. 18.036800B, FAP NO. PM18(003), PCN 036800_PM01. PROJECT CONSISTS OF TRAFFIC WORK INCLUDING THE WORK ON THIS PROJECT CONSISTS OF REMOVING EXISTING, PAVEMENT MARKINGS AND PROVIDING AND APPLYING NEW EPOXY, PAVEMENT MARKINGS ON A TOTAL OF 9.7 MILES OF I-26 LOCATED IN, DORCHESTER COUNTY.

TOTAL LENGTH OF PROJECT: 9.7000 MILES. COMPLETION DATE: 06/30/2008. DBE GOAL: 0.00%.

RANK	VENDOR NO./NAME	LOCATION	TOTAL BID	% OVER LOW BID
1	1R0002	ROADMARK CORPORATION		
2	1DE009	DENVILLE LINE PAINTING, INC.	\$ 216,371.00	00.0000%
3	1OG002	OGLESBY CONSTRUCTION, INC.	\$ 232,989.00	07.6803%
		DURHAM, NC	\$ 245,659.00	13.5360%
		ROCKAWAY, NJ		
		NORWALK, OH		

THIS IS TO CERTIFY THAT THIS IS A TRUE AND CORRECT COPY OF ALL
THE BIDS RECEIVED ON 10/09/07 FOR THIS PROJECT.
CONTRACT ADMINISTRATOR R. B. Mack DATE 11/09/07

APPROVED BY: H. B. Limehouse, Jr.
TITLE: Secretary of Transportation

SOUTH CAROLINA DEPARTMENT OF TRANSPORTATION

DATE : 10/18/07

PAGE : 1

VENDOR RANKING

*(21.036680A) FLORENCE & GEORGETOWN COUNTIES, SC FILE NOS. 21.036680A & 22.036684A, FAP NOS. MR07(005), MR07(009), PCN 036680_MT01, 036684_MT01. PROJECT CONSISTS OF ROAD WORK INCLUDING 2008 SPECIAL FEDERAL AID RESURFACING - FLORENCE AND AND GEORGETOWN COUNTIES

TOTAL LENGTH OF PROJECT: 2.4900 MILES. COMPLETION DATE: 05/31/2008. DBE GOAL: 6.00%.

RANK	VENDOR NO./NAME	LOCATION	TOTAL BID	% OVER LOW BID
1	1PA005	PALMETTO PAVING CORPORATION		
2	1WE002	WEAVER CO., INC.	\$ 702,304.30	00.0000%
3	1CR001	C. R. JACKSON, INC.	\$ 723,648.75	03.0392%
		COLUMBIA, SC	\$ 728,223.11	03.6905%

THIS IS TO CERTIFY THAT THIS IS A TRUE AND CORRECT COPY OF ALL
THE BIDS RECEIVED ON 10/09/07 FOR THIS PROJECT.
CONTRACT ADMINISTRATOR [Signature] DATE 11/09/07

APPROVED BY: H. B. Limehouse, Jr.
TITLE: Secretary of Transportation

SOUTH CAROLINA DEPARTMENT OF TRANSPORTATION

DATE : 10/18/07

VENDOR RANKING

PAGE : 1

*(21.036708A) FLORENCE COUNTY, SC FILE NO. 21.036708A, STATE PROJECT NO. C-036708, PCN 036708_CP01. PROJECT CONSISTS OF ROAD WORK INCLUDING RESURFACING VARIOUS ROADS IN FLORENCE COUNTY.

TOTAL LENGTH OF PROJECT: 2.2700 MILES. COMPLETION DATE: 05/31/2008. DBE GOAL: 0.00%.

RANK	VENDOR NO./NAME	LOCATION	TOTAL BID	% OVER LOW BID
1	1PA005	PALMETTO PAVING CORPORATION		
2	1WE002	WEAVER CO., INC.	CONWAY, SC	
3	1CR001	C. R. JACKSON, INC.	CONWAY, SC	
4	1SO006	SOUTHERN ASPHALT, INC.	COLUMBIA, SC	
		CONWAY, SC		
			\$ 248,452.74	00.0000%
			\$ 254,534.01	02.4477%
			\$ 255,114.53	02.6813%
			\$ 285,875.97	15.0625%

THIS IS TO CERTIFY THAT THIS IS A TRUE AND CORRECT COPY OF ALL
THE BIDS RECEIVED ON 10/09/07 FOR THIS PROJECT.
CONTRACT ADMINISTRATOR R. B. Miller DATE 11/09/07

APPROVED BY: H. B. Limehouse, Jr.
TITLE: Secretary of Transportation

SOUTH CAROLINA DEPARTMENT OF TRANSPORTATION

DATE : 10/18/07

PAGE : 1

VENDOR RANKING

*(27.170801) JASPER COUNTY, SC FILE NO. 27.170801, STATE PROJECT NO. MC08, PCN 036506_MT01. PROJECT CONSISTS OF ROAD WORK INCLUDING RESURFACING VARIOUS ROADS IN JASPER COUNTY.

TOTAL LENGTH OF PROJECT: 2.4200 MILES. COMPLETION DATE: 05/31/2008. DBE GOAL: 0.00%.

RANK	VENDOR NO./NAME	LOCATION	TOTAL BID	% OVER LOW BID
1	1RE010	REA CONTRACTING, LLC		
2	1AP003	APAC-SOUTHEAST, INC.		
		CHARLOTTE, NC	\$ 711,761.88	00.0000%
		TAYLOR, SC	\$ 726,953.07	02.1343%

THIS IS TO CERTIFY THAT THIS IS A TRUE AND CORRECT COPY OF ALL
THE BIDS RECEIVED ON 10/09/07 FOR THIS PROJECT.
CONTRACT ADMINISTRATOR RB/Mark DATE 10/09/07

APPROVED BY: H. B. Limehouse, Jr.
TITLE: Secretary of Transportation

SOUTH CAROLINA DEPARTMENT OF TRANSPORTATION

DATE : 10/18/07

VENDOR RANKING

PAGE : 1

*(28.036676A) KERSHAW COUNTY, SC FILE NO. 28.036676A, FAP NO. MR07(001), PCN 036676_MT01. PROJECT CONSISTS OF ROAD WORK INCLUDING 2008 SPECIAL FEDERAL AID RESURFACING - KERSHAW COUNTY

TOTAL LENGTH OF PROJECT: 4.4000 MILES. COMPLETION DATE: 06/30/2008. DBE GOAL: 6.00%.

RANK	VENDOR NO./NAME	LOCATION	TOTAL BID	% OVER LOW BID
1	1CR001	C. R. JACKSON, INC.		
2	1B0002	BOGGS PAVING, INC.	\$ 716,726.44	00.0000%
3	1PA005	PALMETTO PAVING CORPORATION	\$ 755,337.09	05.3871%
4	1LC001	LCI - LINEBERGER CONSTRUCTION, INC.	\$ 795,139.30	10.9404%
		LANCASTER, SC	\$ 921,734.39	28.6034%

THIS IS TO CERTIFY THAT THIS IS A TRUE AND CORRECT COPY OF ALL
THE BIDS RECEIVED ON 10/09/07 FOR THIS PROJECT.
CONTRACT ADMINISTRATOR LB/ack DATE 11/09/07

APPROVED BY: H. B. Limehouse, Jr.
TITLE: Secretary of Transportation

SOUTH CAROLINA DEPARTMENT OF TRANSPORTATION

DATE : 10/18/07

PAGE : 1

VENDOR RANKING

*(30.036677A) LAURENS COUNTY, SC FILE NO. 30.036677A, FAP NO. MR07(002), PCN 036677_MT01. PROJECT CONSISTS OF ROAD WORK INCLUDING 2008 SPECIAL FEDERAL AID RESURFACING - LAURENS COUNTY

TOTAL LENGTH OF PROJECT: 2.9500 MILES. COMPLETION DATE: 06/30/2008. DBE GOAL: 3.00%.

RANK	VENDOR NO./NAME	LOCATION	TOTAL BID	% OVER LOW BID
1	1FR001	F & R ASPHALT, INC.		
2	1SA015	SATTERFIELD CONST. CO., INC.	\$ 596,470.32	00.0000%
3	1SL002	SLOAN CONSTRUCTION CO., INC.	\$ 635,978.07	06.6236%
		DUNCAN, SC	\$ 683,934.69	14.6637%

THIS IS TO CERTIFY THAT THIS IS A TRUE AND CORRECT COPY OF ALL
THE BIDS RECEIVED ON 10/09/07 FOR THIS PROJECT.
CONTRACT ADMINISTRATOR [Signature] DATE 11/09/07

APPROVED BY: H. B. Limehouse, Jr.
TITLE: Secretary of Transportation

SOUTH CAROLINA DEPARTMENT OF TRANSPORTATION

DATE : 10/18/07

PAGE : 1

VENDOR RANKING

*(30.340802) LAURENS & NEWBERRY COUNTIES, SC FILE NOS. 30.340802 & 36.340802, STATE PROJECT NO. SR08, PCN
036715MT01, 036716MT01. PROJECT CONSISTS OF ROAD WORK INCLUDING 2008 SIDEWALK REPAIR - LAURENS AND NEWBERRY COUNTIES

TOTAL LENGTH OF PROJECT: 1.9100 MILES. COMPLETION DATE: 05/15/2008. DBE GOAL: 0.00%.

RANK	VENDOR NO./NAME	LOCATION	TOTAL BID	% OVER LOW BID
1	1AN015	ANDREW WILLIAMS CONCRETE FINISHING, INCTAYLORS, SC		
2	1MY001	MYLES CONSTRUCTION CO., INC.	\$ 187,041.00	00.0000%
3	1AD003	AOS SPECIALTY CONTRACTORS, INC.	\$ 221,943.50	18.6603%
4	1QQ001	Q & Q CONSTRUCTION, INC.	\$ 230,246.75	23.0996%
5	1RH004	RHOAD'S EXCAVATING SERVICES, LLC	\$ 230,820.00	23.4061%
6	1SO039	SOUTHERN CONCRETE & CONSTRUCTION INC.	\$ 231,224.00	23.6221%
		ANDERSON, SC	\$ 364,376.00	94.8108%

THIS IS TO CERTIFY THAT THIS IS A TRUE AND CORRECT COPY OF ALL
THE BIDS RECEIVED ON 10/09/07 FOR THIS PROJECT.
CONTRACT ADMINISTRATOR EB Jackson DATE 11/09/07

APPROVED BY: H. B. Limehouse, Jr.
TITLE: Secretary of Transportation

SOUTH CAROLINA DEPARTMENT OF TRANSPORTATION

DATE : 10/18/07

PAGE : 1

VENDOR RANKING

*(32.036801A) LEXINGTON COUNTY, SC FILE NO. 32.036801A, FAP NO. PM32(003), PCN 036801_PM01. PROJECT CONSISTS OF TRAFFIC WORK INCLUDING THE WORK ON THIS PROJECT CONSISTS OF REMOVING EXISTING, PAVEMENT MARKINGS AND PROVIDING AND APPLYING NEW EPOXY, PAVEMENT MARKINGS ON A TOTAL OF 6.0 MILES OF I-20 LOCATED IN, LEXINGTON COUNTY.

TOTAL LENGTH OF PROJECT: 6.0000 MILES. COMPLETION DATE: 06/30/2008. DBE GOAL: 0.00%.

RANK	VENDOR NO./NAME	LOCATION	TOTAL BID	% OVER LOW BID
1	1R0002	ROADMARK CORPORATION		
2	1OG002	OGLESBY CONSTRUCTION, INC.	\$ 129,281.00	00.0000%
3	1DE009	DENVILLE LINE PAINTING, INC.	\$ 171,097.50	32.3454%
		DURHAM, NC	\$ 181,483.50	40.3791%
		NORWALK, OH		
		ROCKAWAY, NJ		

THIS IS TO CERTIFY THAT THIS IS A TRUE AND CORRECT COPY OF ALL
THE BIDS RECEIVED ON 10/09/07 FOR THIS PROJECT.
CONTRACT ADMINISTRATOR CBP/ack DATE 11/09/07

APPROVED BY: H. B. Limehouse, Jr.
TITLE: Secretary of Transportation

SOUTH CAROLINA DEPARTMENT OF TRANSPORTATION

DATE : 10/18/07

PAGE : 1

VENDOR RANKING

*(32.036901A) LEXINGTON COUNTY, SC FILE NO. 32.036901A, FAP NO. MR07(011), PCN 036901_MT01. PROJECT CONSISTS OF ROAD WORK INCLUDING 2008 SPECIAL FEDERAL AID RESURFACING - LEXINGTON COUNTY

TOTAL LENGTH OF PROJECT: 0.0400 MILES. COMPLETION DATE: 04/30/2008. DBE GOAL: 15.00%.

RANK	VENDOR NO./NAME	LOCATION	TOTAL BID	% OVER LOW BID
1	1SL002	SLOAN CONSTRUCTION CO., INC.		
2	1CR001	C. R. JACKSON, INC.	\$ 126,636.31	00.0000%
3	1RE010	REA CONTRACTING, LLC	\$ 139,825.28	10.4148%
			\$ 145,455.22	14.8606%

THIS IS TO CERTIFY THAT THIS IS A TRUE AND CORRECT COPY OF ALL
THE BIDS RECEIVED ON 10/09/07 FOR THIS PROJECT.
CONTRACT ADMINISTRATOR RB Mack DATE 11/09/07

APPROVED BY: H. B. Limehouse, Jr.
TITLE: Secretary of Transportation

SOUTH CAROLINA DEPARTMENT OF TRANSPORTATION

DATE : 10/18/07
PAGE : 1

VENDOR RANKING

*(35.036667A) MARLBORO COUNTY, SC FILE NO. 35.036667A, STATE PROJECT NO. C-36667, PCN 036667_CP01. PROJECT CONSISTS OF ROAD WORK INCLUDING RESURFACING VARIOUS ROADS IN MARLBORO COUNTY.

TOTAL LENGTH OF PROJECT: 26.9800 MILES. COMPLETION DATE: 06/30/2008. DBE GOAL: 0.00%.

RANK	VENDOR NO./NAME	LOCATION	TOTAL BID	% OVER LOW BID
1	1LA026	LAND CARE SERVICES, LLC		
2	1CA005	CARNES SOUTH CAROLINA, INC.	\$ 288,797.09	00.0000%
3	1JS001	J.S. MYERS CO., INC.	\$ 298,121.40	03.2287%
4	1EV006	EVERETT DYKES GRASSING CO., INC.	\$ 309,423.36	07.1421%
			\$ 356,422.78	23.4163%

THIS IS TO CERTIFY THAT THIS IS A TRUE AND CORRECT COPY OF ALL
THE BIDS RECEIVED ON 10/09/07 FOR THIS PROJECT.
CONTRACT ADMINISTRATOR RBMack DATE 11/9/07

APPROVED BY: H. B. Limehouse, Jr.
TITLE: Secretary of Transportation

SOUTH CAROLINA DEPARTMENT OF TRANSPORTATION

DATE : 10/18/07

PAGE : 1

VENDOR RANKING

*(38.036682A) ORANGEBURG COUNTY, SC FILE NO. 38.036682A, FAP NO. MR07(007), PCN 036682MT01. PROJECT CONSISTS OF ROAD WORK INCLUDING 2008 SPECIAL FEDERAL AID RESURFACING - ORANGEBURG COUNTY

TOTAL LENGTH OF PROJECT: 1.9400 MILES. COMPLETION DATE: 06/30/2008. DBE GOAL: 3.00%.

RANK	VENDOR NO./NAME	LOCATION	TOTAL BID	% OVER LOW BID
1	1SL002	SLOAN CONSTRUCTION CO., INC.		
2	1RE010	REA CONTRACTING, LLC		
		DUNCAN, SC	\$ 654,287.86	00.0000%
		CHARLOTTE, NC	\$ 804,721.77	22.9920%

THIS IS TO CERTIFY THAT THIS IS A TRUE AND CORRECT COPY OF ALL
THE BIDS RECEIVED ON 10/09/07 FOR THIS PROJECT.
CONTRACT ADMINISTRATOR [Signature] DATE 11/09/07

APPROVED BY: H. B. Limehouse, Jr.
TITLE: Secretary of Transportation

VENDOR RANKING

*(39.170801) PICKENS COUNTY, SC FILE NO. 39.170801, STATE PROJECT NO. MC08, PCN 036485_MT01. PROJECT CONSISTS OF ROAD WORK INCLUDING RESURFACING ON VARIOUS ROADS IN PICKENS COUNTY.

TOTAL LENGTH OF PROJECT: 1.9000 MILES. COMPLETION DATE: 05/31/2008. DBE GOAL: 0.00%.

RANK	VENDOR NO./NAME	LOCATION	TOTAL BID	% OVER LOW BID
1	1K1001	KING ASPHALT, INC.		
2	1FR001	F & R ASPHALT, INC.	\$ 326,343.18	00.0000%
3	1AS002	ASHMORE BROTHERS, INC.	\$ 326,800.82	00.1402%
4	1SL002	SLOAN CONSTRUCTION CO., INC.	\$ 365,089.60	11.8729%
		DUNCAN, SC	\$ 443,439.77	35.8814%

THIS IS TO CERTIFY THAT THIS IS A TRUE AND CORRECT COPY OF ALL
THE BIDS RECEIVED ON 10/09/07 FOR THIS PROJECT.
CONTRACT ADMINISTRATOR JB Mack DATE 11/09/07

APPROVED BY: H. B. Limehouse, Jr.
TITLE: Secretary of Transportation

SOUTH CAROLINA DEPARTMENT OF TRANSPORTATION

DATE : 10/18/07

PAGE : 1

VENDOR RANKING

*(42.170801) SPARTANBURG COUNTY, SC FILE NO. 42.170801, STATE PROJECT NO. MC08, PCN 036486_MT01. PROJECT CONSISTS OF ROAD WORK INCLUDING RESURFACING VARIOUS ROADS IN SPARTANBURG COUNTY.

TOTAL LENGTH OF PROJECT: 6.4600 MILES. COMPLETION DATE: 11/30/2008. DBE GOAL: 0.00%.

RANK	VENDOR NO./NAME	LOCATION	TOTAL BID	% OVER LOW BID
1	1FR001	F & R ASPHALT, INC.		
2	1AS002	ASHMORE BROTHERS, INC.		
3	1SL002	SLOAN CONSTRUCTION CO., INC.		
4	1KI001	KING ASPHALT, INC.		
		EASLEY, SC	\$ 1,094,332.20	00.0000%
		GREER, SC	\$ 1,195,765.04	09.2689%
		DUNCAN, SC	\$ 1,243,389.34	13.6208%
		LIBERTY, SC	\$ 1,332,837.25	21.7946%

THIS IS TO CERTIFY THAT THIS IS A TRUE AND CORRECT COPY OF ALL
THE BIDS RECEIVED ON 10/09/07 FOR THIS PROJECT.
CONTRACT ADMINSTRATOR R. B. [Signature] DATE 11/09/07

APPROVED BY: H. B. Limehouse, Jr.
TITLE: Secretary of Transportation

VENDOR RANKING

*(46.036685A) YORK COUNTY, SC FILE NO. 46.036685A, FAP NO. MR07(010), PCN 036685_MT01. PROJECT CONSISTS OF ROAD WORK INCLUDING 2008 SPECIAL FEDERAL AID RESURFACING - YORK COUNTY

TOTAL LENGTH OF PROJECT: 2.7900 MILES. COMPLETION DATE: 05/31/2008. DBE GOAL: 5.00%.

RANK	VENDOR NO./NAME	LOCATION	TOTAL BID	% OVER LOW BID
1	1BO002	BOGGS PAVING, INC.		
2	1RE010	REA CONTRACTING, LLC	\$ 768,275.91	00.0000%
3	1GR028	GRANITE CONTRACTING, LLC	\$ 799,663.52	04.0855%
4	1SL002	SLOAN CONSTRUCTION CO., INC.	\$ 816,059.81	06.2196%
5	1BL011	BLYTHE CONSTRUCTION, INC.	\$ 848,424.92	10.4323%
		CHARLOTTE, NC	\$ 1,013,317.00	31.8949%

THIS IS TO CERTIFY THAT THIS IS A TRUE AND CORRECT COPY OF ALL
THE BIDS RECEIVED ON 10/09/07 FOR THIS PROJECT.
CONTRACT ADMINISTRATOR [Signature] DATE 11/09/07

APPROVED BY: H. B. Limehouse, Jr.
TITLE: Secretary of Transportation

SOUTH CAROLINA DEPARTMENT OF TRANSPORTATION

DATE : 10/18/07

VENDOR RANKING

PAGE : 1

*(46.170801) YORK COUNTY, SC FILE NO. 46.170801, STATE PROJECT NO. MC08, PCN 036492_MT01. PROJECT CONSISTS OF ROAD WORK INCLUDING RESURFACING VARIOUS ROADS IN YORK COUNTY.

TOTAL LENGTH OF PROJECT: 10.5500 MILES. COMPLETION DATE: 06/30/2008. DBE GOAL: 0.00%.

RANK	VENDOR NO./NAME	LOCATION	TOTAL BID	% OVER LOW BID
1	1SL002	SLOAN CONSTRUCTION CO., INC.		
2	1BO002	BOGGS PAVING, INC.		
3	1RE010	REA CONTRACTING, LLC		
4	1GR028	GRANITE CONTRACTING, LLC		
		DUNCAN, SC	\$ 1,557,646.33	00.0000%
		MONROE, NC	\$ 1,629,451.94	04.6099%
		CHARLOTTE, NC	\$ 1,742,273.37	11.8529%
		CONCORD, NC	\$ 1,771,817.91	13.7497%

THIS IS TO CERTIFY THAT THIS IS A TRUE AND CORRECT COPY OF ALL
THE BIDS RECEIVED ON 10/09/07 FOR THIS PROJECT.
CONTRACT ADMINISTRATOR RB/Mark DATE 11/09/07

APPROVED BY: H. B. Limehouse, Jr.
TITLE: Secretary of Transportation

SCDOT Commission Agenda Transmittal Form

For Commission Meeting of: December 5, 2007

☐ RATIFICATION

☒ APPROVAL

☐ CERTIFICATION

☐ FOR INFORMATION ONLY

☐ CUFF ITEM FOR APPROVAL

DETAILED DESCRIPTION:

Recommendation for the October 16, 2007 Highway Letting

Request for Commission approval for Director of Construction to execute contracts on projects recommended for award.

Recommended By:

Dr. Shealy - Director of Construction 11/9/07
Signature & Title Date

Division Director Approval:

[Signature] 11/13/07
Signature Date

Secretary Approval:

[Signature] 11/13/07
Date

**SUMMARY OF RECOMMENDATIONS FOR
ONE CONTRACT FROM THE
HIGHWAY LETTING OF OCTOBER 16, 2007**

The following **ONE** (1) contract from the Highway Letting of October 16, 2007, is recommended for approval by the Commission to execute the contract subject to concurrence of the Federal Highway Administration.

COUNTY	SC FILE NO.	CONGRESS. DISTRICT
DORCHESTER & ORANGEBURG	1838.036256A	6

**THE RECOMMENDATION
FOR
THE FOLLOWING CONTRACT
FROM
THE HIGHWAY LETTING OF OCTOBER 16, 2007
IS
AWARD TO LOW BIDDER**

VENDOR RANKING

*(1838.036256AR1) DORCHESTER & ORANGEBURG COUNTIES, SC FILE NO. 1838.036256AR1, FAP NO. IM88(018), PCN 036256RD01R1. PROJECT CONSISTS OF ROAD WORK INCLUDING I-95 INTERSTATE REHABILITATION FROM MILE POST 85.7, (ORANGEBURG COUNTY) TO MILE POST 68.8 (DORCHESTER COUNTY) & AND I-26 ADJACENT TO WEIGH STATIONS (DORCHESTER COUNTY).

TOTAL LENGTH OF PROJECT: 33.8000 MILES. COMPLETION DATE: 12/31/2008. DBE GOAL: 0.00%.

RANK	VENDOR NO./NAME	LOCATION	TOTAL BID	% OVER LOW BID	
1	1CA023	CAUSIE CONTRACTING, INC.	MASON, MI	\$ 7,995,212.96	00.0000%
2	1CO019	COSTELLO INDUSTRIES, INC.	NEWINGTON, CT	\$ 8,758,211.67	09.5432%
3	1KN002	KNISH CORPORATION	FARIBAULT, MN	\$ 9,231,546.47	15.4634%
4	1AP003	APAC-SOUTHEAST, INC.	TAYLOR, SC	\$ 11,019,219.55	37.8227%
5	1PL005	PLOWDEN CONSTRUCTION CO., INC.	SUMTER, SC	\$ 12,316,240.00	54.0452%

THIS IS TO CERTIFY THAT THIS IS A TRUE AND CORRECT COPY OF ALL
THE BIDS RECEIVED ON 10/16/07 FOR THIS PROJECT.
CONTRACT ADMINSTRATOR CB Mack DATE 11/09/07

APPROVED BY: H. B. Limehouse, Jr.
TITLE: Secretary of Transportation

SCDOT Commission Agenda Transmittal Form

For Commission Meeting of: December 5, 2007

☐ RATIFICATION

☒ APPROVAL

☐ CERTIFICATION

☐ FOR INFORMATION ONLY

☐ CUFF ITEM FOR APPROVAL

DETAILED DESCRIPTION:

Recommendation for the November 13, 2007 Highway Letting

Request for Commission approval for Director of Construction to execute contracts on projects recommended for award.

Recommended By:

D. Shealy - Director of Const.
Signature & Title

11/21/07
Date

Division Director Approval:

[Signature]
Signature

11/27/07
Date

Secretary Approval:

[Signature]

11/27/07
Date

**SUMMARY OF RECOMMENDATIONS FOR
SEVENTEEN CONTRACTS FROM THE
HIGHWAY LETTING OF NOVEMBER 13, 2007**

The following TEN (10) contracts from the Highway Letting of November 13, 2007, are recommended for approval by the Commission to execute contracts without the need for further concurrence or approval from the Federal Highway Administration or County Transportation Committees.

COUNTY	SC FILE NO.	CONGRESS. DISTRICT
ENGINEERING DISTRICTS 5, 6, & 7	4755.035930A, 4756.035930B, & 4757.035930C	1, 2, 5, & 6
AIKEN	2.176B	3
BEAUFORT, BERKELEY, CHARLESTON, COLLETON, & JASPER	7.200803, 8.200803, 10.200803, 15.200803, & 27.200803	1, 2, & 6
BERKELEY & CHARLESTON	810.036906A	1
LEXINGTON	32.116B	2
LEXINGTON	32.220B	2
OCONEE	37.145B.1 & 37.145B.2	3
RICHLAND	40.173B	2
SPARTANBURG	42.036910A	4
YORK	46.036908A	5

The following **FOUR (4)** contracts from the Highway Letting of November 13, 2007, are recommended for approval by the Commission to execute contracts after concurrence of the appropriate County Transportation Committee.

COUNTY	SC FILE NO.	CONGRESS. DISTRICT
FLORENCE	21.036740A	6
GEORGETOWN	22.170801 & 22.036731A	1
GREENWOOD	24.170801	3
MCCORMICK	33.170801	3

The following **ONE (1)** contract from the Highway Letting of November 13, 2007, is **RECOMMENDED FOR APPROVAL BY THE COMMISSION TO EXECUTE CONTRACTS SUBJECT TO CONCURRENCE OF THE FEDERAL HIGHWAY ADMINISTRATION:**

COUNTY	SC FILE NO.	CONGRESS. DISTRICT
NEWBERRY	36.036696A	5

The following **ONE (1)** contract from the Highway Letting of November 13, 2007, **WAS REMOVED FROM THE LETTING BEFORE BIDS WERE RECEIVED:**

COUNTY	SC FILE NO.	CONGRESS. DISTRICT
BEAUFORT, BERKELEY, & CHARLESTON	7.370803, 8.370803, & 10.370804	1 & 2
REASON: This contract was removed from the Letting due to incomplete Specifications.		

The following **ONE** (1) contract from the Highway Letting of November 13, 2007, IS RECOMMENDED FOR REJECTION:

COUNTY	SC FILE NO.	CONGRESS. DISTRICT
BEAUFORT, BERKELEY, CHARLESTON, COLLETON, DORCHESTER, & JASPER	7.200802, 8.200802, 10.200802, 15.200802, 18.200802, & 27.200802	1, 2, & 6
REASON: Significant Quantity Errors.		

Resurfacing Cost Per Lane Mile
November 2007 Letting

State Funds **\$116,752**

Federal Funds **N/A**

LETTING DATE : 11/13/07

SOUTH CAROLINA DEPARTMENT OF TRANSPORTATION

DATE : 11/14/07

PAGE : 1

VENDOR RANKING

*(4755.035930A) ENGINEERING DISTRICT 5, 6, & 7, SC FILE NO. 4755.035930A, 4756.035930B, & 4757.035930C, FAP NO. PM88(084), PCN 035930PM01. PROJECT CONSISTS OF TRAFFIC WORK INCLUDING PROVIDING AND APPLYING, THERMOPLASTIC PAVEMENT MARKINGS AND SURFACE MOUNTED RAISED, PAVEMENT MARKERS ON A TOTAL OF 201.0 MILES OF ROADWAY AND LOCATED IN ENGINEERING DISTRICTS 5, 6, & 7. ON VARIOUS ROADS LOCATED IN ENGINEERING DISTRICT 5. ROADS TO BE DETERMINED BY THE DISTRICT ENGINEERING ADMINISTRATOR AFTER THE PROJECT IS LET.

TOTAL LENGTH OF PROJECT: 201.0000 MILES. COMPLETION DATE: 07/31/2008. DBE GOAL: 0.00%.

RANK	VENDOR NO./NAME	LOCATION	TOTAL BID	% OVER LOW BID
1	1PE010	PEEK SERVICE COMPANY, LLC	\$ 1,019,152.00	00.0000%
2	1CA036	CAROLINA PAVEMENT MARKINGS, INC.	\$ 1,045,412.00	02.5767%
3	1OG002	OGLESBY CONSTRUCTION, INC.	\$ 1,046,623.75	02.6955%
4	1AK001	AKCA, INC.	\$ 1,300,524.00	27.6084%
5	1RO002	ROADMARK CORPORATION	\$ 1,515,546.50	48.7066%

THIS IS TO CERTIFY THAT THIS IS A TRUE AND CORRECT COPY OF ALL
THE BIDS RECEIVED ON 11/13/07 FOR THIS PROJECT.
CONTRACT ADMINISTRATOR *[Signature]* DATE 11/21/07

APPROVED BY: H. B. Limehouse, Jr.
TITLE: Secretary of Transportation

VENDOR RANKING

*(02.176B) AIKEN COUNTY, SC FILE NO. 02.176B, FAP NO. SU02(003), PCN 034516T. PROJECT CONSISTS OF ROAD WORK INCLUDING CONSTRUCT TURN LANES ON S-419 (DOUGHTERY ROAD) INTERSECT WITH SC 19 AND SC 302 IN AIKEN COUNTY.

TOTAL LENGTH OF PROJECT: 0.1520 MILES. COMPLETION DATE: 04/30/2008. DBE GOAL: 7.00%.

RANK	VENDOR NO./NAME	LOCATION	TOTAL BID	% OVER LOW BID
1	1TB001	T. B. BULLDOZING, INC.	AIKEN, SC	\$ 228,998.89 00.0000%
2	1SA015	SATTERFIELD CONST. CO., INC.	GREENWOOD, SC	\$ 268,694.53 17.3344%
3	1CH005	CHEROKEE, INC	COLUMBIA, SC	\$ 272,471.16 18.9836%
4	1BE002	BEAM'S CONTRACTING, INC.	BEECH ISLAND, SC	\$ 275,908.34 20.4846%
5	1US004	U. S. GROUP, INCORPORATED	COLUMBIA, SC	\$ 283,555.96 23.8242%
6	1RE005	REEVES CONSTRUCTION COMPANY	MACON, GA	\$ 299,597.56 30.8293%
7	1EA001	EAGLE CONSTRUCTION CO., INC.	NEWBERRY, SC	\$ 342,058.68 49.3713%
8	1PL005	PLOWDEN CONSTRUCTION CO., INC.	SUMTER, SC	\$ 396,004.95 72.9288%

THIS IS TO CERTIFY THAT THIS IS A TRUE AND CORRECT COPY OF ALL
THE BIDS RECEIVED ON 11/13/07 FOR THIS PROJECT.
CONTRACT ADMINISTRATOR CB Mack DATE 11/21/07

APPROVED BY: H. B. Limehouse, Jr.
TITLE: Secretary of Transportation

VENDOR RANKING

*(07.200802) BEAUFORT, BERKELEY, CHARLESTON, COLLETON, DORCHESTER, & JASPER COUNTIES, SC FILE NOS. 07.200802, 08.200802, 10.200802, 15.200802, 18.200802, & 27.200802, STATE PROJECT NO. PM08, PCN 036807MT01, 036808MT01, 036809MT01, 036810MT01, 036811MT01, 036812MT01. PROJECT CONSISTS OF ROAD WORK INCLUDING 2008 DISTRICT 6 PAVEMENT MARKINGS.

TOTAL LENGTH OF PROJECT: 372.5900 MILES. COMPLETION DATE: 06/30/2008. DBE GOAL: 0.00%.

RANK	VENDOR NO./NAME	LOCATION	TOTAL BID	% OVER LOW BID

REJECT ALL BIDS - QUANTITY ERRORS				

THIS IS TO CERTIFY THAT THIS IS A TRUE AND CORRECT COPY OF ALL
THE BIDS RECEIVED ON 11/13/07 FOR THIS PROJECT.
CONTRACT ADMINISTRATOR D. A. Shealy for DATE 11/21/07

APPROVED BY: H. B. Limehouse, Jr.
TITLE: Secretary of Transportation

VENDOR RANKING

*(07.200803) BEAUFORT, BERKELEY, CHARLESTON, COLLETON, & JASPER COUNTIES, SC FILE NOS. 07.200803, 08.200803, 10.200803, 15.200803, & 27.200803, STATE PROJECT NO. PM08, PCN 036802MT01, 036803MT01, 036804MT01, 036805MT01, 036806MT01. PROJECT CONSISTS OF ROAD WORK INCLUDING 2008 THERMOPLASTIC PAVEMENT MARKINGS - BEAUFORT, BERKELEY, AND CHARLESTON, COLLETON, AND JASPER COUNTIES

TOTAL LENGTH OF PROJECT: 33.6900 MILES. COMPLETION DATE: 06/30/2008. DBE GOAL: 0.00%.

RANK	VENDOR NO./NAME	LOCATION	TOTAL BID	% OVER LOW BID
1	1PE010	PEEK SERVICE COMPANY, LLC	\$ 169,695.16	00.0000%
2	1OG002	OGLESBY CONSTRUCTION, INC.	\$ 187,362.55	10.4113%
3	1AK001	AKCA, INC.	\$ 252,514.20	48.8046%
4	1RO002	ROADMARK CORPORATION	\$ 265,497.53	56.4556%

THIS IS TO CERTIFY THAT THIS IS A TRUE AND CORRECT COPY OF ALL
THE BIDS RECEIVED ON 11/13/07 FOR THIS PROJECT.
CONTRACT ADMINISTRATOR *R. B. L.* DATE 11/21/07

APPROVED BY: H. B. Limehouse, Jr.
TITLE: Secretary of Transportation

SOUTH CAROLINA DEPARTMENT OF TRANSPORTATION

DATE : 11/14/07

PAGE : 1

VENDOR RANKING

*(07.370803) BEAUFORT, BERKELEY & CHARLESTON COUNTIES, SC FILE NOS. 07.370803, 08.370803, 10.370804, STATE PROJECT NO. CB08, PCN 036948MT01, 036949MT01, 036950MT01. PROJECT CONSISTS OF ROAD WORK INCLUDING 2008 CATCH BASIN REPAIRS - BEAUFORT, BERKELEY, AND CHARLESTON COUNTIES

TOTAL LENGTH OF PROJECT: 57.8700 MILES. COMPLETION DATE: 06/16/2008. DBE GOAL: 0.00%.

RANK	VENDOR NO./NAME	LOCATION	TOTAL BID	% OVER LOW BID

WITHDRAWN FROM LETTING				

THIS IS TO CERTIFY THAT THIS IS A TRUE AND CORRECT COPY OF ALL
THE BIDS RECEIVED ON 11/13/07 FOR THIS PROJECT.
CONTRACT ADMINSTRATOR *DR. Shealy for* DATE 11/21/07

APPROVED BY: H. B. Limehouse, Jr.
TITLE: Secretary of Transportation

VENDOR RANKING

*(0810.036906A) BERKELEY & CHARLESTON COUNTIES, SC FILE NO. 810.036906A, FAP NO. PM88(087), PCN 036906PM01. PROJECT CONSISTS OF TRAFFIC WORK INCLUDING REMOVING EXISTING, PAVEMENT MARKINGS AND PROVIDING AND APPLYING NEW EPOXY, THERMOPLASTIC, AND PREFORMED TAPE PAVEMENT MARKINGS ON A, TOTAL OF 24.97 MILES OF I-526 LOCATED IN BERKLEY AND CHARLESTON COUNTIES.

TOTAL LENGTH OF PROJECT: 24.9700 MILES. COMPLETION DATE: 07/30/2008. DBE GOAL: 0.00%.

RANK	VENDOR NO./NAME	LOCATION	TOTAL BID	% OVER LOW BID
1	1OG002	OGLESBY CONSTRUCTION, INC.		
2	1RO002	ROADMARK CORPORATION		
3	1DE009	DENVILLE LINE PAINTING, INC.		
		NORWALK, OH	\$ 529,641.00	00.0000%
		DURHAM, NC	\$ 598,788.60	13.0556%
		ROCKAWAY, NJ	\$ 675,995.00	27.6327%

THIS IS TO CERTIFY THAT THIS IS A TRUE AND CORRECT COPY OF ALL
THE BIDS RECEIVED ON 11/13/07 FOR THIS PROJECT.
CONTRACT ADMINISTRATOR KB Mark DATE 11/21/07

APPROVED BY: H. B. Limehouse, Jr.
TITLE: Secretary of Transportation

SOUTH CAROLINA DEPARTMENT OF TRANSPORTATION

DATE : 11/14/07

PAGE : 1

VENDOR RANKING

*(21.036740A) FLORENCE COUNTY, SC FILE NO. 21.036740A, STATE PROJECT NO. C036740A, PCN 036740CP01. PROJECT CONSISTS OF ROAD WORK INCLUDING RESURFACING ON VARIOUS ROADS IN FLORENCE COUNTY.

TOTAL LENGTH OF PROJECT: 2.4700 MILES. COMPLETION DATE: 05/31/2008. DBE GOAL: 0.00%.

RANK	VENDOR NO./NAME	LOCATION	TOTAL BID	% OVER LOW BID
1	1CR001	C. R. JACKSON, INC.		
2	1PA005	PALMETTO PAVING CORPORATION	\$ 390,170.42	00.0000%
3	1WE002	WEAVER CO., INC.	\$ 410,222.79	05.1394%
4	1BO002	BOGGS PAVING, INC.	\$ 424,897.99	08.9006%
		MONROE, NC	\$ 471,898.54	20.9468%

THIS IS TO CERTIFY THAT THIS IS A TRUE AND CORRECT COPY OF ALL
THE BIDS RECEIVED ON 11/13/07 FOR THIS PROJECT.
CONTRACT ADMINISTRATOR AB Mark DATE 11/21/07

APPROVED BY: H. B. Limehouse, Jr.
TITLE: Secretary of Transportation

VENDOR RANKING

*(22.170801) GEORGETOWN COUNTY, SC FILE NOS. 22.170801 & 22.036731A, STATE PROJECT NO. MC08, PCN 036496MT01, 036731CP01. PROJECT CONSISTS OF ROAD WORK INCLUDING RESURFACING ON VARIOUS ROADS IN GEORGETOWN COUNTY.

TOTAL LENGTH OF PROJECT: 6.0100 MILES. COMPLETION DATE: 05/31/2008. DBE GOAL: 0.00%.

RANK	VENDOR NO./NAME	LOCATION	TOTAL BID	% OVER LOW BID
1	1CR001	C. R. JACKSON, INC.		
2	1WE002	WEAVER CO., INC.		
3	1PA005	PALMETTO PAVING CORPORATION		
4	1BO002	BOGGS PAVING, INC.		
		COLUMBIA, SC	\$ 645,334.53	00.0000%
		CONWAY, SC	\$ 680,707.77	05.4814%
		CONWAY, SC	\$ 681,909.67	05.6676%
		MONROE, NC	\$ 723,512.68	12.1144%

THIS IS TO CERTIFY THAT THIS IS A TRUE AND CORRECT COPY OF ALL
THE BIDS RECEIVED ON 11/13/07 FOR THIS PROJECT.
CONTRACT ADMINISTRATOR CB/ack DATE 11/21/07

APPROVED BY: H. B. Limehouse, Jr.
TITLE: Secretary of Transportation

SOUTH CAROLINA DEPARTMENT OF TRANSPORTATION

DATE : 11/14/07

PAGE : 1

VENDOR RANKING

*(24.170801) GREENWOOD COUNTY, SC FILE NO. 24.170801, STATE PROJECT NO. MC08, PCN 036477MT01. PROJECT CONSISTS OF ROAD WORK INCLUDING RESURFACING ON VARIOUS ROADS IN GREENWOOD COUNTY.

TOTAL LENGTH OF PROJECT: 2.2200 MILES. COMPLETION DATE: 04/30/2008. DBE GOAL: 0.00%.

RANK	VENDOR NO./NAME	LOCATION	TOTAL BID	% OVER LOW BID
1	1SA015	SATTERFIELD CONST. CO., INC.		
2	1SL002	SLOAN CONSTRUCTION CO., INC.		
3	1TB001	T. B. BULLDOZING, INC.		
		GREENWOOD, SC	\$ 284,000.13	00.0000%
		DUNCAN, SC	\$ 310,430.32	09.3064%
		AIKEN, SC	\$ 334,007.38	17.6082%

THIS IS TO CERTIFY THAT THIS IS A TRUE AND CORRECT COPY OF ALL
THE BIDS RECEIVED ON 11/13/07 FOR THIS PROJECT.
CONTRACT ADMINSTRATOR [Signature] DATE 11/21/07

APPROVED BY: H. B. Limehouse, Jr.
TITLE: Secretary of Transportation

SOUTH CAROLINA DEPARTMENT OF TRANSPORTATION

DATE : 11/14/07

PAGE : 1

VENDOR RANKING

*(32.116B) LEXINGTON COUNTY, SC FILE NO. 32.116B, FAP NO. BR32(009), PCN 025161B, 025161R. PROJECT CONSISTS OF BRIDGE & APPROACH WORK INCLUDING BRIDGE REPLACEMENT AND APPROACH WORK ON S-671 (PINEY GROVE, ROAD) INCLUDES A 80.000' BRIDGE WITH R. C. FLAT SLABS OVER AND KINLEY CREEK.

TOTAL LENGTH OF PROJECT: 0.5310 MILES. COMPLETION DATE: 04/30/2009. DBE GOAL: 9.00%.

RANK	VENDOR NO./NAME	LOCATION	TOTAL BID	% OVER LOW BID
1	1US004	U. S. GROUP, INCORPORATED		
2	1CR007	CROWDER CONSTRUCTION COMPANY		
3	1CR002	C. RAY MILES CONSTRUCTION COMPANY, INC.		
4	1MY001	MYLES CONSTRUCTION CO., INC.		
5	1UN002	UNITED CONTRACTORS, INC.		
6	1DA002	DANE CONSTRUCTION, INC.		
7	1SL002	SLOAN CONSTRUCTION CO., INC.		
8	1EA001	EAGLE CONSTRUCTION CO., INC.		
9	1PL005	LOWDEN CONSTRUCTION CO., INC.		
		COLUMBIA, SC	\$ 2,374,765.65	00.0000%
		CHARLOTTE, NC	\$ 2,536,266.63	06.8000%
		LUGOFF, SC	\$ 2,603,817.77	09.6400%
		SPARTANBURG, SC	\$ 2,685,077.95	13.0600%
		GREAT FALLS, SC	\$ 2,775,352.15	16.8600%
		MOORESVILLE, NC	\$ 2,776,907.80	16.9300%
		DUNCAN, SC	\$ 2,892,182.49	21.7800%
		NEWBERRY, SC	\$ 3,132,505.05	31.9000%
		SUMTER, SC	\$ 3,585,753.39	50.9900%

THIS IS TO CERTIFY THAT THIS IS A TRUE AND CORRECT COPY OF ALL
THE BIDS RECEIVED ON 11/13/07 FOR THIS PROJECT.
CONTRACT ADMINISTRATOR RB Mark DATE 11/21/07

APPROVED BY: H. B. Limehouse, Jr.
TITLE: Secretary of Transportation

SOUTH CAROLINA DEPARTMENT OF TRANSPORTATION

DATE : 11/14/07

PAGE : 1

VENDOR RANKING

*(32.220B) LEXINGTON COUNTY, SC FILE NO. 32.220B, FAP NO. BR32(018), PCN 030627B, 030627R. PROJECT CONSISTS OF ROAD AND BRIDGE WORK INCLUDING REPLACE BRIDGE APPROX., BRIDGE OVER BEAR CREEK (S-51) 2 MILES SW OF CHAPIN IN LEXINGTON COUNTY.

TOTAL LENGTH OF PROJECT: 0.5070 MILES. COMPLETION DATE: 11/30/2008. DBE GOAL: 5.00%.

RANK	VENDOR NO./NAME	LOCATION	TOTAL BID	% OVER LOW BID
1	1MY001	MYLES CONSTRUCTION CO., INC.		
2	1CR007	CROWDER CONSTRUCTION COMPANY		
3	1DA002	DANE CONSTRUCTION, INC.		
4	1US004	U. S. GROUP, INCORPORATED		
5	1DE003	DELLINGER, INC.		
6	1LE006	LEE CONSTRUCTION CO. OF THE CAROLINAS,		
7	1SL002	SLOAN CONSTRUCTION CO., INC.		
8	1EA001	EAGLE CONSTRUCTION CO., INC.		
9	1UN002	UNITED CONTRACTORS, INC.		
10	1RE006	REPUBLIC CONTRACTING CORP.		
11	1CR002	C. RAY MILES CONSTRUCTION COMPANY, INC.		
12	1RE010	REA CONTRACTING, LLC		
		SPARTANBURG, SC	\$ 1,825,829.97	00.0000%
		CHARLOTTE, NC	\$ 1,827,605.22	00.0972%
		MOORESVILLE, NC	\$ 1,905,966.11	04.3890%
		COLUMBIA, SC	\$ 1,916,489.70	04.9654%
		MONROE, NC	\$ 1,930,459.33	05.7305%
		CHARLOTTE, NC	\$ 1,945,879.58	06.5751%
		DUNCAN, SC	\$ 1,952,948.50	06.9622%
		NEWBERRY, SC	\$ 2,033,117.45	11.3531%
		GREAT FALLS, SC	\$ 2,091,419.70	14.5462%
		COLUMBIA, SC	\$ 2,092,520.88	14.6066%
		LUGOFF, SC	\$ 2,107,803.74	15.4436%
		CHARLOTTE, NC	\$ 2,109,919.76	15.5595%

THIS IS TO CERTIFY THAT THIS IS A TRUE AND CORRECT COPY OF ALL
THE BIDS RECEIVED ON 11/13/07 FOR THIS PROJECT.
CONTRACT ADMINISTRATOR [Signature] DATE 11/21/07

APPROVED BY: H. B. Limehouse, Jr.
TITLE: Secretary of Transportation

SOUTH CAROLINA DEPARTMENT OF TRANSPORTATION

DATE : 11/14/07

PAGE : 1

VENDOR RANKING

*(33.170801) MCCORMICK COUNTY, SC FILE NO. 33.170801, STATE PROJECT NO. MC08, PCN 036479MT01. PROJECT CONSISTS OF WORK INCLUDING RESURFACING ON VARIOUS ROADS IN MCCORMICK COUNTY.

TOTAL LENGTH OF PROJECT: 5.5900 MILES. COMPLETION DATE: 04/30/2008. DBE GOAL: 0.00%.

RANK	VENDOR NO./NAME	LOCATION	TOTAL BID	% OVER LOW BID
1	1SA015	SATTERFIELD CONST. CO., INC.		
2	1TB001	T. B. BULLDOZING, INC.		
3	1RE005	REEVES CONSTRUCTION COMPANY		
		GREENWOOD, SC	\$ 582,378.48	00.0000%
		AIKEN, SC	\$ 643,857.43	10.5565%
		MACON, GA	\$ 735,984.24	26.3756%

THIS IS TO CERTIFY THAT THIS IS A TRUE AND CORRECT COPY OF ALL
THE BIDS RECEIVED ON 11/13/07 FOR THIS PROJECT.
CONTRACT ADMINISTRATOR RB Mark DATE 11/21/07

APPROVED BY: H. B. Limehouse, Jr.
TITLE: Secretary of Transportation

SOUTH CAROLINA DEPARTMENT OF TRANSPORTATION

DATE : 11/14/07

PAGE : 1

VENDOR RANKING

*(36.036696A) NEWBERRY COUNTY, SC FILE NO. 36.036696A, FAP NO. IM36(003), PCN 036696R. PROJECT CONSISTS OF ROAD WORK INCLUDING REHABILITATION ON I-26 FROM LEXINGTON COUNTY LINE TO NEAR SC AND RT. 34 IN NEWBERRY COUNTY.

TOTAL LENGTH OF PROJECT: 13.7440 MILES. COMPLETION DATE: 05/31/2008. DBE GOAL: 3.00%.

RANK	VENDOR NO./NAME	LOCATION	TOTAL BID	% OVER LOW BID
1	1SA015	SATTERFIELD CONST. CO., INC.		
2	1RE010	REA CONTRACTING, LLC		
3	1SL002	SLOAN CONSTRUCTION CO., INC.		
		GREENWOOD, SC	\$ 1,784,756.29	00.0000%
		CHARLOTTE, NC	\$ 1,971,927.60	10.4872%
		DUNCAN, SC	\$ 2,172,155.70	21.7060%

THIS IS TO CERTIFY THAT THIS IS A TRUE AND CORRECT COPY OF ALL
THE BIDS RECEIVED ON 11/13/07 FOR THIS PROJECT.
CONTRACT ADMINISTRATOR REMARK DATE 11/21/07

APPROVED BY: H. B. Limehouse, Jr.
TITLE: Secretary of Transportation

VENDOR RANKING

*(37.145B.1) OCONEE COUNTY, SC FILE NOS. 37.145B.1 & 37.145B.2, FAP NO. BR37(006), PCN 033283B, 033283R, 034867B. PROJECT CONSISTS OF BRIDGE & APPROACH WORK INCLUDING REPLACE CULVERT AT CLEVELAND CREEK WITH BRIDGE 11.5 MILES, SOUTH OF SENECA. REPLACE BRIDGE WITH BRIDGE OVER CLEVELAND CREEK 11.5 MILES SOUTH OF SENECA IN OCONEE COUNTY.

TOTAL LENGTH OF PROJECT: 0.6620 MILES. COMPLETION DATE: 05/31/2009. DBE GOAL: 5.00%.

RANK	VENDOR NO./NAME	LOCATION	TOTAL BID	% OVER LOW BID
1	1UN002	UNITED CONTRACTORS, INC.	\$ 2,610,014.85	00.0000%
2	1CR007	CROWDER CONSTRUCTION COMPANY	\$ 2,635,807.20	00.9882%
3	1AM001	A. M. TUCK, INC.	\$ 2,688,421.83	03.0041%
4	1MY001	MYLES CONSTRUCTION CO., INC.	\$ 2,707,640.79	03.7404%
5	1SA021	SADDLEBROOK CONSTRUCTION, INC.	\$ 2,852,271.56	09.2818%
6	1DA002	DANE CONSTRUCTION, INC.	\$ 2,865,176.84	09.7763%
7	1SL002	SLOAN CONSTRUCTION CO., INC.	\$ 3,063,616.35	17.3793%
8	1RE010	REA CONTRACTING, LLC	\$ 3,093,093.63	18.5087%
9	1EA001	EAGLE CONSTRUCTION CO., INC.	\$ 3,156,356.88	20.9325%

THIS IS TO CERTIFY THAT THIS IS A TRUE AND CORRECT COPY OF ALL
THE BIDS RECEIVED ON 11/13/07 FOR THIS PROJECT.
CONTRACT ADMINSTRATOR RBH/uk DATE 11/21/07

APPROVED BY: H. B. Limehouse, Jr.
TITLE: Secretary of Transportation

VENDOR RANKING

*(40.173B) RICHLAND COUNTY, SC FILE NO. 40.173B, FAP NO. BR40(002), PCN 027543B, 027543R. PROJECT CONSISTS OF BRIDGE & APPROACH WORK INCLUDING BRIDGE REPLACEMENT AND APPROACH WORK ON S-1683 INCLUDES, CONSTRUCTION OF A 60.00' BRIDGE WITH HOLLOWED CORED SLAB SPAN OVER WILDCAT CREEK. WITHIN THE FOLLOWING LIMITS:

0.0000 MILES ON FROM 21+36.00 TO 21+96.00

TOTAL LENGTH OF PROJECT: 0.2050 MILES. COMPLETION DATE: 07/31/2008. DBE GOAL: 8.00%.

RANK	VENDOR NO./NAME	LOCATION	TOTAL BID	% OVER LOW BID
1	1AM001	A. M. TUCK, INC.	\$ 587,504.06	00.0000%
2	1UN002	UNITED CONTRACTORS, INC.	\$ 597,543.45	01.7088%
3	1US004	U. S. GROUP, INCORPORATED	\$ 648,043.93	10.3046%
4	1DE003	DELLINGER, INC.	\$ 653,870.54	11.2963%
5	1RE006	REPUBLIC CONTRACTING CORP.	\$ 658,036.18	12.0054%
6	1DA002	DANE CONSTRUCTION, INC.	\$ 704,443.57	19.9045%
7	1SL002	SLOAN CONSTRUCTION CO., INC.	\$ 709,133.10	20.7027%
8	1LE006	LEE CONSTRUCTION CO. OF THE CAROLINAS, I	\$ 730,970.82	24.4197%
9	1MY001	MYLES CONSTRUCTION CO., INC.	\$ 748,143.70	27.3427%
10	1PL005	PLOWDEN CONSTRUCTION CO., INC.	\$ 808,336.00	37.5882%

THIS IS TO CERTIFY THAT THIS IS A TRUE AND CORRECT COPY OF ALL
THE BIDS RECEIVED ON 11/13/07 FOR THIS PROJECT.
CONTRACT ADMINISTRATOR [Signature] DATE 11/21/07

APPROVED BY: H. B. Limehouse, Jr.
TITLE: Secretary of Transportation

VENDOR RANKING

*(42.036910A) SPARTANBURG COUNTY, SC FILE NO. 42.036910A, FAP NO. PM42(003), PCN 036910PM01. PROJECT CONSISTS OF WORK INCLUDING REMOVING EXISTING, PAVEMENT MARKINGS AND PROVIDING AND APPLYING NEW EPOXY AND, THERMOPLASTIC PAVEMENT MARKINGS ON A TOTAL OF 13.0 MILES OF I-85 LOCATED IN SPARTANBURG COUNTY.

TOTAL LENGTH OF PROJECT: 13.0000 MILES. COMPLETION DATE: 07/30/2008. DBE GOAL: 0.00%.

RANK	VENDOR NO./NAME	LOCATION	TOTAL BID	% OVER LOW BID
1	1OG002	OGLESBY CONSTRUCTION, INC.	\$ 432,262.00	00.0000%
2	1RO002	ROADMARK CORPORATION	\$ 472,616.00	09.3300%
3	1DE009	DENVILLE LINE PAINTING, INC.	\$ 695,335.00	60.8500%

THIS IS TO CERTIFY THAT THIS IS A TRUE AND CORRECT COPY OF ALL
THE BIDS RECEIVED ON 11/13/07 FOR THIS PROJECT.
CONTRACT ADMINISTRATOR RB Mark DATE 11/21/07

APPROVED BY: H. B. Limehouse, Jr.
TITLE: Secretary of Transportation

VENDOR RANKING

*(46.036908A) YORK COUNTY, SC FILE NO. 46.036908A, FAP NO. PM46(002), PCN 036908PM01. PROJECT CONSISTS OF TRAFFIC WORK INCLUDING REMOVING EXISTING, PAVEMENT MARKINGS AND PROVIDING AND APPLYING NEW, THERMOPLASTIC PAVEMENT MARKINGS ON A TOTAL OF 14.9 MILES OF I-77 LOCATED IN YORK COUNTY.

TOTAL LENGTH OF PROJECT: 14.9000 MILES. COMPLETION DATE: 07/30/2008. DBE GOAL: 0.00%.

RANK	VENDOR NO./NAME	LOCATION	TOTAL BID	% OVER LOW BID
1	10G002	OGLESBY CONSTRUCTION, INC.		
2	1PE010	PEEK SERVICE COMPANY, LLC		
3	1RO002	ROADMARK CORPORATION		
		NORWALK, OH	\$ 548,796.50	00.0000%
		COLUMBIA, SC	\$ 653,835.00	19.1398%
		DURHAM, NC	\$ 779,008.00	41.9484%

THIS IS TO CERTIFY THAT THIS IS A TRUE AND CORRECT COPY OF ALL
THE BIDS RECEIVED ON 11/13/07 FOR THIS PROJECT.
CONTRACT ADMINISTRATOR *[Signature]* DATE 11/24/07

APPROVED BY: H. B. Limehouse, Jr.
TITLE: Secretary of Transportation



**SCDOT COMMISSION AGENDA
TRANSMITTAL FORM**

For Commission Meeting of: December 5, 2007

 RATIFICATION

 X **APPROVAL**

 CERTIFICATION

 FOR INFORMATION ONLY

 CUFF ITEM FOR APPROVAL

DETAILED DESCRIPTION:

Request Commission approval of the additions, deletions and corrections to the State Highway System as shown on the attached pages.

Recommended By:

RBW RC Watts
Deputy State Highway Engineer

11-19-07
Date

Division Director Approval:

Long
State Highway Engineer

11/19/07
Date

Secretary Approval:

HB Linehouse

11/20/07
Date

Removal of Roads From State Highway Secondary System

The Department recommends Commission approval for the removal of certain sections of secondary roads from the State Highway Secondary System. These sections of roads may be removed for one of the following reasons:

1. Abandonment of Relocated Section of Highway
2. Deletions and Removal of Roads from State Secondary System - Roads may be deleted and removed from secondary system by exchanging for equal or less mileage or roads, which have a higher traffic importance. Ownership reverts to local government having jurisdiction (city or county). Approval of deletion or removal by local government is not required.
3. Abandonment of Right-of-way - Right-of-way may be abandoned if it is determined that the right-of-way is not required for right-of-way proposes or if the right-of-way is not needed for Department purposes.
4. Court Order

Correction of Description of State Highways

The Department recommends Commission approval of the correction of the description of sections of State Highway previously added to the State Highway System. The description of roads currently in the State Highway Secondary System may be changed for relocation purposes, to revise the description of the termini to show what was actually constructed by contract, county line changes, or a change in the secondary road number.

Additions to State Highway Secondary System

The Department recommends Commission approval to add sections of road to the State Highway Secondary System for construction and maintenance. The Department may add roads to the State Highway Secondary System by request of the County Transportation Committees contingent on mileage being available under the current mileage cap. Roads may be added to the State Secondary System by the construction of a new roadway, accepting existing county/city roads into our Secondary System by the swap method, or by county line changes. Roads added to the State Highway System must be constructed to Department standards or reviewed for compliance with Department standards.

Rescind Action Adding Roads to State Highway Secondary System

The Department recommends the Commission rescind its previous actions adding roads to the State Highway Secondary System for construction and maintenance. The Department may rescind action on roads, which have not been constructed and formally accepted into the State Highway Secondary System. Roads may be rescinded due to right-of-way being unavailable, problems arising during construction, or funding issues.

Transfer of Road between Secondary and Primary Systems

The Department recommends Commission approval to transfer sections of road from the Secondary System to the Primary System, or vice versa. Pursuant to the provisions of Section 57-5-50 of the Code-of-Laws of South Carolina, 1976, the Commission may transfer any route or section of route from the state highway secondary system to the state highway primary system, or vice versa, when, in its judgment, such transfer is advisable to better serve the traveling public.

Detailed information concerning each of these requests is attached.

REMOVAL OF ROADS FROM THE STATE HIGHWAY SECONDARY SYSTEM

It is recommended the Commission remove the following section of road from the State Highway System as follows:

Addition Number

Description

Berkeley County

(Commissioner Stevenson – District #6)

Portion of 18	Section of road, Northwest of St. Stephens, From US 52 Southwesterly -approximately 0.09 miles (Designated S-35) (Added to System 11/1/1939)
---------------	---

Note: The above road removal is recommended due to removal of pavement by File 8.689.

Present Mileage	749.09
Change:	(0.09)
New Mileage:	749.00
New Cap:	749.00

TRANSFER OF ROAD BETWEEN SECONDARY AND PRIMARY SYSTEM

It is recommended the Commission approve the transfer of roads from the Secondary System to the Primary System as follows:

Addition Number

Description

Florence County

(Commissioner Stevenson – District #6)

- | | |
|------|--|
| 1791 | Section of Road, adjacent to Florence, From US Route 301 and S-588 Easterly and Northerly to a point 0.42 mile North of SC Route 51.
-approximately 1.96 miles
(Designated US-301)
(Added to System 11/21/1997) |
| 1795 | Section of Road, From the intersection of US 76 and SC 327, East of Florence Southerly and Southwesterly to S-13.
-approximately 2.38 miles
(Designated US-301)
(Added to System 9/29/2003) |

Note: The above transfers are recommended to create a new location for US 301 to help relieve congestion through the City of Florence.

ADDITION TO STATE PRIMARY SYSTEM

It is recommended the Commission add the following sections of road to the State Primary System as follows:

Addition Number

Description

Florence County

(Commissioner Stevenson – District #6)

1797	Section of Road, Adjacent to Florence, From S-13 Westerly to Addition 1791 -approximately 3.17 miles (Designated US-301)
------	--

Note: The above addition is recommended due to the construction of a new location of US 301 by File 21.144A.

Present Mileage	1,098.32
Change:	(4.34)
New Mileage:	1,093.98
New Cap:	1,093.98

CORRECTION OF DESCRIPTION OF STATE HIGHWAY SYSTEM

It is recommended the Commission approve the correction of the description of sections of State Highway previously added to the State Highway System.

Addition Number

Description

Georgetown County

(Commissioner Young– District #1)

390 Section of Road, from US 17 at Murrells Inlet Westerly for 1.12 miles (Designated S-277); Also includes a Spur from S-277 Northeasterly to Dead End- approximately 0.06 mile (Designated S-277 Spur)
 -approximately 1.18 miles
 (Designated S-277 & Spur)
 (Added to System 6/21/1962)
 (1st Revision 7/19/1962)
 (Portion Removed 7/14/2000)
 (2nd Revision 8/10/2007)

Note: The above correction of description is recommended to correct the Add number from Add 252 to Add 390. This is an administrative change—the cap mileage will not be affected.

Present Mileage	500.17
Change:	-0-
New Mileage:	500.17
New Cap:	500.17

CORRECTION OF DESCRIPTION OF STATE HIGHWAY SYSTEM

It is recommended the Commission approve the correction of the description of sections of State Highway previously added to the State Highway System.

Addition Number

Description

Greenville County

(Commissioner Atkins – District #4)

- | | |
|------|---|
| 421 | Boyd Avenue, adjacent to Simpsonville, From S-929 (Bensen Street) Southerly, Westerly, and Southerly to S-1100-approximately 0.58 mile (Designated S-421); Also a Section of Road known as Boyd Bluff Court, from S-1100 Southerly to A Dead End-approximately 0.09 mile (Designated S-1911)
-approximately 0.67 miles
(Designated S-421 & S-1911)
(Added to System 7/20/1961) |
| 1094 | A Frontage Road, West of I-385, From S-55 (Milepost 27) Northwesterly to S-272
-approximately 1.62 miles
(Designated S-1094)
(Added to System 3/16/1989) |
| 1095 | A Frontage Road, West of I-385 From S-587 Northeasterly then Southeasterly to S-587-approximately 1.03 mile, including a Spur from S-1095 to an end-approximately 0.26 mile.
-approximately 1.29 miles
(Designated S-1095 & Spur)
(Added to System 3/16/1989) |
| 1100 | A Frontage Road East of I-385 From S-272 (Milepost 29) Northwesterly to S-566
-approximately 1.86 miles
(Designated S-1100)
(Added to System 3/16/1989) |

Note: The above correction are recommended due to construction by File 23.362A

ADDITION OF ROADS TO STATE HIGHWAY SECONDARY SYSTEM

It is recommended the Commission add the following sections of road to the State Highway System as follows:

Addition Number

Description

Greenville County

(Commissioner Atkins – District #4)

1170

A Section of Road, adjacent to Simpsonville, From S-587 Easterly to an End
-approximately 0.09 miles
(Designated S-1170)

Note: The above addition is recommended due to the construction by File
23.362A.

Present Mileage	1074.82
Change:	0.42
New Mileage:	1075.24
New Cap:	1075.24

CORRECTION OF DESCRIPTION OF STATE HIGHWAY SYSTEM

It is recommended the Commission approve the correction of the description of sections of State Highway previously added to the State Highway System.

Addition Number

Description

Lexington County

(Commissioner Taylor – District #2)

1505	Old Bush River Road, South of Chapin, From S-83, approximately 0.30 mile Northwest of Road S-715 Northwesterly to Road S-940 -approximately 1.10 miles (Designated S-1938) (Added to System 10/21/1976)
------	---

Note: The above revision is recommended to give this section of S-1177 a new Secondary number due to the road is no longer continuous per a field inventory. There is no change to the mileage for this section.

Present Mileage	1212.78
Change:	-0-
New Mileage:	1212.78
New Cap:	1212.78

CORRECTION OF DESCRIPTION OF STATE HIGHWAY SYSTEM

It is recommended the Commission approve the correction of the description of sections of State Highway previously added to the State Highway System.

Addition Number

Description

Spartanburg County

(Commissioner Atkins – District #4)

1006

A Frontage Road, North of I-85, From US 221 Southwesterly
-approximately 0.88 miles
(Designated S-1006)
(Added to System 3/16/1989)
(Portion Removed 1/14/1988)

Note: The above correction is recommended due to the relocation of US 221.

Present Mileage	908.88
Change:	0.21
New Mileage:	909.09
New Cap:	909.09

SCDOT Commission Agenda Transmittal Form

For Commission Meeting of: December 05, 2007

☒ **RATIFICATION**

☐ **APPROVAL**

☐ **CERTIFICATION**

☐ **FOR INFORMATION ONLY**

☐ **CUFF ITEM FOR APPROVAL**

DETAILED DESCRIPTION:

KBE
The attached report includes detailed information regarding work requests received by SCDOT during the period from October 1 - October 30, 2007. The included requests meet the criteria described in SC Code of Laws Section 57-1-370 (N). The requests are separated into four categories and sorted by congressional district. The four categories are: (1) Items recommended for approval based on approved objective and quantifiable factors ;(2) Items recommended for approval based on factors other than approved objective and quantifiable factors ;(3) Items not recommended for approval; and (4) Pending items. Also included are requests that were previously in pending status and now have a recommendation.

Recommended By:

James J. Feda, Jr.
Signature & Title

11/26/07
Date

Division Director Approval:

KBE For JCW
Signature

11/27/07
Date

Secretary Approval:


HO Simola

11/27/07
Date

Commission Report

November 26, 2007

I have reviewed the attached report and certify that it is a compilation of the individual reports certified by the districts.



James J. Fedak, Jr.
Director of Maintenance

Commission 370 (N) Summary Report

11/21/2007

Approved				
Congressional District	Construction	Curb Cuts	New Signals	Resurfacing
1		9		
2		11	1	
3		13		
4		4	1	1
5		18	45	2
6		12	1	
Not Approved				
Congressional District	Construction	Curb Cuts	New Signals	Resurfacing
1				
2		2	3	3
3	1	2	2	1
4			1	
5				
6		1	1	1
Received and in Pending Status				
Congressional District	Construction	Curb Cuts	New Signals	Resurfacing
1		8	3	
2		3	15	2
3		1	8	
4	1	7	8	
5		4	6	1
6		4	6	

Commission 370 (N) Items recommended for approval based on approved objective and quantifiable factors

Req.#	Cong Dist	County	Request Type	Requestor	Reported Date	Type	Route	Road Name	Meets Criteria	
310295	1	HORRY	CURB CUTS	RED APPLE GROUP, LLC	10/01/07	SC	9	HWY 9 BYPASS 2650	Y	
311625	1	HORRY	CURB CUTS	MCQUIDDY PROPERTIES	10/09/07	SC	707	HWY 707 2670	Y	
311826	1	HORRY	CURB CUTS	BLUEWHALE LLC	10/10/07	US	17	KINGS HIGHWAY	Y	
311918	1	GEORGETOWN	CURB CUTS	JAMES F. MARTIN	10/10/07	US	701	FRASER STREET	Y	
312807	1	GEORGETOWN	CURB CUTS	BRYANT HUNTLEY	10/16/07	US	17	OCEAN HIGHWAY	Y	
313016	1	HORRY	CURB CUTS	CAROLINA RETAIL DEV	10/17/07	US	701	HWY 701	Y	
313224	1	HORRY	CURB CUTS	JOANNE RADCLIFFE	10/18/07	US	378	HWY 378	Y	
313303	1	BERKELEY	CURB CUTS	KENT WATSON	10/19/07	US	17	NORTH HIGHWAY 17-A	Y	
313698	1	HORRY	CURB CUTS	SOUTH POINTE, LLC	10/22/07	US	17	17 BUSINESS	Y	

Commission 370 (N) Items received and are in a pending status

Req.#	Cong Dist	County	Request Type	Requestor	Reported Date	Type	Route	Road Name	Meets Objective	Status
312472	1	DORCHESTER	CURB CUTS	KLEIN SCOTT VISCO COM	10/11/07	US	78	WEST 5TH NORTH STREET		UNDER INVESTIGATION
312812	1	DORCHESTER	CURB CUTS	THE PANTRY, INC	10/15/07	SC	642	DORCHESTER ROAD		UNDER INVESTIGATION
312817	1	DORCHESTER	CURB CUTS	THE PANTRY INC	10/15/07	SC	642	DORCHESTER ROAD		UNDER INVESTIGATION
312884	1	DORCHESTER	CURB CUTS	MARK ENSLEY	10/17/07	SC	165	BACON BRIDGE ROAD		UNDER INVESTIGATION
313668	1	BERKELEY	CURB CUTS	WAFFLE HOUSE, INC.	10/22/07	US	52	US 52		UNDER INVESTIGATION
314278	1	DORCHESTER	CURB CUTS	RICHARD SMITH	10/25/07	SC	61	BEECH HILL ROAD		UNDER INVESTIGATION
314300	1	DORCHESTER	CURB CUTS	KARL A. MCMILLAN	10/25/07	SC	642	DORCHESTER ROAD		UNDER INVESTIGATION
314506	1	BERKELEY	CURB CUTS	COHEN GASKINS, JR.	10/26/07	US	17	US-17 ALT		UNDER INVESTIGATION
310362	1	CHARLESTON	NEW SIGNALS	JOSEPH P. RILEY, JR.	10/02/07	US	78	KING ST. EXT.		UNDER INVESTIGATION
311000	1	HORRY	NEW SIGNALS	ED BOOTH	10/04/07	US	17	N KINGS HWY		UNDER INVESTIGATION
312184	1	HORRY	NEW SIGNALS	SENATOR DICK ELLIOTT	10/12/07	S	57	HWY 57 N & S 2680		UNDER INVESTIGATION

Commission 370 (N) Items recommended for approval based on approved objective and quantifiable factors

Req.#	Cong Dist	County	Request Type	Requestor	Reported Date	Type	Route	Road Name	Meets Criteria	
310296	2	LEXINGTON	CURB CUTS	THOMAS WINGARD	10/01/07	US	378	SUNSET BLVD	Y	
310595	2	ORANGEBURG	CURB CUTS	CYNTHIA M. JOHNSON	10/03/07	SC	389	NINETY SIX ROAD	Y	
310620	2	RICHLAND	CURB CUTS	EDWARD ROSE DEVELOP.	10/03/07	SC	555	FARROW ROAD	Y	
311772	2	AIKEN	CURB CUTS	AMANDA TAYLOR	10/10/07	SC	394	SALLEY RD	Y	
313290	2	LEXINGTON	CURB CUTS	RODNEY WYNDHAM	10/19/07	US	1	AUGUSTA RD.	Y	
313922	2	LEXINGTON	CURB CUTS	BEN KELLY	10/24/07	US	378	SUNSET BLVD	Y	
314180	2	LEXINGTON	CURB CUTS	STEPHEN P. LEIDENGER	10/25/07	SC	2	FRINK ST.	Y	
314345	2	LEXINGTON	CURB CUTS	DEE NUMMY	10/26/07	US	1	AUGUSTA RD.	Y	
314350	2	LEXINGTON	CURB CUTS	ROBERT B. BATCHELDER	10/26/07	US	378	SUNSET BLVD	Y	
314369	2	AIKEN	CURB CUTS	JOSE J. MADRID	10/26/07	US	1	COLUMBIA HWY	Y	
314435	2	BARNWELL	CURB CUTS	JACKIE HOLMAN	10/26/07	US	78	HWY 78	Y	
312410	2	AIKEN	NEW SIGNALS	GREG RYBERG	10/15/07	S	65	PINE LOG RD	Y	

Commission 370 (N) Items not recommended for approval

Req.#	Cong Dist	County	Request Type	Requestor	Reported Date	Type	Route	Road Name	Meets Objective	Justification
312448	2	LEXINGTON	RESURFACE	ALLEN REESE	10/15/07	S	1205	MARCELLUS RD.	N	DID NOT MEET CRITERIA TO BE RANKED IN THE 2008 OR 2009 PAVEMENT IMPROVEMENT AND PRESERVATION PROGRAM
312701	2	LEXINGTON	RESURFACE	MS. QUEEN ESTHER ALBE	10/16/07	S	1258	OLD WIRE ROAD	N	DOES NOT MEET OBJECTIVE AND QUANTIFIABLE FACTORS BASED ON PRIORITIZED PAVEMENT IMPROVEMENT LISTING OF ROADS FROM DIRECTOR OF MAINTENANCE OFFICE.
313397	2	LEXINGTON	RESURFACE	MARGARET MALLORY	10/19/07	S	792	BOMBING RANGE RD.	N	THIS IS A NON-FEDERAL AID SECONDARY ROAD. IT IS NOT ON THE CURRENT LISTING OF ROADS FOR IMPROVEMENT FROM DIRECTOR OF MAINTENANCE OFFICE. DOES NOT MEET CRITERIA AT THIS TIME BASED ON PROJECTED FUNDING.
311035	2	JASPER	CURB CUTS	VALERIA FULTON	10/05/07	SC	462	MORGAN DOLLAR ROAD	N	DRIVE DOES NOT MEETS S.C.D.O.T REQUIREMENTS. RESIDENT TRYING TO INSTALL D/W ON ANOTHER PERSON'S PROPERTY.
311753	2	BARNWELL	CURB CUTS	JAMES C. BRINKLEY, JR	10/04/07	US	78	CHURCH ST. (US-78) WILLISTON	N	DRIVEWAY IS FOR COMMERCIAL USE. SEE ENCROACHMENT PERMIT # 51009
312571	2	LEXINGTON	NEW SIGNALS	MRS DANIELS	10/15/07	US	378	SUNSET BLVD.	N	BASED ON THE RESULTS OF OUR STUDY, NO CHANGES ARE RECOMMENDED IN THE EXISTING TRAFFIC CONTROL AT THIS TIME
313013	2	AIKEN	NEW SIGNALS	ORLANDO FERNANDEZ	10/17/07	SC	118	UNIVERSITY PKWY	N	BASED ON THE RESULTS, TRAFFIC VOLUMES ARE NOT MET BUT ARE APPROACHING THOSE THAT WOULD WARRANT A TRAFFIC SIGNAL. IN ORDER TO FUNCTION CORRECTLY, LEFT TURN LANES ARE NEEDED. SENT TO CTC FOR POSSIBLE FUTURE FUNDING.
313220	2	RICHLAND	NEW SIGNALS	RACHEL UTSEY	10/18/07	S	1800	GALWAY LANE	N	SCHOOL SPEED LIMIT WITH FLASHERS ARE INPLACE ON GALWAY LANE. SCHOOL SPEED LIMIT WITH FLASHERS ARE NOT RECOMMENDED ON BYRON ROAD. INSTALL SCHOOL CROSSING SIGNS AND MARK CROSSWALK ON GALWAY LANE AT ROCKWOOD DRIVE.

Commission 370 (N) Items received and are in a pending status

Req.#	Cong Dist	County	Request Type	Requestor	Reported Date	Type	Route	Road Name	Meets Objective	Status
310485	2	AIKEN	RESURFACE	MS. SUSAN KNEECE	10/02/07	S	345	SHADOW DR		UNDER INVESTIGATION
313701	2	RICHLAND	RESURFACE	MARY COX	10/22/07	S	1489	MOSS HILL ROAD		UNDER INVESTIGATION
311798	2	BEAUFORT	CURB CUTS	RON BUNNER	10/09/07	SC	170	OKAITE HWY	Y	UNDER INVESTIGATION
311810	2	BEAUFORT	CURB CUTS	RON BUNNER	10/09/07	SC	170	OKAITE HWY	Y	UNDER INVESTIGATION
312501	2	BEAUFORT	CURB CUTS	BOB DUMLER	10/15/07	SC	170	OKAITE HWY	Y	UNDER INVESTIGATION
310207	2	RICHLAND	NEW SIGNALS	JODY PARKS	10/01/07	S	83	HARDSCRABBLE ROAD		UNDER INVESTIGATION
310210	2	AIKEN	NEW SIGNALS	MARK NOLT	10/01/07	US	1	US-1		UNDER INVESTIGATION
310812	2	AIKEN	NEW SIGNALS	REP. J. ROLAND SMITH	10/04/07	S	254	SUDLOW LAKE RD		UNDER INVESTIGATION
310902	2	RICHLAND	NEW SIGNALS	VAL HUTCHINSON	10/04/07	S	1834	NORTH SPRINGS ROAD		UNDER INVESTIGATION
311440	2	LEXINGTON	NEW SIGNALS	JAMES R. CLAMP, MAYOR	10/09/07	S	24	MAIN ST.		UNDER INVESTIGATION
311483	2	RICHLAND	NEW SIGNALS	HARRY FARBER	10/09/07	S	60	LAKE MURRAY BLVD.		UNDER INVESTIGATION
312576	2	AIKEN	NEW SIGNALS	MR. HANK FULMER	10/15/07	US	1	COLUMBIA HWY		UNDER INVESTIGATION
312578	2	LEXINGTON	NEW SIGNALS	ABBY DIAMOND	10/15/07	S	1177	OLD BUSH RIVER RD		UNDER INVESTIGATION
313662	2	ALLENDALE	NEW SIGNALS	WALKER HARTER	10/12/07	US	278	ALLENDALE- FAIRFAX HWY.		UNDER INVESTIGATION
314073	2	LEXINGTON	NEW SIGNALS	CHARLES B. JACKSON, S	10/24/07	S	146	LINE ST.		UNDER INVESTIGATION
314145	2	ALLENDALE	NEW SIGNALS	ALONZO FRAZIER	10/23/07	US	278	ALLENDALE- FAIRFAX HWY.		UNDER INVESTIGATION
314417	2	RICHLAND	NEW SIGNALS	KAREN EBERHARDT	10/26/07	US	1	TWO NOTCH RD		UNDER INVESTIGATION
315119	2	RICHLAND	NEW SIGNALS	BILL JONES	10/31/07	S	1097	JACOB MILL POND RD		UNDER INVESTIGATION
315228	2	RICHLAND	NEW SIGNALS	MR. MICHAEL LYDAY	10/31/07	SC	555	FARROW ROAD		UNDER INVESTIGATION
315232	2	LEXINGTON	NEW SIGNALS	CHARLES B JACKSON	10/31/07	US	378	SUNSET BLVD		UNDER INVESTIGATION

Commission 370 (N) Items recommended for approval based on approved objective and quantifiable factors

Req.#	Cong Dist	County	Request Type	Requestor	Reported Date	Type	Route	Road Name	Meets Criteria	
310419	3	ABBEVILLE	CURB CUTS	THOMAS D. TYNER	10/02/07	SC	71	SC-71	Y	
311367	3	AIKEN	CURB CUTS	WAFFLE HOUSE, INC.	10/08/07	SC	302	PINE LOG RD	Y	
311837	3	AIKEN	CURB CUTS	W. R. TOOLE ENGR.	10/10/07	US	25	GEORGIA AVE	Y	
312290	3	AIKEN	CURB CUTS	MIKE KIRKPATRICK	10/12/07	SC	302	PINE LOG RD	Y	
312292	3	AIKEN	CURB CUTS	HIGHWAY PATROL	10/12/07	US	1	AIKEN AUGUSTA HWY	Y	
312444	3	ABBEVILLE	CURB CUTS	KERI ASHLEY	10/15/07	SC	20	DUE WEST HWY.	Y	
313304	3	GREENWOOD	CURB CUTS	ALLAN WERTS	10/19/07	SC	34	ROUTE 34	Y	
314292	3	GREENWOOD	CURB CUTS	ERIC L. ALLMON	10/25/07	US	25	ROUTE 25	Y	
314353	3	PICKENS	CURB CUTS	NORMAN HAMILTON	10/26/07	US	123	CALHOUN MEMORIAL HIGHWAY	Y	
314364	3	AIKEN	CURB CUTS	RANDY TAYLOR	10/25/07	US	25	EDGEFIELD RD	Y	
314726	3	AIKEN	CURB CUTS	KERRY W GREEN	10/29/07	SC	191	JOHNSON HWY	Y	
314906	3	AIKEN	CURB CUTS	JEWELL RICKETSON	10/30/07	SC	19	EDGEFIELD HWY	Y	
314996	3	LAURENS	CURB CUTS	KRIS WHITE	10/30/07	SC	101	SOUTH CAROLINA HIGHWAY 101	Y	

Commission 370 (N) Items not recommended for approval										
Req.#	Cong Dist	County	Request Type	Requestor	Reported Date	Type	Route	Road Name	Meets Objective	Justification
312808	3	GREENWOOD	RESURFACE	RICHARD SWEATT	10/16/07	S	206	EAST CRESWELL AVENUE	N	RME LYBRAND TO RESPOND TO REQUESTOR. ROAD DOES NOT PRESENTLY MEET TWO YEAR PRIORITY LISTING FOR RESURFACING BUT WILL BE INCLUDED IN FUTURE PRIORITY LISTINGS AS FUNDS ARE AVAILABLE. DEA BROOKS ADVISED TO SUBMIT AN EXTENSION TO SIDE WALK CONTRACT (FILE 24.
312287	3	EDGEFIELD	CONSTRUCTION	ELIJAH R. GRIFFIN	10/12/07	S	125	PEACHTREE STREET	N	PROJECTS OF THIS NATURE ARE APPROVED THROUGH THE UPPER SAVANNAH COG BEFORE FUNDING IS CONSIDERED BY SCDOT AND PLACED IN STATEWIDE STIP. THIS INFORMATION WAS RELAYED TO REQUESTOR IN A LETTER WITH USCOG CONTACT INFORMATION INCLUDED. COPY OF LETTER IS ON F
312130	3	ABBEVILLE	CURB CUTS	MR. JODIE WILEY	10/11/07	SC	20	HIGHWAY 20	N	SCDOT CANNOT INSTALL DRIVEWAY DUE TO CRITERIA. WILL SUGGEST ENCROACHMENT PERMIT
312499	3	ANDERSON	CURB CUTS	WILLIAM MILLER	10/15/07	US	29	US 29	N	NO ACTION TAKEN - HAS APPROX. 330' OF SIGHT DISTANCE LOOKING TO THE LEFT, NEEDS A MINIMUM OF 550'
310226	3	SALUDA	NEW SIGNALS	MR. BEN HARRISON - CH	10/01/07	US	378	IVORY KEY ROAD	N	CONDUCTED STUDIES. DATA DOES NOT SUPPORT TRAFFIC SIGNAL INSTALLATION. CTS RESPONSE LETTER IN ROUTE TO HQ.
315065	3	AIKEN	NEW SIGNALS	DR. QUEEN HARVEY	10/31/07	US	1	JEFFERSON DAVIS HWY	N	NO CHANGES ARE RECOMMENDED IN THE EXISTING TRAFFIC CONTROL. THE STUDY REVEALED VOLUMES FALL BELOW MINIMUM REQUIREMENTS. CONGESTION AT THE SCHOOL IS A RESULT OF INSUFFICIENT ON-SITE STORAGE.

Commission 370 (N) Items received and are in a pending status

Req.#	Cong Dist	County	Request Type	Requestor	Reported Date	Type	Route	Road Name	Meets Objective	Status
313862	3	OCONEE	CURB CUTS	BRAD LECROY	10/23/07	SC	11	SC-11	Y	UNDER INVESTIGATION
310848	3	ANDERSON	NEW SIGNALS	EVERETT ADAMS	10/04/07	S	1706	NORTH MAIN STREET		UNDER INVESTIGATION
311189	3	ANDERSON	NEW SIGNALS	DEAN KITSOS	10/05/07	SC	28	PEARMAN DAIRY ROAD		UNDER INVESTIGATION
312264	3	AIKEN	NEW SIGNALS	TONY ATECA	10/12/07	SC	118	HITCHCOCK PKWY		UNDER INVESTIGATION
312466	3	AIKEN	NEW SIGNALS	ROGER LEDUC	10/15/07	US	1	RICHLAND AVE		UNDER INVESTIGATION
313455	3	ANDERSON	NEW SIGNALS	DONNA RUCKER	10/19/07	US	29	SHOCKLEY FERRY		UNDER INVESTIGATION
314709	3	AIKEN	NEW SIGNALS	MACHAEL PETERSON	10/29/07	SC	302	SILVER BLUFF RD		UNDER INVESTIGATION
314711	3	AIKEN	NEW SIGNALS	MACHAEL PETERSON	10/29/07	SC	302	SILVER BLUFF RD		UNDER INVESTIGATION
314712	3	AIKEN	NEW SIGNALS	MACHAEL PETERSON	10/29/07	SC	302	SILVER BLUFF RD		UNDER INVESTIGATION

Commission 370 (N) Items recommended for approval based on approved objective and quantifiable factors

Req.#	Cong Dist	County	Request Type	Requestor	Reported Date	Type	Route	Road Name	Meets Criteria	
311025	4	GREENVILLE	RESURFACE	MR. FLOYD THOMAS	10/05/07	S	135	MCELHANEY RD	Y	
311996	4	SPARTANBURG	CURB CUTS	JONATHAN PARKER	10/11/07	SC	290	POINSETT STREET @ GREER	Y	
313074	4	SPARTANBURG	CURB CUTS	MIKE FISHER	10/18/07	SC	9	BOILING SPRINGS ROAD	Y	
313595	4	UNION	CURB CUTS	TIMOTHY SCARBOROUGH	10/22/07	US	176	DUNCAN BYPASS	Y	
314860	4	SPARTANBURG	CURB CUTS	KENT SHULL	10/30/07	SC	215	BLACKSTOCK ROAD @ ROEBUCK	Y	
313078	4	GREENVILLE	NEW SIGNALS	DIANE ZEAGER	10/18/07	SC	253	SANDY FLAT RD.	Y	

Commission 370 (N) Items not recommended for approval

Req.#	Cong Dist	County	Request Type	Requestor	Reported Date	Type	Route	Road Name	Meets Objective	Justification
310236	4	GREENVILLE	NEW SIGNALS	REP. PHILLIP SHOOPMAN	10/01/07	SC	101	SC-101	N	FOUR-WAY STOP INSTALLED, SIGNAL NOT NEEDED

Commission 370 (N) Items received and are in a pending status

Req.#	Cong Dist	County	Request Type	Requestor	Reported Date	Type	Route	Road Name	Meets Objective	Status
315001	4	SPARTANBURG	CONSTRUCTION	SEN. JOHN HAWKINS	10/30/07	S	115	BLACKSTOCK ROAD (E)		UNDER INVESTIGATION
311677	4	GREENVILLE	CURB CUTS	WILLIAM WOOD	10/10/07	SC	14	SC 14		UNDER INVESTIGATION
311694	4	GREENVILLE	CURB CUTS	JEANETTE GLENN	10/10/07	US	25	US 25 NORTH		UNDER INVESTIGATION
312033	4	GREENVILLE	CURB CUTS	ALAN POTTER	10/11/07	SC	146	WOODRUFF RD		UNDER INVESTIGATION
312116	4	GREENVILLE	CURB CUTS	JODY TAYLOR	10/11/07	SC	14	SC 14		UNDER INVESTIGATION
312121	4	GREENVILLE	CURB CUTS	JODY TAYLOR	10/11/07	SC	80	J. VERNE SMITH PARKWAY		UNDER INVESTIGATION
312538	4	SPARTANBURG	CURB CUTS	SPINX CO.	10/15/07	SC	101	SC 101	Y	UNDER INVESTIGATION
312575	4	SPARTANBURG	CURB CUTS	SPINX CO.	10/15/07	US	221	MAIN STREET (S) @ WOODRUFF	Y	UNDER INVESTIGATION
310213	4	SPARTANBURG	NEW SIGNALS	BETH STARNES	10/01/07	SC	295	SC-295		UNDER INVESTIGATION
310243	4	GREENVILLE	NEW SIGNALS	REP. PHILLIP SHOOPMAN	10/01/07	SC	101	SC-101		UNDER INVESTIGATION
310245	4	GREENVILLE	NEW SIGNALS	REP. PHILLIP SHOOPMAN	10/01/07	SC	14	SC-14		UNDER INVESTIGATION
310275	4	SPARTANBURG	NEW SIGNALS	REP. JOE MANHAFFEY	10/01/07	SC	101	SC 101		UNDER INVESTIGATION
310363	4	SPARTANBURG	NEW SIGNALS	PAULIE BENNET	10/02/07	S	40	BLACKSTOCK ROAD @ CAMPTON & INMAN		UNDER INVESTIGATION
310381	4	GREENVILLE	NEW SIGNALS	LINDA HAMELTON	10/02/07	S	164	GIBBS SHOALS RD.		UNDER INVESTIGATION
311107	4	SPARTANBURG	NEW SIGNALS	THOMAS TREMMEL	10/05/07	SC	290	DUNCAN MOORE HWY @ MOORE	N	UNDER INVESTIGATION
312224	4	SPARTANBURG	NEW SIGNALS	TRACY JOBE	10/12/07	SC	290	DUNCAN MOORE HWY @ MOORE		UNDER INVESTIGATION

Commission 370 (N) Items recommended for approval based on approved objective and quantifiable factors

Req.#	Cong Dist	County	Request Type	Requestor	Reported Date	Type	Route	Road Name	Meets Criteria
310578	5	CHEROKEE	RESURFACE	JAMES BLANTON	10/03/07	S	544	VAUGHN RD.	Y
312656	5	YORK	RESURFACE	MR. LARRY TOMBERLIN	10/16/07	S	1325	FOREST LAKE	Y
310055	5	SUMTER	CURB CUTS	CLIFFORD CANTY	10/01/07	US	521	CAMDEN HWY.	Y
310114	5	LANCASTER	CURB CUTS	RONNIE FOSTER	10/01/07	US	601	GOLD MINE HIGHWAY	Y
310159	5	CHESTER	CURB CUTS	CURTIS HORN	10/01/07	SC	97	SC-97	Y
310168	5	CHESTERFIELD	CURB CUTS	DAVIS A. YARBOROUGH	10/01/07	SC	109	SC-109	Y
310227	5	DILLON	CURB CUTS	CLAY YOUNG	10/01/07	SC	57	SC 57	Y
310253	5	LANCASTER	CURB CUTS	TIM WALDEN	10/01/07	US	601	GOLD MINE HIGHWAY	Y
310809	5	CHESTER	CURB CUTS	GEORGE WASHINGTON	10/04/07	SC	9	SC-9	Y
311280	5	CHESTER	CURB CUTS	ROBERT BLAKE	10/08/07	SC	9	SC-9	Y
311687	5	YORK	CURB CUTS	STAPHAN M. LARUSSO	10/10/07	SC	49	SC 49	Y
312416	5	YORK	CURB CUTS	MICHAEL N. SURASKY	10/15/07	SC	161	OLD YORK	Y
313007	5	KERSHAW	CURB CUTS	RAY DOWEY	10/17/07	SC	34	RIDGEWAY ROAD	Y
313028	5	DARLINGTON	CURB CUTS	PROGRESS ENERGY	10/17/07	SC	151	BO BO NEWSOME HWY	Y
313239	5	SUMTER	CURB CUTS	KAREN MICKENS	10/18/07	SC	261	SC-261 (NORTH)	Y
313251	5	DARLINGTON	CURB CUTS	EVANS CONSTRUCTION	10/18/07	SC	34	CASHUA FERRY ROAD	Y
313254	5	DARLINGTON	CURB CUTS	EVANS CONSTRUCTION	10/18/07	SC	34	CASHUA FERRY ROAD	Y
314214	5	FAIRFIELD	CURB CUTS	JOHN TIMMS	10/25/07	SC	213	SC-213	Y
315106	5	KERSHAW	CURB CUTS	ALBERT HOUGH	10/31/07	SC	34	BISHOPVILLE HWY. (CAMDEN)	Y
315157	5	YORK	CURB CUTS	STEVE MOORE	10/31/07	SC	55	SC 55	Y
310376	5	YORK	NEW SIGNALS	ARTENA DRAPEAU	10/02/07	S	54	PARAHAM	Y
310378	5	YORK	NEW SIGNALS	KAREN SABET	10/02/07	S	54	PARAHAM	Y
310382	5	YORK	NEW SIGNALS	ANN MILLS	10/02/07	S	54	PARAHAM	Y
310387	5	YORK	NEW SIGNALS	MR. AND MRS. WHITLOCK	10/02/07	S	54	PARAHAM	Y
310389	5	YORK	NEW SIGNALS	MR. AND MRS. DOVER	10/02/07	S	54	PARAHAM	Y
310391	5	YORK	NEW SIGNALS	BRENT AND AGGIE MACKIE	10/02/07	S	54	PARAHAM	Y
310394	5	YORK	NEW SIGNALS	ROGER GRAHAM	10/02/07	S	54	PARAHAM	Y
310395	5	YORK	NEW SIGNALS	MR. AND MRS. MOORE	10/02/07	S	54	PARAHAM	Y
310398	5	YORK	NEW SIGNALS	MR. AND MRS. THOMPSON	10/02/07	S	54	PARAHAM	Y
310401	5	YORK	NEW SIGNALS	JANET CROW	10/02/07	S	54	PARAHAM	Y
310403	5	YORK	NEW SIGNALS	MARY CHRISTY	10/02/07	S	54	PARAHAM	Y
310404	5	YORK	NEW SIGNALS	MR. AND MRS. BIELE	10/02/07	S	54	PARAHAM	Y
310410	5	YORK	NEW SIGNALS	ALICE WARNER	10/02/07	S	54	PARAHAM	Y
310412	5	YORK	NEW SIGNALS	MR. AND MRS. PRESCOTT	10/02/07	S	54	PARAHAM	Y
310492	5	YORK	NEW SIGNALS	FRED POLK	10/02/07	S	54	PARAHAM	Y
310495	5	YORK	NEW SIGNALS	KATIE DILLS	10/02/07	S	54	PARAHAM	Y
310496	5	YORK	NEW SIGNALS	DONNA GOULD	10/02/07	S	54	PARAHAM	Y
310497	5	YORK	NEW SIGNALS	ANGELA LOCKHART	10/02/07	S	54	PARAHAM	Y
310789	5	YORK	NEW SIGNALS	JESSICA A BAKER	10/04/07	S	54	PARAHAM	Y
310793	5	YORK	NEW SIGNALS	ELIZABETH FAULHABER	10/04/07	S	54	PARAHAM	Y
310796	5	YORK	NEW SIGNALS	MRS. JULIE FISHERA	10/04/07	S	54	PARAHAM	Y
310813	5	YORK	NEW SIGNALS	JOHN SHARP	10/04/07	S	54	PARAHAM	Y
310815	5	YORK	NEW SIGNALS	ANTHONY POUNDER	10/04/07	S	54	PARAHAM	Y
311602	5	YORK	NEW SIGNALS	MR & MRS W.A. TEVEPAU	10/09/07	S	54	PARAHAM	Y
311605	5	YORK	NEW SIGNALS	MR & MRS RUFUS BRITT	10/09/07	S	54	PARAHAM	Y
311609	5	YORK	NEW SIGNALS	VALERIE CHRISTENSEN	10/09/07	S	54	PARAHAM	Y
311610	5	YORK	NEW SIGNALS	JENNIFER LOPEZ	10/09/07	S	54	PARAHAM	Y
311611	5	YORK	NEW SIGNALS	MR WILLIE BASKINS	10/09/07	S	54	PARAHAM	Y
311613	5	YORK	NEW SIGNALS	MARIANNE J. MACINNIS	10/09/07	S	54	PARAHAM	Y
311627	5	YORK	NEW SIGNALS	MRS BEVERLY MANNING	10/09/07	S	54	PARAHAM	Y
311630	5	YORK	NEW SIGNALS	MR & MRS TOM FELLOWS	10/09/07	S	54	PARAHAM	Y
311632	5	YORK	NEW SIGNALS	MR SCOTT MCMILL	10/09/07	S	54	PARAHAM	Y
311634	5	YORK	NEW SIGNALS	MR GREGG GROOMES	10/09/07	S	54	PARAHAM	Y
311636	5	YORK	NEW SIGNALS	MRS BARBARA A. PLANTE	10/09/07	S	54	PARAHAM	Y
311639	5	YORK	NEW SIGNALS	MRS SUSAN F. CASELLA	10/09/07	S	54	PARAHAM	Y
311642	5	YORK	NEW SIGNALS	MR. LARRY MCKENZIE	10/09/07	S	54	PARAHAM	Y
311644	5	YORK	NEW SIGNALS	MR ROBERT HARRIS	10/09/07	S	54	PARAHAM	Y
312123	5	YORK	NEW SIGNALS	DAVID & NOREEN JOHNS	10/11/07	S	54	PARAHAM	Y
312125	5	YORK	NEW SIGNALS	EARL C. PAYSEUR	10/11/07	S	54	PARAHAM	Y
312126	5	YORK	NEW SIGNALS	THE DE COTEAU'S	10/11/07	S	54	PARAHAM	Y
312674	5	YORK	NEW SIGNALS	RICHARD CUSTE	10/16/07	S	54	PARAHAM	Y
312678	5	YORK	NEW SIGNALS	JOSEPH JAGIELSKI	10/16/07	S	54	PARAHAM	Y
312855	5	YORK	NEW SIGNALS	TIM GUNN	10/17/07	S	54	PARAHAM	Y
313173	5	YORK	NEW SIGNALS	JILL SZABO	10/18/07	S	54	PARAHAM	Y
313807	5	YORK	NEW SIGNALS	TIM ANDERSON	10/23/07	S	54	PARAHAM	Y

Commission 370 (N) Items received and are in a pending status

Req.#	Cong Dist	County	Request Type	Requestor	Reported Date	Type	Route	Road Name	Meets Objective	Status
315491	5	YORK	RESURFACE	SCOTT HOLLIS	10/31/07	S	769	MOSS		UNDER INVESTIGATION
310522	5	CHESTERFIELD	CURB CUTS	ALBEMARLE OIL CO.	10/02/07	SC	9	SC-9		UNDER INVESTIGATION
310536	5	KERSHAW	CURB CUTS	DAVID T. HALE	10/02/07	US	521	KERSHAW HIGHWAY	Y	UNDER INVESTIGATION
314668	5	LANCASTER	CURB CUTS	CHRIS CARTER	10/29/07	SC	5	ROCK HILL HIGHWAY		UNDER INVESTIGATION
315220	5	FAIRFIELD	CURB CUTS	CRESCENT RESOURCES	10/31/07	US	21	US-21 NORTH		UNDER INVESTIGATION
310591	5	YORK	NEW SIGNALS	TOM WALKOURAK	10/03/07	SC	557	SC 557		UNDER INVESTIGATION
310861	5	CHEROKEE	NEW SIGNALS	JAMES R. TAYLOR	10/04/07	SC	18	LIMESTONE STREET		UNDER INVESTIGATION
310916	5	KERSHAW	NEW SIGNALS	JEANIE SABBAGHA	10/04/07	SC	34	BISHOPVILLE HWY. (CAMDEN)		UNDER INVESTIGATION
311427	5	KERSHAW	NEW SIGNALS	JEANIE SABBAGHA	10/09/07	S	329	DR. HUMPHRIES RD.		UNDER INVESTIGATION
312951	5	MARLBORO	NEW SIGNALS	APRIL SWEATT	10/17/07	SC	9	SC 9 NORTH		UNDER INVESTIGATION
315216	5	KERSHAW	NEW SIGNALS	ANONYMOUS	10/31/07	US	1	JEFFERSON DAVIS HWY.		UNDER INVESTIGATION

Commission 370 (N) Items recommended for approval based on approved objective and quantifiable factors

Req.#	Cong Dist	County	Request Type	Requestor	Reported Date	Type	Route	Road Name	Meets Criteria	
310167	6	SUMTER	CURB CUTS	RONALD BRUNSON	10/01/07	US	401	OSWEGO RD.	Y	
310181	6	MARION	CURB CUTS	MARVIN NOLAN	10/01/07	US	76	US 76	Y	
311110	6	CLARENDON	CURB CUTS	ERICA GREEN	10/05/07	US	15	SUMMERTON HIGHWAY	Y	
312742	6	RICHLAND	CURB CUTS	THE RETREAT PARTNERS	10/16/07	SC	48	BLUFF RD	Y	
313164	6	WILLIAMSBURG	CURB CUTS	ALFRED OWENS	10/18/07	SC	261	HEMINGWAY HWY.	Y	
313749	6	FLORENCE	CURB CUTS	MIKELL WOOD	10/23/07	US	301	OLANTA HIGHWAY	Y	
314213	6	BERKELEY	CURB CUTS	JEANETTE MACK	10/24/07	SC	402	SC-402	Y	
315178	6	CLARENDON	CURB CUTS	MANNING DIALYSIS	10/31/07	US	521	SUMTER HIGHWAY	Y	
315290	6	WILLIAMSBURG	CURB CUTS	MARY LEE BELCHER, EST	10/30/07	SC	41	SC-41-51 SOUTH	Y	
315301	6	WILLIAMSBURG	CURB CUTS	SAMUEL DRUCKER	10/30/07	SC	527	SUMTER HWY	Y	
315604	6	CALHOUN	CURB CUTS	DAVID SUMMERS, JR.	10/19/07	US	176	OLD STATE ROAD	Y	
317318	6	FLORENCE	CURB CUTS	BRETT RICHBOURG	10/31/07	SC	51	PAMPLICO HWY.	Y	
315954	6	BERKELEY	NEW SIGNALS	MRS. JOY TUNESI	10/11/07	S	33	CLEMENT FERRY ROAD	Y	

Commission 370 (N) Items not recommended for approval

Req.#	Cong Dist	County	Request Type	Requestor	Reported Date	Type	Route	Road Name	Meets Objective	Justification
313432	6	COLLETON	RESURFACE	BETTY RHODE	10/19/07	S	35	PEIRCE ROAD	Y	THIS ROAD WILL BE CONSIDERED FOR FUTURE RESURFACING. AT THIS TIME THERE IS INSUFFICIENT FUNDING TO PERFORM THE WORK BASED ON CURRENT CRITERIA.
310238	6	CLARENDON	CURB CUTS	MARY FRANCES COKER	10/01/07	US	301	OLANTA HWY	N	INSTALL PIPE IN DITCH ALSO ADD A CATCH BASIN, WORK TO BE DONE BY PERMIT
313836	6	SUMTER	NEW SIGNALS	MR. TALMADGE TOBIAS	10/23/07	S	673	MASON RD.	N	IF TURN LANES CAN BE CONSTRUCTED FURTHER CONSIDERATION COULD BE GIVEN TO THE INSTALLATION OF A TRAFFIC SIGNAL.

Commission 370 (N) Items received and are in a pending status

Req.#	Cong Dist	County	Request Type	Requestor	Reported Date	Type	Route	Road Name	Meets Objective	Status
311967	6	SUMTER	CURB CUTS	HORNE REAL ESTATE	10/11/07	US	15	US-15 (SOUTH)		UNDER INVESTIGATION
311970	6	SUMTER	CURB CUTS	HORNE REAL ESTATE	10/11/07	US	401	CALHOUN ST.		UNDER INVESTIGATION
312391	6	DORCHESTER	CURB CUTS	MARK MUCKENFUSS	10/01/07	US	78	HWY 78		UNDER INVESTIGATION
313654	6	COLLETON	CURB CUTS	ROBIN BRETT	10/22/07	US	15	JEFFERIES HIGHWAY	N	UNDER INVESTIGATION
311653	6	RICHLAND	NEW SIGNALS	LOURIE SMITH	10/03/07	S	50	ATLAS RD		UNDER INVESTIGATION
312362	6	RICHLAND	NEW SIGNALS	LAURIE WOZNIAK	10/12/07	S	2089	RABBIT RUN		UNDER INVESTIGATION
312366	6	RICHLAND	NEW SIGNALS	JIMMY BALES	10/05/07	US	76	GARNERS FERRY		UNDER INVESTIGATION
312425	6	MARION	NEW SIGNALS	PAMELA MCRAE	10/15/07	US	501	BUSINESS SOUTH		UNDER INVESTIGATION
314443	6	MARION	NEW SIGNALS	MARVIN STEVENSON	10/26/07	US	501	US-501		UNDER INVESTIGATION
315230	6	RICHLAND	NEW SIGNALS	JAN SHEELY	10/31/07	SC	262	LEESBURG ROAD		UNDER INVESTIGATION

Commission 370 (N) July Pending Status Report

Approved (Work Requests Complete)					
Congressional District	Construction	Curb Cuts	New Signals	Resurfacing	Bike Lanes
1		1		1	1
2					
3		1			
4					
5					
6					
Not Approved (Work Requests Closed)					
Congressional District	Construction	Curb Cuts	New Signals	Resurfacing	Bike Lanes
1					
2			2	3	
3					
4					
5					
6	1			2	

Commission 370 (N) August Pending Status Report

Approved (Work Requests Complete)					
Congressional District	Construction	Curb Cuts	New Signals	Resurfacing	Bike Lanes
1					
2		2			
3		1			
4					
5		4			
6		4			
Not Approved (Work Requests Closed)					
Congressional District	Construction	Curb Cuts	New Signals	Resurfacing	Bike Lanes
1			1		
2			2	4	
3					
4					
5				2	
6		1	3	2	

Commission 370 (N) September Pending Status Report

Approved (Work Requests Complete)					
Congressional District	Construction	Curb Cuts	New Signals	Resurfacing	Bike Lanes
1		3			
2		1		1	
3		4			
4					
5		8			
6		4			
Not Approved (Work Requests Closed)					
Congressional District	Construction	Curb Cuts	New Signals	Resurfacing	Bike Lanes
1			1	1	
2			6	4	
3	1	1			
4					
5					
6					

Commission 370 (N) July - September Pending Status Report

11/27/2007

Commission 370 (N) Items recommended for approval based on approved objective and quantifiable factors										
Cong Dist	Req.#	County	Request Type	Requestor	Meets	Assess	Type	Route	Road Name	
1	297786	CHARLESTON	RESURFACE	NORRIS DAVIS	Y	Y	US	78		
1	297753	HORRY	BIKELANES	CITY OF MYRTLE BEACH	Y	Y	US	17	17 BUSINESS	
1	298770	HORRY	CURB CUTS	REP. LISTON BARFIELD	Y	Y	SC	319	HWY 319 2640	
1	307482	HORRY	CURB CUTS	FRANCES/ARTHUR MOORE	Y	Y	SC	410	HWY 410 2650	
1	308882	HORRY	CURB CUTS	BABARA TAYOR	Y	Y	SC	410	SC 410	
1	310087	BERKELEY	CURB CUTS	PJ2D LLC	Y	Y	US	17	S. LIVE OAK DR.	
2	309438	LEXINGTON	RESURFACE	CITY OF COLUMBIA	Y	Y	S	36	ST ANDREWS ROAD	
2	299865	BEAUFORT	CURB CUTS	SCOTT CHAPMAN	Y	Y	SC	802	SAMS PT ROAD	
2	303064	BEAUFORT	CURB CUTS	LOUIS N. BROWN	Y	Y	SC	46	MAY RIVER ROAD	
2	309650	BEAUFORT	CURB CUTS	JOYCE CHAVERS	Y	Y	SC	802	SAMS PT ROAD	
3	298109	PICKENS	CURB CUTS	M&M VALLEY INVESTMENT	Y	Y	SC	8	PUMPKINTOWN HWY	
3	304670	AIKEN	CURB CUTS	KELVIN JOHNSON	Y	Y	US	278	WILLISTON ROAD	
3	307333	ANDERSON	CURB CUTS	CAROLINA WOOD (MANN)	Y	Y	SC	181	SMITH MCGEE ROAD	
3	308132	ANDERSON	CURB CUTS	BRANDON SMPSON	Y	Y	SC	8	EASLEY HIGHWAY	
3	309552	OCONEE	CURB CUTS	PATTON BUTTS	Y	Y	SC	11	SC-11	
3	309565	OCONEE	CURB CUTS	PATTON BUTTS	Y	Y	SC	11	SC-11	
5	299468	CHESTERFIELD	CURB CUTS	MADELINE EVANS	Y	Y	US	1	US-1	
5	300351	CHEROKEE	CURB CUTS	RANDALL C. HORNE	Y	Y	SC	11	FLOYD BAKER BLVD.	
5	304795	KERSHAW	CURB CUTS	JIM ROSE	Y	Y	SC	97	JOHN G. RICHARDS HWY.	
5	304830	KERSHAW	CURB CUTS	RAYMOND SELF	Y	Y	SC	34	BISHOPVILLE HWY. (CAMDEN)	
5	305958	YORK	CURB CUTS	JOSH WILLIAMS	Y	Y	SC	49	SHARON	
5	306021	YORK	CURB CUTS	KEN LOVE	Y	Y	SC	557	SC 557	
5	306965	DARLINGTON	CURB CUTS	ERIN EASTERLING	Y	Y	SC	102	PATRICK HWY	
5	307286	CHEROKEE	CURB CUTS	RAYMOND M. MCDOWELL	Y	Y	SC	18	SHELBY HIGHWAY	
5	308741	YORK	CURB CUTS	BRAD KOKOSKI	Y	Y	SC	160	HWY-160	
5	308952	YORK	CURB CUTS	FORT MILL 160 LLC	Y	Y	SC	160	SC 160	
5	309169	LANCASTER	CURB CUTS	WILLIAM HUDSON	Y	Y	SC	903	FLAT CREEK ROAD	
5	309401	CHEROKEE	CURB CUTS	C. REGINALD WYLIE	Y	Y	SC	5	YORK RD.	
6	299026	DORCHESTER	CURB CUTS	STU CASS	Y	Y	US	17	HWY 17 A SOUTH	
6	301540	RICHLAND	CURB CUTS	SARAH T COLEY	Y	Y	SC	12	PERCIVAL ROAD	
6	304411	RICHLAND	CURB CUTS	JEFFREY WATKINS	Y	Y	US	21	WILSON BLVD	
6	308556	GEORGETOWN	CURB CUTS	BARNEE SMITH	Y	Y	US	17	SAINTS DELIGHT ROAD	
6	308913	CLARENDON	CURB CUTS	EVELYN GAMBLE	Y	Y	US	15	BETHEL HIGHWAY	
6	309026	FLORENCE	CURB CUTS	JERMAINE GRAHAM	Y	Y	SC	341	SC 341	
6	309864	CHARLESTON	CURB CUTS	FFM - CHARLES FRAMPTO	Y	Y	US	78	US/78	
Commission 370 (N) Items recommended for approval based on factors other than approved objective and quantifiable factors										
Cong Dist	Req.#	County	Request Type	Requestor	Meets	Assess	Type	Route	Road Name	Justification
6	302356	RICHLAND	CURB CUTS	WILLIAM LAYTON	N	Y	US	76	GARNERS FERRY	REVIEWED ON AUGUST 29, 2007. WAITING FOR A BUILDING PERMIT FOR THIS PROPERTY, PRIOR ANY INSTALLATION. BUILDING PERMIT RECEIVED ON OCT. 3, 2007

Commission 370 (N) July - September Pending Status Report

11/27/2007

Commission 370 (N) Items not recommended for approval											
Cong Dist	Req. #	County	Request Type	Requestor	Meets	Assess	Type	Route	Road Name	Justification	
1	305505	CHARLESTON	RESURFACE	HELMUT SHANKS	N	N	SC	61	ASHLEY RIVER ROAD	NEED RESURFACE FROM SAVAGE TO SC7. DID NOT MAKE THIS YEARS RESURFACING LIST FUNDING NOT AVAILABLE	
1	307582	BERKELEY	NEW SIGNALS	JOAN SHEPPARD	N	N	US	17	S. LIVE OAK DR.	SIGNAL STUDY HAS BEEN CONDUCTED AND SIGNAL IS NOT WARRANTED	
1	311476	GEORGETOWN	NEW SIGNALS	DAN SMITH	N	N	US	17		STOP/GO SIGNAL NOT RECOMMENDED BASED ON TRAFFIC VOLUMES AND CRASH EXPERIENCE. THE STUDY DID RECOMMENDED SIGNAGE (R4-7R, R6-3A) AND PAVEMENT MARKING MEASURES (STOP LINE, SKIP LINES, TURN ARROWS). SEE REPORT/LETTER DATED 10-9-07 [US17&DEBORDIEU(10-07)]	
2	298939	JASPER	RESURFACE	RUFAS LAMB	N	N	S	54	SNAKE ROAD	FUNDING NOT AVAILABLE	
2	298942	JASPER	RESURFACE	RUFAS LAMB	N	N	S	54	SNAKE ROAD	FUNDING NOT AVAILABLE	
2	298950	JASPER	RESURFACE	RUFAS LAMB	N	N	S	54	SNAKE ROAD	FUNDING NOT AVAILABLE	
2	298953	JASPER	RESURFACE	RUFAS LAMB	N	N	US	321	DEERFIELD ROAD	FUNDING NOT AVAILABLE WAS NOT ON THE 08 RESURFACING LIST	
2	299716	JASPER	RESURFACE	MR. MARTIN STEVENS	N	N	S	186	SUNSET CIRCLE	FUNDING NOT AVAILABLE	
2	300124	LEXINGTON	RESURFACE	WANDA SMITH	N	N	S	756	LOWN DR.	DOES NOT MEET OBJECTIVE AND QUANTIFIABLE FACTORS BASED ON PRIORITIZED PAVEMENT IMPROVEMENT LISTING OF ROADS FROM DIRECTOR OF MAINTENANCE OFFICE.	
2	304825	LEXINGTON	RESURFACE	MARY MOSES	N	N	S	1797	SUPER DRIVE	DOES NOT MEET OBJECTIVE AND QUANTIFIABLE FACTORS BASED ON PRIORITIZED PAVEMENT IMPROVEMENT LISTING OF ROADS FROM DIRECTOR OF MAINTENANCE OFFICE.	
2	307409	BEAUFORT	RESURFACE	TERESA HANNA	N	N	S	474	SIMMONSVILLE RD	FUNDING NOT AVAILABLE	

Commission 370 (N) July - September Pending Status Report

11/27/2007

Commission 370 (N) Items not recommended for approval										
Cong Dist	Reg.#	County	Request Type	Requestor	Meets	Assess	Type	Route	Road Name	Justification
2	307483	BEAUFORT	RESURFACE	PAUL MICHAU	N	N	S	98	NEW STREET	FUNDING NOT AVAILABLE
2	308642	BEAUFORT	RESURFACE	CHRIS GERARDS	N	N	S	50	PINCKNEY COLONY ROAD	FUNDING NOT AVAILABLE
2	309462	AIKEN	RESURFACE	JOHN HARDEE	N	N	S	52	PINE ST	ROAD WAS NOT INCLUDED ON THE FA PAVEMENT IMPROVEMENT AND PRESERVATION PROGRAM FOR 2008 OR 2009. THEREFORE, THIS REQUEST DOES NOT MEET OBJECTIVES.
2	296790	LEXINGTON	NEW SIGNALS	HAROLD ANDERSON	N	N	US	1	AUGUSTA RD.	NO CHANGES ARE RECOMMENDED IN THE EXISTING TRAFFIC CONTROL AT THIS TIME. TRAFFIC VOLUMES ARE SIMILAR TO THOSE PREVIOUSLY RECORDED WHICH ARE BELOW THOSE NEEDED FOR THE INSTALLATION OF A TRAFFIC SIGNAL. CATS PAW ROAD IS MAINTAINED BY LEXINGTON COUNTY SO WE
2	296792	LEXINGTON	NEW SIGNALS	JERRY SANDERS	N	N	SC	302	EDMUND HWY.	BASED ON RESULTS NO CHANGES IN THE EXISTING TRAFFIC CONTROL AT THIS TIME. TRAFFIC VOLUMES FALL BELOW THE MINIMUM CRITERIA NEEDED FOR SIGNAL CONTROL. HOWEVER, WE NOTICED LIMITED SIGHT DISTANCE TO THE SOUTHBOUND LEG OF PRINCETON ROAD. ERECT STOP AHEAD WARNI
2	304354	LEXINGTON	NEW SIGNALS	JOHN M. "JAKE" KNOTTS	N	N	S	34	PLATT SPRINGS ROAD	TRAFFIC VOLUMES ARE APPROACHING THOSE THAT WOULD WARRANT THE INSTALLATION OF A TRAFFIC SIGNAL. HOWEVER LEFT TURN LANES ARE NEEDED ON EACH APPROACH TO THE INTERSECTION BEFORE TRAFFIC SIGNAL COULD BE INSTALLED. WE SENT TO COATS. RECOMMEND MARKING DOUBLE Y

Commission 370 (N) July - September Pending Status Report

11/27/2007

Commission 370 (N) Items not recommended for approval											
Cong Dist	Req. #	County	Request Type	Requestor	Meets	Assess	Type	Route	Road Name	Justification	
2	304621	LEXINGTON	NEW SIGNALS	RALPH QUATTLEBAUM	N	N	US	1	AUGUSTA RD.	NO CHANGES ARE RECOMMENDED IN THE EXISTING TRAFFIC CONTROL AT THIS TIME. TRAFFIC VOLUMES AT THE INTERSECTION ARE SIMILIAR TO THOSE PREVIOUSLY RECORDED, WHICH ARE BELOW THOSE NEEDED FOR THE INSTALLATION OF A TRAFFIC SIGNAL.	
2	305633	LEXINGTON	NEW SIGNALS	DEPUTY GRANT	N	N	S	604	RAWL ROAD	TRAFFIC SIGNAL NOT RECOMMENDED, TRAFFIC VOLUMES FALL BELOW THE MINIMUM REQUIREMENTS NEEDED FOR SIGNAL CONTROL. RECOMMEND REMOVING PAINTED MEDIAN NOSE AND MARKING TWO WAY LEFT TURN LANE.	
2	305743	AIKEN	NEW SIGNALS	SHANNON HOLLEY	N	N	SC	19	WHISKEY ROAD	LEFT TURN SIGNAL NOT RECOMMENDED AT THIS TIME. THE STUDY REVEALED THAT THE MAJORITY OF THE LEFT TRUN MOTORISTS WERE ABLE TO MAKE THEIR TURN WITHIN ONE SIGNAL CYCLE.	
2	307530	AIKEN	NEW SIGNALS	SHANNON HOLLEY	N	N	SC	19	WHISKEY ROAD	LEFT TURN SIGNAL NOT RECOMMENDED AT THIS TIME. THE STUDY REVEALED THAT THE MAJORITY OF THE LEFT TURN MOTORISTS WERE ABLE TO MAKE THEIR TURN WITHIN ONE SIGNAL CYCLE.	
2	308111	LEXINGTON	NEW SIGNALS	CINDY MELONAS	N	N	S	83	OLD LEXINGTON HIGHWAY	BASED ON A PREVIOUS STUDY, THE TRAFFIC VOLUMES ARE APPROACHING THOSE THAT WOULD WARRANT THE INSTALLATION OF A TRAFFIC SIGNAL. WE REQUESTED COATS AND LEXINGTON CTC TO CONSIDER PROVIDING FUNDING FOR FUTURE TURN LANES.	
2	308371	JASPER	NEW SIGNALS	LEETINA ROBINSON	N	N	US	278	GRAYS HIGHWAY	REQUEST IS FOR SCHOOL ZONE FLASHERS, NOT TRAFFIC SIGNAL	

Commission 370 (N) July - September Pending Status Report

11/27/2007

Commission 370 (N) Items not recommended for approval										
2	308563	LEXINGTON	NEW SIGNALS	KELLY TAYLOR	N	N	S	34	PLATT SPRINGS ROAD	SEE WORK REQUEST #304354 FOR ASSESSMENT.
3	309630	EDGEFIELD	CONSTRUCTION	ELIJA R. GRIFFIN	N	N	S	197	PEACH TREE STREET (DEAD END STREET OFF OF S-125)	PROJECTS OF THIS NATURE ARE APPROVED THROUGH THE UPPER SAVANNAH COG BEFORE FUNDING IS CONSIDERED BY SCDOT AND PLACE IN STATEWIDE STIP. THIS INFORMATION WAS RELAYED TO REQUESTOR IN LETTER WITH USCOG CONTACT INFORMATION INCLUDED. COPY OF LETTER IS ON FILE.
3	306164	AIKEN	CURB CUTS	MR. HITT ARNOLD	N	N	US	1	JEFFERSON DAVIS HWY	LOCATION DOES NOT MEET THE DEPARTMENT'S SPACING GUIDELINES. CROSSOVER NOT RECOMMENDED.
5	299220	YORK	RESURFACE	TERESA CODY	N	N	S	1580	WINDSONG LANE	DOES NOT MEET OBJECTIVES AND IS NOT ON THE PRIORITY LIST FOR RESURFACING.
5	304858	DARLINGTON	RESURFACE	MS. JACKIE SMITH	N	N	S	151	PHILADELPHIA STREET	IN NOVEMBER OF 2006 FROM US-401 TO S-16-152 THIS ROAD HAD FULL DEPTH CONTRACT COMPLETED ON THIS SECTION OF ROAD. THIS LADY LIVES ON THE OTHER END OF THE ROAD. FUNDING NOT AVAILABLE AT THIS TIME. CONSIDER REPAIR WORK.
6	293997	BERKELEY	RESURFACE	AUVO KEMPPINEN	N	N	S	706	LAKE MOULTRIE DRIVE	FUNDING NOT AVAILABLE
6	298718	BERKELEY	RESURFACE	AUVO KEMPPINEN	N	N	S	706	LAKE MOULTRIE DRIVE	FUNDING NOT AVAILABLE
6	302216	BERKELEY	RESURFACE	MARC HEHN	N	N	SC	6	EAST E MAIN	FUNDING NOT AVAILABLE DID NOT MAKE THE 08 RESURFACING LIST
6	303108	CLARENDON	RESURFACE	REP. CATHY HARVIN	N	N	S	400		ROAD WILL BE EVALUATED ACCORDING TO THE SPECIFIED CRITERIA.
6	296455	COLLETON	CONSTRUCTION	KENNY BLANKNEY	N	N	S	754	MIGHTY COUGAR BLVD	SCDOT FUNDING NOT AVAILABLE
6	299103	RICHLAND	CURB CUTS	ERIKA ANDREWS	N	N	SC	16	BELTLINE BLVD	REVIEWED AUGUST 22, 2007. THIS DOES NOT MEET OUR OBJECTIVE, FOR THIS REQUEST IS FOR A SECOND DRIVEWAY.

Commission 370 (N) July - September Pending Status Report

11/27/2007

Commission 370 (N) Items not recommended for approval										
Cong Dist	Req.#	County	Request Type	Requestor	Meets	Assess	Type	Route	Road Name	Justification
6	299051	GEORGETOWN	NEW SIGNALS	GENE FOOTMAN	N	N	US	17	SAINTS DELIGHT ROAD	THE INSTALLATION OF A STOP/GO TRAFFIC SIGNAL OR INTERSECTION CONTROL BEACON IS NOT RECOMMENDED BASED ON TRAFFIC VOLUMES, INTERSECTION GEOMETRY, AND ACCIDENT HISTORY. IT IS RECOMMENDED THAT "45 MPH" PLATES BE ADDED TO EXISTING WARNING SIGNS AND THAT THE RA
6	299650	BERKELEY	NEW SIGNALS	LISA A MASON	N	N	S	16	JEDBERG ROAD	SIGNAL STUDY HAS BEEN CONDUCTED, SIGNAL NOT AUTHORIZED AT THIS TIME DUE TO NEEDED GEOMETRIC IMPROVEMENTS
6	301130	BERKELEY	NEW SIGNALS	JOANN SHUMPERT	N	N	US	17	US 17-A	SIGNAL STUDY HAS BEEN CONDUCTED AND SIGNAL IS NOT AUTHORIZED

SCDOT Commission Agenda Transmittal Form

For Commission Meeting of: December 5, 2007

☐ RATIFICATION

☐ APPROVAL

☐ CERTIFICATION


☒ FOR INFORMATION ONLY

☐ CUFF ITEM FOR APPROVAL

DETAILED DESCRIPTION:

The attached report includes detailed information regarding work requests received by SCDOT during the period from October 1, 2007 - October 31, 2007. This includes requests meeting criteria described in SC Code of Laws Section 57-1-460. The requests are separated into three categories and sorted by Congressional Districts. The three categories are approved, not approved and pending.

Recommended By:


Signature & Title


11/27/07
Date

Division Director Approval:


Signature

11/27/07
Date

Secretary Approval:



Signature

11/28/07
Date

Secretary of Transportation Report

November 27, 2007

I have reviewed the attached report and certify that it is a compilation of the individual reports certified by the districts.



James J. Feda, Jr.
Director of Maintenance

Secretary of Transportation 460 Items Summary Report

Approved

Cong_Dist	Curb Cuts	Signage of Routes	Pavement Markings	GuardRail	Signals	Enhancement Projects	Cong_Dist Total Requests
1	44	36	2	2	10	0	94
2	54	80	3	1	17	0	155
3	51	110	1	10	25	0	197
4	6	122	4	2	85	0	219
5	83	93	1	0	45	3	225
6	53	58	1	4	24	0	140
Total	291	499	12	19	206	3	

Not Approved

Cong_Dist	Curb Cuts	Signage of Routes	Pavement Markings	GuardRail	Signals	Enhancement Projects	Cong_Dist Total Requests
1	0	2	1	0	3	0	6
2	1	14	0	0	0	0	15
3	6	11	0	2	1	0	20
4	0	3	0	0	0	0	3
5	5	6	1	0	2	0	14
6	8	5	1	0	9	0	23
Total	20	41	3	2	15	0	

Pending

Cong_Dist	Curb Cuts	Signage of Routes	Pavement Markings	GuardRail	Signals	Enhancement Projects	Cong_Dist Total Requests
1	11	7	0	0	2	0	20
2	9	26	2	1	6	1	45
3	5	17	1	2	3	0	28
4	11	12	7	2	3	0	35
5	2	8	0	1	1	0	12
6	2	11	1	0	5	0	19
Total	40	81	11	6	20	1	

Secretary of Transportation 460 Items Approved

Req.#	Cong Dist	County	Request Type	Requestor	Request Date	Type	Route	Road Name	Meets Criteria	Justification/Status
310768	1	HORRY	CURB CUTS	DREW JORDAN	10/4/2007	S	1048	ROBERTS RD	Y	
310771	1	HORRY	CURB CUTS	HEATHER COX	10/4/2007	S	309	BARNHILL ROAD	Y	
310798	1	BERKELEY	CURB CUTS	CROSBY PLUMBING	10/3/2007	S	61	176 AND MEYERS	Y	
310933	1	CHARLESTON	CURB CUTS	CHELE LANE JOHNSON	10/4/2007	S	624	WAPPOO HALL ROAD	Y	
310938	1	CHARLESTON	CURB CUTS	HENRY SMITH	10/4/2007	S	1156	PLOW GROUND ROAD	Y	
310945	1	CHARLESTON	CURB CUTS	JEB HOCKENBERRY	10/4/2007	S	53	RIVERLAND DRIVE	Y	
311003	1	GEORGETOWN	CURB CUTS	PARIS AND POTTER MGT.	10/4/2007	S	206	TRU BLUE DRIVE	Y	
311126	1	HORRY	CURB CUTS	DONNA BECHARD	10/5/2007	S	102	DAISY ROAD	Y	
311344	1	DORCHESTER	CURB CUTS	ANNIE FERRELL	10/8/2007	S	470	GRAY BACK ROAD	Y	
311356	1	GEORGETOWN	CURB CUTS	TERISA GRIER	10/8/2007	S	332	LUCY GRIER RD	Y	
311486	1	HORRY	CURB CUTS	HORRY COUNTY	10/9/2007	S	48	LITTLE LAMB ROAD	Y	
311734	1	CHARLESTON	CURB CUTS	DONALD POSTELL	10/10/2007	S	1160	CHAPEL ROAD	Y	
311865	1	DORCHESTER	CURB CUTS	CHARLES SKINNER	10/9/2007	S	58	JEDBURG ROAD	Y	
311874	1	GEORGETOWN	CURB CUTS	CHARLES POWER	10/10/2007	S	490	GARDEN AVENUE	Y	
312105	1	HORRY	CURB CUTS	SPRINGFIELD DEVELOPMENT	10/11/2007	S	474	10TH AVENUE NORTH SURFSIDE	Y	
312142	1	CHARLESTON	CURB CUTS	MT PLEASANT WATERWORK	10/4/2007	S	2361	LAW LANE	Y	
312144	1	CHARLESTON	CURB CUTS	HENRY JENKINS	10/4/2007	S	584	SEEWEE ROAD	Y	
312242	1	CHARLESTON	CURB CUTS	GEORGE M. STOCK	10/4/2007	S	282	SUMNER AVENUE	Y	
312244	1	CHARLESTON	CURB CUTS	GEORGE M. STOCK	10/4/2007	S	13	REMOUNT ROAD	Y	
312580	1	HORRY	CURB CUTS	TRIP ANDERSON	10/15/2007	S	109	PAWLEY SWAMP RD 2640	Y	
312597	1	GEORGETOWN	CURB CUTS	REV. FLOYD KNOWLIN	10/16/2007	S	318	JOHNSON ROAD	Y	
313005	1	HORRY	CURB CUTS	ORIX JDH LLC	10/17/2007	S	137	FORESTBROOK RD 2670	Y	
313199	1	HORRY	CURB CUTS	JOHN WORLEY	10/18/2007	S	111	HWY 111 2680	Y	
313230	1	HORRY	CURB CUTS	TRACY TEAL	10/18/2007	S	31	RED BLUFF ROAD	Y	
313506	1	CHARLESTON	CURB CUTS	HOWARD WILLS	10/22/2007	S	968	STEAMBOAT LANDING ROAD	Y	
313512	1	CHARLESTON	CURB CUTS	CLAYTON SKIPPER	10/22/2007	S	1442	BROWNSWOOD ROAD	Y	
313605	1	HORRY	CURB CUTS	DN ENGINEERING, INC	10/22/2007	S	140	DOGWOOD RD 2650	Y	
313719	1	HORRY	CURB CUTS	JASON BARNHILL	10/22/2007	S	309	BARNHILL ROAD	Y	
313738	1	DORCHESTER	CURB CUTS	LOUIS DEAS	10/22/2007	S	360	RIDGE STREET	Y	
313754	1	DORCHESTER	CURB CUTS	KEITH WICKIZER	10/17/2007	S	22	ORANGEBURG ROAD	Y	
313931	1	HORRY	CURB CUTS	KIM OVERCASH	10/24/2007	S	1341	GAYLE ACRES 2640	Y	
314204	1	HORRY	CURB CUTS	EAGLE REALTY DEV LLC	10/25/2007	S	852	LUCK AVENUE 2680	Y	
314246	1	DORCHESTER	CURB CUTS	WREN PROPERTIES, LLC	10/24/2007	S	13	CENTRAL AVE	Y	
314281	1	HORRY	CURB CUTS	RON S. LABRIE	10/25/2007	S	477	MCDOWELL SHORT CUT 2670	Y	
314485	1	HORRY	CURB CUTS	HARRY MCDOWELL	10/26/2007	S	31	RED BLUFF ROAD	Y	
315218	1	CHARLESTON	CURB CUTS	CAROLE LACEY	10/31/2007	S	1769	CADDIN ROAD	Y	
315391	1	CHARLESTON	CURB CUTS	SAM LISI	10/31/2007	S	414	POWHATAN AVE.	N	
316107	1	CHARLESTON	CURB CUTS	SAM LISI	10/15/2007	S	414	POWHATAN AVE.	Y	
316114	1	CHARLESTON	CURB CUTS	LE, HUYNH, & PHAN	10/30/2007	S	75	ASHLEY PHOSPHATE	Y	
316115	1	CHARLESTON	CURB CUTS	GEORGE M. STOCK	10/27/2007	S	282	SUMNER AVENUE	Y	
316117	1	CHARLESTON	CURB CUTS	CHARLESTON COUNTY	10/30/2007	S	475	LEEDS AVENUE	Y	
316119	1	CHARLESTON	CURB CUTS	CHARLESTON COUNTY	10/30/2007	S	894	AZALEA DRIVE	Y	
316124	1	CHARLESTON	CURB CUTS	GARY BERENYI	10/30/2007	S	60	NORTH RHETT AVE.	Y	
316128	1	CHARLESTON	CURB CUTS	BRIAN WOLVERTON	10/25/2007	S	2313	CAUSEY POND ROAD	Y	
310077	1	HORRY	SIGNAGE OF ROUTES	SC HIGHWAY PATROL	10/1/2007	US	17	17 BUSINESS	Y	
310326	1	CHARLESTON	SIGNAGE OF ROUTES	RICHARD TURNER	10/2/2007	SC	700	MAYBANK HIGHWAY	Y	
310785	1	GEORGETOWN	SIGNAGE OF ROUTES	HIGHWAY PATROL	10/3/2007	US	17	US 17 BUS.	Y	
311284	1	HORRY	SIGNAGE OF ROUTES	SCHP	10/8/2007	SC	544	HWY 544	Y	
311308	1	CHARLESTON	SIGNAGE OF ROUTES	MICHELE DUENAS	10/8/2007	US	17	US 17	Y	

Secretary of Transportation 460 Report

11/27/2007

Secretary of Transportation 460 Items Approved

Req.#	Cong Dist	County	Request Type	Requestor	Request Date	Type	Route	Road Name	Meets Criteria	Justification/Status
311327	1	CHARLESTON	SIGNAGE OF ROUTES	OFFICER WELLS	10/8/2007	SC	165	SC 165	Y	
311830	1	CHARLESTON	SIGNAGE OF ROUTES	KAREN HAUCK	10/10/2007	SC	171	SC-171 - FOLLY ROAD	Y	
311931	1	CHARLESTON	SIGNAGE OF ROUTES	DAVID SCHWARTZ	10/11/2007	SC	41	SC 41	Y	
312096	1	CHARLESTON	SIGNAGE OF ROUTES	BOBBY ETHERIDGE	10/11/2007	S	1770	KINARD ROAD	Y	
312226	1	DORCHESTER	SIGNAGE OF ROUTES	NCPD	10/12/2007	SC	642	DORCHESTER ROAD	Y	
312370	1	GEORGETOWN	SIGNAGE OF ROUTES	CURTIS DORSEY	10/15/2007	US	521	US 521	Y	
312377	1	CHARLESTON	SIGNAGE OF ROUTES	MARCI ROAN	10/15/2007	S	1271	BOWMAN ROAD	Y	
312496	1	CHARLESTON	SIGNAGE OF ROUTES	DONNIE PITTS	10/15/2007	S	1293	12TH AVE.	Y	
312654	1	GEORGETOWN	SIGNAGE OF ROUTES	CENTRAL COMMUNICATION	10/13/2007	US	17	OCEAN HIGHWAY	Y	
313064	1	HORRY	SIGNAGE OF ROUTES	ARNOLD HOUSTON	10/18/2007	S	668	HWY 668 2650	Y	
313090	1	GEORGETOWN	SIGNAGE OF ROUTES	SUSAN @ THE DESIGN	10/18/2007	US	17	OCEAN HIGHWAY	Y	
313276	1	CHARLESTON	SIGNAGE OF ROUTES	JOEY HARRIS	10/19/2007	S	20	BOHICKET RD.	Y	
313411	1	HORRY	SIGNAGE OF ROUTES	TERRY PHILLIPPIE	10/19/2007	US	17	HWY 17 BUS 2680	Y	
313423	1	HORRY	SIGNAGE OF ROUTES	CARL COX	10/19/2007	S	106	LONG AVE EXT 2650	Y	
313514	1	CHARLESTON	SIGNAGE OF ROUTES	ADAM BISHOP	10/22/2007	US	17	US 17	Y	
313582	1	CHARLESTON	SIGNAGE OF ROUTES	DONNIE PITTS	10/22/2007	S	597	28 TH AVE.	Y	
313705	1	HORRY	SIGNAGE OF ROUTES	SC HIGHWAY PATROL	10/22/2007	US	17	HWY 17 BYPASS 2670	Y	
314067	1	CHARLESTON	SIGNAGE OF ROUTES	MARLENE JETT	10/24/2007	S	1635	MOONGLOW DRIVE	Y	
314072	1	HORRY	SIGNAGE OF ROUTES	TERRY PHILLIPPIE	10/24/2007	US	17	US 17	Y	
314090	1	CHARLESTON	SIGNAGE OF ROUTES	JEFF YOST	10/24/2007	S	53	RIVERLAND DRIVE	Y	
314128	1	CHARLESTON	SIGNAGE OF ROUTES	ROBERT CLARK	10/24/2007	S	390	TOOGOODOO ROAD	Y	
314171	1	DORCHESTER	SIGNAGE OF ROUTES	MANNING BAIR	10/25/2007	S	364	PINE LANE	Y	
314491	1	HORRY	SIGNAGE OF ROUTES	JENNY CHANDLER	10/26/2007	S	377	BEAR BLUFF RD 2680	Y	
314607	1	HORRY	SIGNAGE OF ROUTES	CHARLES WITH HCPW	10/29/2007	S	548	HWY 548 2640	Y	
314778	1	HORRY	SIGNAGE OF ROUTES	JOE GRAHAM	10/29/2007	US	17	HWY 17 BYPASS 2670	Y	
314877	1	CHARLESTON	SIGNAGE OF ROUTES	CONNIE LEE	10/30/2007	SC	61	GLEN MCCONNEL	Y	
315011	1	CHARLESTON	SIGNAGE OF ROUTES	MR. OLSON	10/30/2007	S	935	FRUITWOOD	Y	
315028	1	CHARLESTON	SIGNAGE OF ROUTES	GEORGE ALEXANDER	10/30/2007	S	1372	RAOUL WALLENBERG	Y	
315118	1	CHARLESTON	SIGNAGE OF ROUTES	KERRYANNE KEMMERLIN	10/31/2007	SC	61	SC-61/ASHLEY RIVER ROAD	Y	
315198	1	HORRY	SIGNAGE OF ROUTES	JASPER HOMES	10/31/2007	S	477	ST JAMES RD 2670	Y	
316395	1	GEORGETOWN	SIGNAGE OF ROUTES	VIDA O. MILLER	10/30/2007	US	17	PAWLEYS ISLAND AREA	Y	
311137	1	GEORGETOWN	SIGNAL	JOE WESTMORELAND	10/5/2007	US	17	US 17 NORTH	Y	
313135	1	BERKELEY	SIGNAL	JIM PEMBERTON	10/15/2007	I	26	I-26	Y	
313338	1	CHARLESTON	SIGNAL	HIGHWAY PATROL	10/18/2007	S	13	REMOUNT ROAD	Y	
314490	1	BERKELEY	SIGNAL	HIGHWAY PATROL	10/22/2007	US	176	ST. JAMES AVE.	Y	
314566	1	HORRY	SIGNAL	B. T. EDGE	10/8/2007	US	501	HWY 501	Y	
314612	1	BERKELEY	SIGNAL	HIGHWAY PATROL	10/27/2007	US	52	US 52	Y	
315186	1	BERKELEY	SIGNAL	HIGHWAY PATROL	10/30/2007	US	176	ST. JAMES AVE.	Y	
315831	1	GEORGETOWN	SIGNAL	SCHP	10/24/2007	US	17	US 17 NORTH	Y	
315833	1	HORRY	SIGNAL	MRS. DOROTHY ROBERTS	10/23/2007	US	17	US 17	Y	
316088	1	HORRY	SIGNAL	CONWAY PATROL	10/29/2007	SC	905	HWY 905	Y	
311250	1	HORRY	PAVEMENT MARKINGS	BOB ESCOBAR	10/8/2007	US	17	HWY. 17 BYPASS	Y	
311255	1	HORRY	PAVEMENT MARKINGS	BOB ESCOBAR	10/8/2007	SC	707	HWY 707 2670	Y	
313422	1	HORRY	GUARDRAIL	CARL COX	10/19/2007	S	106	LONG AVE EXT 2650	Y	
314083	1	HORRY	GUARDRAIL	SC HIGHWAY PATROL	10/24/2007	SC	90	HWY 90 2680	Y	

Secretary of Transportation 460 Report

11/27/2007

Secretary of Transportation 460 Items Not Approved

Req.#	Cong Dist	County	Request Type	Requestor	Request Date	Type	Route	Road Name	Meets Criteria	Justification/Status
310869	1	HORRY	SIGNAGE OF ROUTES	BRIGITTE SMITH	10/4/2007	SC	905	HWY 905 2680	N	REDUCTION OF THE SPEED LIMIT IS NOT RECOMMENDED BASED ON ROADWAY CONDITIONS. SEE LETTER DATED 11-7-07 [SC905&SHAFTSBURYGLEN(11-07)]
313335	1	HORRY	SIGNAGE OF ROUTES	GLORIA BALLARD	10/19/2007	S	155	OCEAN BLVD SURFSIDE 2670	N	DO NOT RECOMMEND NO PARKING SIGNS HERE. THERE IS A RV PARKED ON THE SHOULDER NOW THAT IS FAR FROM THE EDGE OF PAVEMENT AND PROBABLY OFF THE R/W THAT DOES NOT CREATE A PROBLEM.
312511	1	BERKELEY	SIGNAL	HIGHWAY PATROL	10/15/2007	US	52	HWY 52	N	CHECKED LEFT TURN ARROWS FOR ALL DIRECTIONS AND VEHICLE DETECTION IN CABINET. WATCHED CYCLE NUMEROUS TIMES AND NO PROBLEMS NOTED.
313675	1	HORRY	SIGNAL	THOMAS E. ISAAC	10/5/2007	US	501	US 501	N	NO REVISIONS ARE RECOMMENDED AT THIS TIME BASED ON ROADWAY CONDITIONS. SEE LETTER DATED 10-22-07 [US501SIGNALS(10-07)]
314872	1	DORCHESTER	SIGNAL	HIGHWAY PATROL	10/29/2007	SC	165	BACON BRIDGE ROAD	N	POSSIBLE POWER FAILURE - OBSERVED INTERSECTION AND NO PROBLEM FOUND
311983	1	HORRY	PAVEMENT MARKINGS	JAMES RICHARDSON	10/11/2007	SC	544	HWY 544 2670	N	DO NOT RECOMMEND. TO ALLOW FOR DOUBLE LEFTS THE SIGNAL OPERATION WOULD NEED TO BE REVISED. DOUBLE LEFT WOULD ONLY BE BENEFICIAL WHEN THE OLD SWING BRIDE IS NOT IN OPERATION. DURING MOST TIMES A DOUBLE LEFT WOULD NOT BE BENEFICIAL. SEE LETTER DATED 11-7-07.

Secretary of Transportation Items Pending

Req.#	Cong Dist	County	Request Type	Requestor	Request Date	Type	Route	Road Name	Meets Criteria	Justification/Status
310671	1	DORCHESTER	CURB CUTS	RICHARD TREVLYN/CONTI	10/3/2007	S	22	ORANGEBURG ROAD	N	UNDER INVESTIGATION
311989	1	CHARLESTON	CURB CUTS	FRANZ MEIER	10/10/2007	S	542	OTRANTO ROAD	0	UNDER INVESTIGATION
312473	1	DORCHESTER	CURB CUTS	KLEIN SCOTT VISCO	10/11/2007	S	842	INTERNATIONAL CIRCLE	0	UNDER INVESTIGATION
312962	1	DORCHESTER	CURB CUTS	PHIN DEFORD	10/12/2007	S	662	OLD FORT DRIVE	0	UNDER INVESTIGATION
313149	1	BERKELEY	CURB CUTS	EMPIRE LAND DEVEL.	10/18/2007	S	62	COLLEGE PARK RD.	0	UNDER INVESTIGATION
313153	1	BERKELEY	CURB CUTS	KENNETH COFFEY	10/18/2007	S	55	HEATLEY STREET	0	UNDER INVESTIGATION
313833	1	CHARLESTON	CURB CUTS	RENEE R. BROCKINTON	10/23/2007	S	76	LADSON RD	0	UNDER INVESTIGATION
313991	1	DORCHESTER	CURB CUTS	DUSTY GARUS	10/24/2007	S	57	SCOTCH RANGE ROAD	0	UNDER INVESTIGATION
313997	1	DORCHESTER	CURB CUTS	ERICK BELOFF	10/24/2007	S	35	EMBASSY DRIVE	0	UNDER INVESTIGATION
315214	1	DORCHESTER	CURB CUTS	EVERETT KNIGHT	10/31/2007	S	13	CENTRAL AVE	0	UNDER INVESTIGATION
315242	1	DORCHESTER	CURB CUTS	KENNETH WILSON	10/31/2007	S	187	BRYANT STREET	0	UNDER INVESTIGATION
310467	1	HORRY	SIGNAGE OF ROUTES	SALLY RENATA	10/2/2007	SC	22	CONWAY BY-PASS	0	UNDER INVESTIGATION
310854	1	HORRY	SIGNAGE OF ROUTES	ANNETTE BYRD	10/4/2007	US	501	HWY 501 2670	0	UNDER INVESTIGATION
312115	1	HORRY	SIGNAGE OF ROUTES	MICHELLE BESSANT	10/11/2007	S	323	PRIVETT RD 2650	0	UNDER INVESTIGATION

Secretary of Transportation Items Pending

Req.#	Cong Dist	County	Request Type	Requestor	Request Date	Type	Route	Road Name	Meets Criteria	Justification/Status
313792	1	HORRY	SIGNAGE OF ROUTES	CLEVELAND ELLIOTT	10/23/2007	S	71	WOODLAND DR 2670	0	UNDER INVESTIGATION
313799	1	CHARLESTON	SIGNAGE OF ROUTES	NATIVE PLANT SOCIETY	10/23/2007	S	1032	STEED CREEK ROAD	0	UNDER INVESTIGATION
315935	1	BERKELEY	SIGNAGE OF ROUTES	DANIEL ROURK	10/15/2007	S	1113	VINEYARD BLVD	0	UNDER INVESTIGATION
315946	1	CHARLESTON	SIGNAGE OF ROUTES	HARRIETT NEWTON	10/18/2007	SC	700	MAYBANK HIGHWAY	0	UNDER INVESTIGATION
312423	1	HORRY	SIGNAL	LAWRENCE S. SCHELERO	10/15/2007	US	501	HWY 501,544 CONN WEST COX F	0	UNDER INVESTIGATION
315926	1	DORCHESTER	SIGNAL	RUSS CORNETTE	10/18/2007	S	199	TROLLEY ROAD	0	UNDER INVESTIGATION

Secretary of Transportation 460 Items Approved

Req.#	Cong Dist	County	Request Type	Requestor	Request Date	Type	Route	Road Name	Meets Criteria	Justification/Status
310093	2	BARNWELL	CURB CUTS	GENE WILLIAMS	10/1/2007	S	180	ACADEMY ST (WILLISTON)	Y	
310284	2	RICHLAND	CURB CUTS	B&C DEVELOPMENT CO.	10/1/2007	S	244	OLD TAMAH ROAD	Y	
310579	2	BARNWELL	CURB CUTS	WANDA BUGGS	10/3/2007	S	520	JORDON ROAD	Y	
310673	2	HAMPTON	CURB CUTS	KATHLEEN DEER	10/2/2007	S	50	HICKORY HILL ROAD	Y	
310724	2	LEXINGTON	CURB CUTS	WILLIAM DORA	10/2/2007	S	1696	WATER TANK ROAD	Y	
310735	2	LEXINGTON	CURB CUTS	WILLIAM MARTIN	10/3/2007	S	246	FORTS POND RD.	Y	
311022	2	RICHLAND	CURB CUTS	INTERSTATE ASSOCIATES	10/5/2007	S	53	SPEARS CREEK CHURCH RD	Y	
311036	2	JASPER	CURB CUTS	CONNIE YOST-SCHWERDT	10/5/2007	S	243	WAGON BRANCH LOOP	Y	
311038	2	JASPER	CURB CUTS	CONNIE YOST-SCHWERDT	10/5/2007	S	243	WAGON BRANCH LOOP	Y	
311067	2	JASPER	CURB CUTS	QUINTINA ARREOLA	10/5/2007	S	401	ELAINE FARM ROAD	Y	
311160	2	LEXINGTON	CURB CUTS	CAROL LINDLER	10/5/2007	S	1710	HUNTER DRIVE	N	
311369	2	JASPER	CURB CUTS	ERIC L. SMITH	10/8/2007	S	75	LANGFORDVILLE ROAD	Y	
311457	2	BEAUFORT	CURB CUTS	MARC MALLORY	10/8/2007	S	45	MARTIN L. KING JR DRIVE	Y	
311729	2	RICHLAND	CURB CUTS	PATRICIA WEBSTER	10/10/2007	S	1300	WESTON RD	Y	
311839	2	JASPER	CURB CUTS	ROBERT LEE REID	10/10/2007	S	171	CAL CAUSWAY ROAD	Y	
311964	2	ORANGEBURG	CURB CUTS	BOBBY SCHOSTAG	10/9/2007	S	1205	ADDISON ROAD	Y	
311992	2	AIKEN	CURB CUTS	DARRYL MESSER	10/11/2007	S	1570	RUSHTON RD	Y	
312166	2	LEXINGTON	CURB CUTS	PAT WITTLINGER	10/12/2007	S	753	OLD FORGE RD	Y	
312300	2	LEXINGTON	CURB CUTS	HARRY COLLINS	10/12/2007	S	355	JACKSON ST.	Y	
312331	2	LEXINGTON	CURB CUTS	CARL C. NEAL JR.	10/15/2007	S	129	DIXIANA RD.	Y	
312358	2	LEXINGTON	CURB CUTS	JAY SWEARINGEN	10/15/2007	S	883	NEELY WINGARD RD.	Y	
312459	2	BARNWELL	CURB CUTS	GEORGE HARGROVE	10/15/2007	S	703	ELLZEY	Y	
312563	2	BEAUFORT	CURB CUTS	THOMAS VILJAC	10/15/2007	S	377	LAWRENCE STREET	Y	
312572	2	LEXINGTON	CURB CUTS	LISA TAYLOR	10/15/2007	S	1089	PEBBLE BRANCH ROAD	Y	
312669	2	LEXINGTON	CURB CUTS	MR. BILL HARMAN	10/16/2007	S	940	MURRAY LINDLER RD	Y	
312765	2	BEAUFORT	CURB CUTS	MATTHEW OQUINN	10/16/2007	S	664	JASPER LANE	Y	
312787	2	RICHLAND	CURB CUTS	LENORA EMERSON	10/16/2007	S	1335	PINEGROVE ROAD	Y	
312894	2	LEXINGTON	CURB CUTS	STEVE KAMPREY	10/16/2007	S	244	OLD ORANGEBURG ROAD	Y	
312952	2	JASPER	CURB CUTS	JAZMUN MORAGAS	10/17/2007	S	155	EUGENIA STREET	Y	
312969	2	LEXINGTON	CURB CUTS	SUSAN CAREY	10/15/2007	S	1462	SANDSPUR ROAD	Y	
313030	2	LEXINGTON	CURB CUTS	BILL HARMAN	10/17/2007	S	940	MURRAY LINDLER RD	Y	
313081	2	RICHLAND	CURB CUTS	DINA MCPHERSON	10/18/2007	S	1150	SID SITES RD	Y	
313136	2	LEXINGTON	CURB CUTS	JENNIFER SHEAFFER	10/17/2007	S	1433	CANEY BRANCH RD.	Y	
313194	2	AIKEN	CURB CUTS	RESIDENT	10/18/2007	S	153	SHILOH CHURCH RD	Y	
313293	2	LEXINGTON	CURB CUTS	ROBERT WALKER	10/19/2007	S	244	OLD ORANGEBURG ROAD	Y	
313393	2	RICHLAND	CURB CUTS	TOD CORLEY	10/19/2007	S	1114	LUCIUS DR	Y	
313457	2	HAMPTON	CURB CUTS	KEITH COOK	10/19/2007	S	315	POND TOWN ROAD	Y	
313638	2	AIKEN	CURB CUTS	JAMES ODLE	10/22/2007	S	1859	DESOTA DR	Y	
313651	2	AIKEN	CURB CUTS	STANLEY STROMAN	10/22/2007	S	1346	MAIN DR	Y	
313867	2	BARNWELL	CURB CUTS	CHARLES KELLY	10/23/2007	S	486	WALNUT ST	Y	
314021	2	BEAUFORT	CURB CUTS	ROBERTA BUNCOMBE	10/24/2007	S	43	KINLOCH ROAD	Y	

Secretary of Transportation 460 Report

11/27/2007

Secretary of Transportation 460 Items Approved

Req.#	Cong Dist	County	Request Type	Requestor	Request Date	Type	Route	Road Name	Meets Criteria	Justification/Status
314143	2	LEXINGTON	CURB CUTS	JESSICA FULLER	10/25/2007	S	1205	MARCELLUS RD.	Y	
314351	2	AIKEN	CURB CUTS	CRAIG M. ABRAMS	10/23/2007	S	260	WRIGHTS MILL RD	Y	
314381	2	LEXINGTON	CURB CUTS	SHAWN CANTEY	10/26/2007	S	408	PILGRIM CHURCH RD.	Y	
314385	2	LEXINGTON	CURB CUTS	LACASA REAL ESTATE	10/26/2007	S	1895	QUAIL WALK TRAIL	Y	
314399	2	RICHLAND	CURB CUTS	CHANGING LIVES CHRIST	10/26/2007	S	424	RABON ROAD	Y	
314416	2	LEXINGTON	CURB CUTS	MICHAEL SHEALY	10/26/2007	S	388	BETHLEHEM CIRCLE	Y	
314439	2	BARNWELL	CURB CUTS	PERNELL WEATHERSBEE	10/26/2007	S	13	DAVIS BRIDGE ROAD	Y	
314700	2	AIKEN	CURB CUTS	GWENOLYN THOMAS	10/29/2007	S	145	STORM BRANCH RD	Y	
314826	2	LEXINGTON	CURB CUTS	ERIH HENLEY	10/29/2007	S	1520	LAKE SHORE DR.	Y	
314941	2	BARNWELL	CURB CUTS	RICHARD WALTA	10/30/2007	S	355	PEPPERMINT ROAD	Y	
314974	2	BEAUFORT	CURB CUTS	GEORGE SMITH	10/30/2007	S	169	CUFFY ROAD	Y	
315022	2	LEXINGTON	CURB CUTS	S.T.GARNETT	10/30/2007	S	1911	SYCAMORE TREE ROAD	Y	
315209	2	RICHLAND	CURB CUTS	WILLENE THOMPSON	10/31/2007	S	1159	MEETING HOUSE RD	Y	
310122	2	RICHLAND	SIGNAGE OF ROUTES	SUSAN MICHALSKI	10/1/2007	S	1367	BONEY RD	Y	
310131	2	LEXINGTON	SIGNAGE OF ROUTES	CAROLYN KENDRICK	10/1/2007	S	246	FORTS POND RD.	Y	
310248	2	BEAUFORT	SIGNAGE OF ROUTES	RED	10/1/2007	S	597	STANLEY FARM ROAD	Y	
310249	2	BEAUFORT	SIGNAGE OF ROUTES	RED	10/1/2007	S	265	ROSEIDA ROAD	Y	
310252	2	BEAUFORT	SIGNAGE OF ROUTES	RED	10/1/2007	S	265	ROSEIDA ROAD	Y	
310254	2	BEAUFORT	SIGNAGE OF ROUTES	RED	10/1/2007	S	73	COUNTY SHED ROAD	Y	
310256	2	BEAUFORT	SIGNAGE OF ROUTES	RED	10/1/2007	S	390	STANLEY	Y	
310259	2	BEAUFORT	SIGNAGE OF ROUTES	DIANE CHANDLER	10/1/2007	S	71	BRUCE K. SMALLS DRIVE	Y	
310473	2	BARNWELL	SIGNAGE OF ROUTES	MR. SANDERS	10/2/2007	S	150	WHITETAIL DRIVE	Y	
310512	2	LEXINGTON	SIGNAGE OF ROUTES	DEPUTY GADSON	10/2/2007	S	68	CORLEY MILL RD.	Y	
310532	2	AIKEN	SIGNAGE OF ROUTES	TRACEY WILLIS	10/2/2007	S	206	NEW BRIDGE RD	Y	
310543	2	LEXINGTON	SIGNAGE OF ROUTES	DON BLIZZARD	10/3/2007	S	878	INDIAN FORK RD.	Y	
310554	2	LEXINGTON	SIGNAGE OF ROUTES	LEX CTY	10/2/2007	S	256	ELM ST.	Y	
310558	2	LEXINGTON	SIGNAGE OF ROUTES	JENNIFER	10/2/2007	S	204	LONGS POND RD.	Y	
310569	2	LEXINGTON	SIGNAGE OF ROUTES	ANDRIENNE @ LEX CTY	10/3/2007	S	624	JAMES DUNBAR RD.	Y	
310770	2	LEXINGTON	SIGNAGE OF ROUTES	DON S. TURNER	10/4/2007	S	65	MEADOWFIELD RD.	Y	
310781	2	LEXINGTON	SIGNAGE OF ROUTES	DON TURNER	10/4/2007	S	1581	MIMOSA RD.	Y	
310853	2	LEXINGTON	SIGNAGE OF ROUTES	HARVEY D. CLUBB	10/4/2007	S	113	SPRING HILL RD.	Y	
310906	2	RICHLAND	SIGNAGE OF ROUTES	JACK NEIL	10/3/2007	S	232	HIDDEN VALLEY RD	Y	
310976	2	AIKEN	SIGNAGE OF ROUTES	HIGHWAY PATROL	10/4/2007	S	144	BETTIS ACADEMY RD	Y	
311044	2	LEXINGTON	SIGNAGE OF ROUTES	JOANN BEST	10/5/2007	S	174	WESCOTT RD	Y	
311066	2	RICHLAND	SIGNAGE OF ROUTES	JACK CONGER	10/5/2007	SC	48	BLUFF RD	Y	
311098	2	BEAUFORT	SIGNAGE OF ROUTES	CHRIS GREEN	10/5/2007	US	278	FORDING ISLAND ROAD	Y	
311192	2	AIKEN	SIGNAGE OF ROUTES	DIBBEI BASS	10/5/2007	S	1560	ANDERSON DR	Y	
311219	2	LEXINGTON	SIGNAGE OF ROUTES	CINDY MCCLENDON	10/1/2007	S	604	RAWL ROAD	Y	
311386	2	LEXINGTON	SIGNAGE OF ROUTES	TAMMY @ HWY PATROL	10/8/2007	R	8045	SOUTH LAKE DR.	Y	
311420	2	BEAUFORT	SIGNAGE OF ROUTES	J. ANTLEY	10/9/2007	SC	170	OKAITE HWY	Y	
311563	2	BEAUFORT	SIGNAGE OF ROUTES	MICHAEL COLEMAN	10/9/2007	US	17	CHARLESTON HWY	Y	
311633	2	RICHLAND	SIGNAGE OF ROUTES	CHRISTOPHER DICKEY	10/9/2007	S	1767	WEDGEFIELD RD	Y	
311711	2	LEXINGTON	SIGNAGE OF ROUTES	KEITH FAULK	10/10/2007	S	1468	AIKEN ST.	Y	
311878	2	LEXINGTON	SIGNAGE OF ROUTES	CYNDI KING	10/9/2007	SC	6	NORTH LAKE DR.	Y	
311953	2	RICHLAND	SIGNAGE OF ROUTES	SALLIE C. KOON	10/11/2007	S	107	BLANDING ST	Y	
312154	2	LEXINGTON	SIGNAGE OF ROUTES	MARK NOLT	10/8/2007	S	73	FISH HATCHERY RD.	Y	
312218	2	LEXINGTON	SIGNAGE OF ROUTES	WILLIS @ HWY PATROL	10/12/2007	S	109	COLLINS DR.	Y	
312302	2	LEXINGTON	SIGNAGE OF ROUTES	MICHELLE @ HWY PATROL	10/12/2007	S	774	NEELY WINGARD RD.	Y	
312305	2	HAMPTON	SIGNAGE OF ROUTES	RENEA WILLIAMS	10/12/2007	S	17	POCOTALICO ROAD	Y	

Secretary of Transportation 460 Items Approved

Req.#	Cong Dist	County	Request Type	Requestor	Request Date	Type	Route	Road Name	Meets Criteria	Justification/Status
312565	2	LEXINGTON	SIGNAGE OF ROUTES	CHARLES DEEP	10/15/2007	S	103	RAMBLIN RD	Y	
312649	2	BEAUFORT	SIGNAGE OF ROUTES	MICHAEL COLEMAN	10/16/2007	US	21	BOUNDARY STREET	Y	
312709	2	BEAUFORT	SIGNAGE OF ROUTES	J B ANTLEY	10/16/2007	S	13	BRIDGE STREET	Y	
312747	2	LEXINGTON	SIGNAGE OF ROUTES	PAM KELLEY	10/16/2007	S	106	MINERAL SPRINGS	Y	
312759	2	BEAUFORT	SIGNAGE OF ROUTES	WENDELL MULLIGAN	10/16/2007	SC	170	OKAITE HWY	Y	
312836	2	AIKEN	SIGNAGE OF ROUTES	HIGHWAY PATROL	10/17/2007	US	25	EDGEFIELD RD	Y	
312895	2	LEXINGTON	SIGNAGE OF ROUTES	ASHLEY @ W COLA CONST	10/11/2007	S	1704	EVERGREEN LN.	Y	
313043	2	LEXINGTON	SIGNAGE OF ROUTES	ADRIAN, PUBLIC WORKS	10/17/2007	US	178	FAIRVIEW ROAD	Y	
313060	2	BEAUFORT	SIGNAGE OF ROUTES	SARAH PAYNE	10/18/2007	S	265	ROSEIDA ROAD	Y	
313117	2	LEXINGTON	SIGNAGE OF ROUTES	LT SANDERS	10/18/2007	US	76	CHAPIN RD.	Y	
313218	2	BEAUFORT	SIGNAGE OF ROUTES	J B ANTLEY	10/18/2007	SC	170	ROBERT SMALLS PARKWAY	Y	
313237	2	LEXINGTON	SIGNAGE OF ROUTES	TYLER @ HWY PATROL	10/18/2007	S	957	STEELE ROAD	Y	
313285	2	BEAUFORT	SIGNAGE OF ROUTES	FRANK MUELLER	10/19/2007	US	21	RIBAUT ROAD	Y	
313392	2	BARNWELL	SIGNAGE OF ROUTES	ROCK	10/19/2007	S	147	MAIN ST- BLACKVILLE	Y	
313430	2	LEXINGTON	SIGNAGE OF ROUTES	TERRY TUCKER	10/15/2007	S	1466	MACK EDISTO	Y	
313443	2	RICHLAND	SIGNAGE OF ROUTES	MARTE COWULICH	10/18/2007	S	59	BLYTHEWOOD RD	Y	
313496	2	ALLENDAL	SIGNAGE OF ROUTES	911 DISPATCH	10/21/2007	S	90	MT. PLEASANT CHURCH RD.	Y	
313511	2	HAMPTON	SIGNAGE OF ROUTES	HIGHWAY PATROL	10/20/2007	S	453	CEMETERY RD.	Y	
313545	2	BARNWELL	SIGNAGE OF ROUTES	CRYSTAL @ DISPATCH	10/22/2007	S	161	NEW FOREST RD	Y	
313642	2	BEAUFORT	SIGNAGE OF ROUTES	RED KANNEGIESER	10/22/2007	US	21	BOUNDARY STREET	Y	
313730	2	LEXINGTON	SIGNAGE OF ROUTES	HIGHWAY PATROL DISPATCH	10/20/2007	S	175	IRMO DR.	Y	
313731	2	LEXINGTON	SIGNAGE OF ROUTES	HIGHWAY PATROL	10/21/2007	S	115	SHORE ROAD	Y	
313795	2	BEAUFORT	SIGNAGE OF ROUTES	LEON HEYWARD	10/23/2007	S	13	ALL JOY ROAD	Y	
313903	2	BEAUFORT	SIGNAGE OF ROUTES	DEBRA JERIDEAU	10/23/2007	US	17	CHARLESTON HWY	Y	
313973	2	BARNWELL	SIGNAGE OF ROUTES	BEVERLY @ DISPATCH	10/24/2007	US	278	HWY 278	Y	
314148	2	LEXINGTON	SIGNAGE OF ROUTES	JON BERMEDAY	10/23/2007	S	72	OLD DUNBAR	Y	
314163	2	BEAUFORT	SIGNAGE OF ROUTES	MICHAEL COLEMAN	10/25/2007	S	764	BURTON HILL ROAD	Y	
314165	2	BEAUFORT	SIGNAGE OF ROUTES	MICHAEL COLEMAN	10/25/2007	SC	802	RIBAUT ROAD	Y	
314199	2	HAMPTON	SIGNAGE OF ROUTES	DISPATCH	10/24/2007	S	41	HOPEWELL ROAD	Y	
314224	2	AIKEN	SIGNAGE OF ROUTES	HIGHWAY PATROL	10/25/2007	S	2268	PLANTATION RD	Y	
314367	2	LEXINGTON	SIGNAGE OF ROUTES	DIDNT GIVE NAME	10/26/2007	S	1116	DOGWOOD LN. (EDENWOOD)	Y	
314372	2	LEXINGTON	SIGNAGE OF ROUTES	HOLLINS @ HWY PATROL	10/26/2007	US	1	AUGUSTA RD.	Y	
314479	2	BEAUFORT	SIGNAGE OF ROUTES	MICHAEL COLEMAN	10/26/2007	S	34	RHU DU GIBET STREET	Y	
314552	2	LEXINGTON	SIGNAGE OF ROUTES	PATROLDISPATCH	10/28/2007	S	875	GLENN RD.	Y	
314555	2	LEXINGTON	SIGNAGE OF ROUTES	PATROL DISPATCH	10/29/2007	S	383	DELREE ST.	Y	
314616	2	LEXINGTON	SIGNAGE OF ROUTES	ANNIE	10/29/2007	S	73	FISH HATCHERY RD.	Y	
314632	2	LEXINGTON	SIGNAGE OF ROUTES	HWY PATROL	10/29/2007	S	414	CARROLL COURT	Y	
314653	2	LEXINGTON	SIGNAGE OF ROUTES	MARIE / W COLUMBIA	10/29/2007	S	370	NINTH ST.	Y	
314683	2	LEXINGTON	SIGNAGE OF ROUTES	BEN HARWELL	10/29/2007	S	309	COURT AVE.	Y	
314753	2	LEXINGTON	SIGNAGE OF ROUTES	LOREE @ LEX CTY	10/29/2007	S	1581	MIMOSA RD.	Y	
314770	2	AIKEN	SIGNAGE OF ROUTES	PETER DELORME	10/29/2007	S	53	STATE PARK RD	Y	
314890	2	RICHLAND	SIGNAGE OF ROUTES	PATROL	10/26/2007	0	00		Y	
314998	2	BEAUFORT	SIGNAGE OF ROUTES	STEP SIMMONS	10/30/2007	S	265	ROSEIDA ROAD	Y	
315350	2	RICHLAND	SIGNAGE OF ROUTES	RICHLAND	10/31/2007	S	1274	NORTH BRICKYARD ROAD	Y	
310109	2	LEXINGTON	SIGNAL	ROSE ANN MILLS	10/1/2007	SC	302	AIRPORT BLVD.	Y	
310215	2	LEXINGTON	SIGNAL	AMANDA	10/1/2007	SC	2	FRINK ST.	Y	
310542	2	AIKEN	SIGNAL	KELLY/PUBLIC SAFETY	10/3/2007	SC	302	PINE LOG RD	Y	
310676	2	HAMPTON	SIGNAL	DISPATCH	10/3/2007	US	278	CAROLINA AVENUE	Y	
310683	2	LEXINGTON	SIGNAL	VALDARIO	10/3/2007	US	21	CHARLESTON HWY	Y	

Secretary of Transportation 460 Items Approved

Req.#	Cong Dist	County	Request Type	Requestor	Request Date	Type	Route	Road Name	Meets Criteria	Justification/Status
311171	2	RICHLAND	SIGNAL	SCHP	10/4/2007	S	151	DECKER BLVD.	Y	
311180	2	RICHLAND	SIGNAL	SCHP	10/4/2007	S	151	DECKER BLVD.	Y	
311186	2	RICHLAND	SIGNAL	JOE BUTLER	10/2/2007	S	52	CLEMSON RD	Y	
311997	2	RICHLAND	SIGNAL	SCHP	10/8/2007	S	52	CLEMSON RD	Y	
312078	2	LEXINGTON	SIGNAL	RICHARD HOOK	10/11/2007	US	378	SUNSET BLVD	Y	
312558	2	LEXINGTON	SIGNAL	SCHP	10/12/2007	SC	23	EAST CHURCH ST.	Y	
312893	2	LEXINGTON	SIGNAL	HWY PATROL	10/16/2007	SC	6	SOUTH LAKE DR.	Y	
313360	2	AIKEN	SIGNAL	BETTY	10/19/2007	US	78	RICHLAND AVE	Y	
313736	2	HAMPTON	SIGNAL	HWY PATROL	10/23/2007	US	278	ELM STREET, HAMPTON	Y	
314195	2	AIKEN	SIGNAL	CURTIS SINGLETON	10/23/2007	S	202	PINE ST	Y	
314401	2	LEXINGTON	SIGNAL	JANET	10/25/2007	US	1	AUGUSTA RD.	Y	
315194	2	JASPER	SIGNAL	HIGHWAY PATROL	10/29/2007	US	278	INDEPENDENCE BLVD	Y	
310566	2	RICHLAND	PAVEMENT MARKINGS	MARK NOLT	10/3/2007	US	176	BROAD RIVER RD	Y	
314078	2	BARNWELL	PAVEMENT MARKINGS	RUDOLF KONHEISER	10/24/2007	S	38	GARDINIA ROAD	N	
310774	2	LEXINGTON	PAVEMENT MARKINGS	DON TURNER	10/4/2007	S	65	MEADOWFIELD RD.	Y	
311368	2	LEXINGTON	GUARDRAIL	BRUCE DAVIS	10/8/2007	S	957	STEELE ROAD	Y	

Secretary of Transportation 460 Items Not Approved

Req.#	Cong Dist	County	Request Type	Requestor	Request Date	Type	Route	Road Name	Meets Criteria	Justification/Status
312529	2	AIKEN	CURB CUTS	SHEILA SCRUGGS	10/15/2007	S	1018	BECK RD	N	NEEDS TO BE DONE UNDER PERMIT
310230	2	LEXINGTON	SIGNAGE OF ROUTES	ALMON BAUGHMAN	10/1/2007	US	178	FAIRVIEW ROAD	N	CHECKED, IT BELONGED TO THE COUNTY. COUNTY WAS CALLED
310565	2	LEXINGTON	SIGNAGE OF ROUTES	CARL NEAL	10/2/2007	S	129	DIXIANA RD.	N	SIGNING DIXIANA DRIVE AT CHARLESTON HIGHWAY NOT RECOMMENDED AT THIS TIME. CAR WASH IS UNDER CONSTRUCTION. AFTER CAR WASH IS COMPLETED, IF TRUCKS ARE PARKING IN THIS AREA MR. NEAL WILL CALL BACK. SIGNING AT ROCK-N-ROLL AUTO WILL BE HANDLED UNDER ROUTINE MAINTENANCE.
311320	2	HAMPTON	SIGNAGE OF ROUTES	JL GOODWIN, MAYOR	10/8/2007	S	1	YEMASSEE HWY	N	DTE REVIEWED. SPEED LIMIT CANNOT BE RAISED DUE TO SAFETY. RME TO NOTIFY TOWN.
311385	2	LEXINGTON	SIGNAGE OF ROUTES	HASKELL BOLDING	10/8/2007	S	1630	HALLMAN ST.	N	SHORT DEAD END RESIDENTIAL STREET. SIGNING NOT RECOMMENDED.
311405	2	LEXINGTON	SIGNAGE OF ROUTES	TAMMY @ HWY PATROL	10/8/2007	S	278	CALKSFERRY RD.	N	HAVE NO RECORD OF A SPEED LIMIT AT THIS LOCATION
311426	2	AIKEN	SIGNAGE OF ROUTES	STEPHEN STROHMINGER	10/9/2007	SC	19	EDGEFIELD HWY	N	ALL APPROPRIATE TRUCK ROUTE SIGNING FOR SC 19 AND SC 302 ARE IN PLACE.
312081	2	HAMPTON	SIGNAGE OF ROUTES	MAYOR J.L. GOODWIN	10/4/2007	S	1	YEMASSEE HWY	N	DTE BASKIN CHECKED THIS OUT AND STATED THAT IT WOULD NOT BE APPROPRIATE TO RAISE THE SPEED LIMIT. THE SPEED LIMIT IN THESE AREAS MUST REMAIN LOW TO ENSURE SAFETY.

Secretary of Transportation 460 Report

11/27/2007

Secretary of Transportation 460 Items Not Approved

Req.#	Cong Dist	County	Request Type	Requestor	Request Date	Type	Route	Road Name	Meets Criteria	Justification/Status
312899	2	RICHLAND	SIGNAGE OF ROUTES	MARY MILES	10/17/2007	US	76	BULL ST	N	WANTS SIGNING FOR PARKING LOT. INFORMED MS. MILES THAT SCDOT DOES NOT SIGN PRIVET PROPERTY.
313238	2	LEXINGTON	SIGNAGE OF ROUTES	TODD OSTEEN	10/18/2007	0	0	BUSHBERRY RD.	N	THIS SECTION OF ROAD IS MAINTAINED BY THE COUNTY
313440	2	LEXINGTON	SIGNAGE OF ROUTES	TERRY TUCKER	10/15/2007	US	321	SAVANNAH HWY	N	ADDITIONAL SIGNING NOT RECOMMENDED. ALL APPROPRIATE SIGNING IS IN PLACE.
313535	2	RICHLAND	SIGNAGE OF ROUTES	MR. MICHAEL MOORE	10/22/2007	S	1118	MONTCLAIR DRIVE	N	SCHOOL SPEED LIMIT AND FLASHER NOT RECOMMEND AT THIS TIME. REVISE SCHOOL CROSSING SIGNING ON BETHEL CHURCH ROAD AT MONTCLAIR DRIVE.
313879	2	RICHLAND	SIGNAGE OF ROUTES	THOMAS M. FORT	10/23/2007	S	834	ATLANTIC DR	N	TRAFFIC VOLUMES FALL BELOW MINIMUM REQUIREMENTS AND LOW ACCIDENT HISTORY. NO CHANGE TO THE EXISTING TRAFFIC CONTROL RECOMMENDED.
313921	2	BEAUFORT	SIGNAGE OF ROUTES	JOHN D. STREBE	10/22/2007	S	474	SIMMONSVILLE RD	N	THESE ARE STREETS THAT BELONG TO BEAUFORT COUNTY. THE STREET INFORMATION THAT WAS ENTERED IS DUMMY INFO SO THAT WORK REQUEST CAN BE CLOSED OUT.
315135	2	RICHLAND	SIGNAGE OF ROUTES	MR. KEN ALLEN	10/31/2007	I	20	0	N	SIGNS ARE NOT NECESSARY AND WOULD ONLY CAUSE CONFUSION.

Secretary of Transportation 460 Items Pending

Req.#	Cong Dist	County	Request Type	Requestor	Request Date	Type	Route	Road Name	Meets Criteria	Justification/Status
312844	2	BEAUFORT	ENHANCEMENT PROJE	MR. JAMES T. BOTWICK	10/17/2007	US	278	WILLIAM HILTON PARKWAY	0	UNDER INVESTIGATION
312023	2	RICHLAND	CURB CUTS	JOE SHARPE	10/11/2007	S	1436	PINEWAY ROAD	N	UNDER INVESTIGATION
312873	2	LEXINGTON	CURB CUTS	MARGA STEVENSON	10/16/2007	S	1443	GIABEN DR.	0	UNDER INVESTIGATION
313033	2	AIKEN	CURB CUTS	MIKE WILLIFORD	10/17/2007	S	21	NEW HOLLAND RD	0	UNDER INVESTIGATION
314020	2	AIKEN	CURB CUTS	BOB GORE	10/24/2007	S	1346	MAIN DR	0	UNDER INVESTIGATION
314024	2	AIKEN	CURB CUTS	TINAL RAMSEY	10/24/2007	S	26	REYNOLDS POND RD	0	UNDER INVESTIGATION
314085	2	LEXINGTON	CURB CUTS	RANDOLF FULER	10/24/2007	S	877	LAKETIDE	N	UNDER INVESTIGATION
314385	2	LEXINGTON	CURB CUTS	LACASA REAL ESTATE	10/26/2007	S	1895	QUAIL WALK TRAIL	Y	UNDER INVESTIGATION
314458	2	JASPER	CURB CUTS	ROSA CAMPBELL	10/26/2007	S	375	GOOD HOPE ROAD	0	UNDER INVESTIGATION
315012	2	AIKEN	CURB CUTS	MR. STEADMAN	10/30/2007	S	2095	STEADMAN RD	0	UNDER INVESTIGATION
310136	2	RICHLAND	SIGNAGE OF ROUTES	GEORGE RICE (EMS)	10/1/2007	R	7473	0	0	UNDER INVESTIGATION
310932	2	AIKEN	SIGNAGE OF ROUTES	LORRAINE DILLON	10/4/2007	0	0	RAMBLEWOOD RD	0	UNDER INVESTIGATION
311030	2	LEXINGTON	SIGNAGE OF ROUTES	JUSTIN SNYDER	10/4/2007	S	944	DRAWDEBIL RD.	0	UNDER INVESTIGATION
311142	2	BEAUFORT	SIGNAGE OF ROUTES	ROD EMGARD	10/5/2007	S	30	MYRTLE ISLAND ROAD	0	UNDER INVESTIGATION
311424	2	RICHLAND	SIGNAGE OF ROUTES	KAREN FABREGAT	10/9/2007	S	33	TRENHOLM RD	0	UNDER INVESTIGATION
311468	2	RICHLAND	SIGNAGE OF ROUTES	ERIC	10/7/2007	S	60	GROVER WILSON ROAD	N	UNDER INVESTIGATION
311637	2	AIKEN	SIGNAGE OF ROUTES	MOLLY KNIGHT	10/9/2007	SC	230	MARTINTOWN RD	0	UNDER INVESTIGATION
311801	2	LEXINGTON	SIGNAGE OF ROUTES	DAPHNE HICKEY	10/10/2007	S	1722	HENBET RD.	0	UNDER INVESTIGATION
312247	2	LEXINGTON	SIGNAGE OF ROUTES	EDITH HARMON	10/12/2007	S	177	MEETZE ST.	0	UNDER INVESTIGATION
312644	2	RICHLAND	SIGNAGE OF ROUTES	HIGHWAY PATROL SABLE	10/14/2007	S	727	SHOP RD	N	UNDER INVESTIGATION
312722	2	AIKEN	SIGNAGE OF ROUTES	TERESA TOOLE	10/16/2007	S	1669	OLD TORY TRAIL RD	0	UNDER INVESTIGATION

Secretary of Transportation 460 Items Pending

Req.#	Cong Dist	County	Request Type	Requestor	Request Date	Type	Route	Road Name	Meets Criteria	Justification/Status
312868	2	RICHLAND	SIGNAGE OF ROUTES	BENJAMIN CAUGHMAN	10/17/2007	S	2671	PINE FOREST DRIVE	0	UNDER INVESTIGATION
312985	2	BEAUFORT	SIGNAGE OF ROUTES	LEON HEYWARD	10/17/2007	US	278	FORDING ISLAND ROAD	0	UNDER INVESTIGATION
313032	2	RICHLAND	SIGNAGE OF ROUTES	ANNE WHITE	10/17/2007	S	151	DECKER BLVD.	0	UNDER INVESTIGATION
313187	2	AIKEN	SIGNAGE OF ROUTES	LARRY ADKINS	10/18/2007	S	1903	KIRKLAND ST	0	UNDER INVESTIGATION
313201	2	AIKEN	SIGNAGE OF ROUTES	EVERETT	10/18/2007	S	138	WAGENER TRAIL RD	0	UNDER INVESTIGATION
313252	2	AIKEN	SIGNAGE OF ROUTES	CHIEF JEFF KEY	10/18/2007	SC	113	SAND DAM RD	0	UNDER INVESTIGATION
313291	2	AIKEN	SIGNAGE OF ROUTES	HIGHWAY PATROL	10/19/2007	US	1	RICHLAND AVE	0	UNDER INVESTIGATION
313764	2	AIKEN	SIGNAGE OF ROUTES	JESSEE CHEADLE	10/23/2007	S	811	KIRBY AVE	0	UNDER INVESTIGATION
313845	2	AIKEN	SIGNAGE OF ROUTES	MS. GARZZILLO	10/23/2007	S	2302	CADLE CROSSING RD	0	UNDER INVESTIGATION
313949	2	AIKEN	SIGNAGE OF ROUTES	JONATHON PITTS	10/24/2007	S	113	OLD BARNWELL RD	0	UNDER INVESTIGATION
313954	2	BEAUFORT	SIGNAGE OF ROUTES	CHRIS HINCKLE	10/24/2007	S	129	ISLAND CAUSEWAY-CAT ISLAND	0	UNDER INVESTIGATION
313981	2	AIKEN	SIGNAGE OF ROUTES	CATHIE MILLER	10/24/2007	S	140	POPLAR ST	0	UNDER INVESTIGATION
313998	2	AIKEN	SIGNAGE OF ROUTES	JONATHAN C. PITTS, SR	10/24/2007	S	440	POWDERHOUSE RD	0	UNDER INVESTIGATION
315008	2	BEAUFORT	SIGNAGE OF ROUTES	DIANE CHANDLER	10/30/2007	S	45	MARTIN L. KING JR DRIVE	0	UNDER INVESTIGATION
315083	2	LEXINGTON	SIGNAGE OF ROUTES	CORPORAL SHELTON	10/31/2007	S	63	PLATT SPRINGS RD.	0	UNDER INVESTIGATION
311962	2	LEXINGTON	SIGNAL	RICHARD HOOK	10/11/2007	US	378	SUNSET BLVD.	0	UNDER INVESTIGATION
312091	2	LEXINGTON	SIGNAL	ROBERT HOOK	10/11/2007	S	172	WISE FERRY RD	0	UNDER INVESTIGATION
313165	2	RICHLAND	SIGNAL	RIVERS	10/15/2007	S	151	DECKER BLVD.	0	UNDER INVESTIGATION
313172	2	LEXINGTON	SIGNAL	JIM STRICKLAND	10/18/2007	SC	6	SOUTH LAKE DR.	0	UNDER INVESTIGATION
313781	2	RICHLAND	SIGNAL	DONNA TUCKER	10/23/2007	SC	215	MONTICELLO RD	0	UNDER INVESTIGATION
314848	2	LEXINGTON	SIGNAL	TODD ANDERSON	10/30/2007	SC	60	LAKE MURRAY BLVD	0	UNDER INVESTIGATION
311016	2	BEAUFORT	PAVEMENT MARKINGS	WENDELL MULLIGAN	10/5/2007	S	626	WILBORN ROAD	0	UNDER INVESTIGATION
314058	2	LEXINGTON	PAVEMENT MARKINGS	ANDY BOYD, DR.	10/24/2007	S	24	PRICEVILLE ROAD	0	UNDER INVESTIGATION
311191	2	LEXINGTON	GUARDRAIL	BRIAN KULMAC	10/5/2007	S	1022	LAKEVIEW DR.	0	UNDER INVESTIGATION

Secretary of Transportation 460 Items Approved

Req.#	Cong Dist	County	Request Type	Requestor	Request Date	Type	Route	Road Name	Meets Criteria	Justification/Status
310078	3	ANDERSON	CURB CUTS	ANNA GLENN	10/1/2007	S	372	HICKORY LANE	Y	
310140	3	ANDERSON	CURB CUTS	TYLUS BUTLER	10/1/2007	S	736	KINGS ROAD	Y	
310286	3	ANDERSON	CURB CUTS	DIXIE LOCKE	10/1/2007	S	252	LOCKE R.D.	Y	
310400	3	LAURENS	CURB CUTS	RICHARD OAKS	10/2/2007	S	294	SHENANDOAH ROAD	Y	
310408	3	LAURENS	CURB CUTS	LARRY CHAPPELEAR	10/2/2007	S	96	FRIENDSHIP CHURCH ROAD	Y	
310811	3	PICKENS	CURB CUTS	PAUL FOSTER	10/4/2007	S	327	KEOWEE BAPTIST CHURCH RD	Y	
310876	3	EDGEFIELD	CURB CUTS	CARSEVELT LANHAM	10/4/2007	S	435	CASALINA DRIVE	Y	
310951	3	EDGEFIELD	CURB CUTS	KAREN SANDERS	10/4/2007	S	51	NORTH MARTINTOWN ROAD	Y	
311148	3	ANDERSON	CURB CUTS	JAMES HUTCHINSON	10/5/2007	S	107	WRIGHT SCHOOL ROAD	Y	
311268	3	ABBEVILLE	CURB CUTS	TERRY MINCHEW	10/8/2007	S	80	FRANKS PLACE ROAD	Y	
311391	3	ANDERSON	CURB CUTS	TAMMY JANOSKI	10/8/2007	S	668	SEXTON GIN ROAD	Y	
311432	3	AIKEN	CURB CUTS	JOSH KEY	10/9/2007	S	5	OLD JACKSON HWY	Y	
311460	3	ABBEVILLE	CURB CUTS	JOHN GINDO	10/8/2007	S	279	JOHNS CREEK ROAD	Y	
311671	3	GREENWOOD	CURB CUTS	DAN PEELE	10/10/2007	S	51	MILFORD SPRINGS ROAD	Y	
311680	3	GREENWOOD	CURB CUTS	JAMES REVIS	10/10/2007	S	162	SUNSET DRIVE	Y	
311742	3	EDGEFIELD	CURB CUTS	N. AUGUSTA MANAGEMENT	10/10/2007	S	340	COUNTRY CLUB HILLS DRIVE	Y	
311764	3	ANDERSON	CURB CUTS	RAY COX	10/10/2007	S	71	CENTERVILLE ROAD	Y	
311780	3	ANDERSON	CURB CUTS	BRIAN TURNER	10/10/2007	S	94	OLD PENDLETON ROAD	Y	
311857	3	ANDERSON	CURB CUTS	MARSHALL PARNELL	10/10/2007	S	245	BLUE RIDGE AVENUE	Y	
312000	3	AIKEN	CURB CUTS	JOHN ARGO	10/11/2007	S	1409	DRAGSTRIP RD	Y	
312073	3	ANDERSON	CURB CUTS	DRUCILLA PERRY	10/11/2007	S	96	WELCOME	Y	
312158	3	EDGEFIELD	CURB CUTS	DORIS M. HULL	10/12/2007	S	303	WOODWARD LAKE ROAD	Y	
312203	3	MCCORMICK	CURB CUTS	ATLATIC COAST PROPERT	10/12/2007	S	30	JEFFERSON STREET -PLUM BRAN	Y	

Secretary of Transportation 460 Items Approved

Req.#	Cong Dist	County	Request Type	Requestor	Request Date	Type	Route	Road Name	Meets Criteria	Justification/Status
312351	3	PICKENS	CURB CUTS	VICTORIA NAUMANN	10/15/2007	S	174	RED HILL ROAD	Y	
312481	3	GREENWOOD	CURB CUTS	DANNY RIDDLE	10/15/2007	S	96	NATION ROAD	Y	
312532	3	AIKEN	CURB CUTS	JOANN MCCARTY-GASTON	10/15/2007	S	567	VALLEY RD	Y	
312624	3	LAURENS	CURB CUTS	APP. ENGR. FLOORS	10/16/2007	S	46	TORRINGTON ROAD	Y	
312858	3	MCCORMICK	CURB CUTS	VANESSA HILL	10/15/2007	S	87	NEW HOPE ROAD	Y	
313049	3	AIKEN	CURB CUTS	MARY	10/17/2007	S	778	HERNDON DAIRY RD	Y	
313300	3	GREENWOOD	CURB CUTS	PRUDENCE TAYLOR	10/19/2007	S	249	MARION AVENUE	Y	
313308	3	GREENWOOD	CURB CUTS	JAMES MATHIS	10/19/2007	S	39	EAST DURST AVENUE	Y	
313399	3	AIKEN	CURB CUTS	TRACEY PAGE	10/19/2007	S	57	GREEN POND RD	Y	
313667	3	AIKEN	CURB CUTS	TIMOTHY ADAMS	10/22/2007	S	155	PIPER RD	Y	
313692	3	ANDERSON	CURB CUTS	MARILYN DOVE	10/22/2007	S	153	FRED DEAN RD.	Y	
313756	3	ANDERSON	CURB CUTS	RAY ETHERIDGE	10/23/2007	S	107	WRIGHT SCHOOL ROAD	Y	
313818	3	ANDERSON	CURB CUTS	SANDRA LEE	10/23/2007	S	668	SEXTON GIN ROAD	Y	
313886	3	ANDERSON	CURB CUTS	CHARLES PHILLIPS	10/23/2007	S	751	FRIENDSHIP CHURCH ROAD	Y	
314096	3	ANDERSON	CURB CUTS	RAYMOND DUNCAN	10/24/2007	S	118	NORTH MAJOR ROAD	Y	
314296	3	GREENWOOD	CURB CUTS	SAMUEL TURMAN	10/25/2007	S	417	FREETOWN ROAD	Y	
314325	3	ANDERSON	CURB CUTS	BRIAN TURNER	10/25/2007	S	94	OLD PENDLETON ROAD	Y	
314438	3	ANDERSON	CURB CUTS	ANTHONY OLIVER	10/26/2007	S	76	MIDWAY ROAD	Y	
314464	3	ANDERSON	CURB CUTS	RON COOLEY	10/26/2007	S	1012	ABERCROMBIE ROAD	Y	
314500	3	ANDERSON	CURB CUTS	STEPHANIE BONDS	10/26/2007	S	211	GARREN ROAD	Y	
314512	3	AIKEN	CURB CUTS	BRENDA NIPPER	10/26/2007	S	1671	CCC ROAD	Y	
314715	3	AIKEN	CURB CUTS	TERRY RUDDER	10/29/2007	S	753	GREGG ST	Y	
314718	3	AIKEN	CURB CUTS	OLDER LOWMAN	10/29/2007	S	1881	PALMETTO FARMS RD	Y	
314769	3	AIKEN	CURB CUTS	KAY DIXON	10/29/2007	S	153	SHILOH CHURCH RD	Y	
314772	3	PICKENS	CURB CUTS	JOSH LAWLESS	10/29/2007	S	105	SIMS MILL RD.	Y	
314793	3	MCCORMICK	CURB CUTS	RANDY CRAGO	10/24/2007	S	118	DEERFIELD ROAD	Y	
315087	3	EDGEFIELD	CURB CUTS	JAMES E SIMONS	10/31/2007	S	34	SWEETWATER ROAD	Y	
315095	3	EDGEFIELD	CURB CUTS	JAMES E. SIMONS	10/31/2007	S	34	SWEETWATER ROAD	Y	
310133	3	ANDERSON	SIGNAGE OF ROUTES	CINDY	10/1/2007	S	933	WILLIAMS ST.	Y	
310151	3	ANDERSON	SIGNAGE OF ROUTES	IVA PH CHURCH	10/1/2007	SC	184	SC 184	Y	
310232	3	LAURENS	SIGNAGE OF ROUTES	GERALD ABERCROMBIE	10/1/2007	US	76	US HIGHWAY 76	Y	
310360	3	AIKEN	SIGNAGE OF ROUTES	STEVE ELLIOTT	10/2/2007	S	206	NEW BRIDGE RD	Y	
310369	3	AIKEN	SIGNAGE OF ROUTES	KELVIN OGLESBY	10/2/2007	SC	230	MARTINTOWN RD	Y	
310450	3	ANDERSON	SIGNAGE OF ROUTES	SCHOOL DISTRICT THREE	10/2/2007	SC	81	SC 81	Y	
310514	3	ABBEVILLE	SIGNAGE OF ROUTES	MS. DOCKEY D-17	10/2/2007	S	141	ELBERTON ST.	Y	
310822	3	ANDERSON	SIGNAGE OF ROUTES	0415 (LEROY BROWN)	10/4/2007	US	76	US 76	Y	
310827	3	ANDERSON	SIGNAGE OF ROUTES	0415 (LEROY BROWN)	10/4/2007	SC	187	SC 187	Y	
310852	3	LAURENS	SIGNAGE OF ROUTES	GREENPOND ROAD	10/4/2007	S	76	GREENPOND ROAD	Y	
310866	3	ANDERSON	SIGNAGE OF ROUTES	FRITZ WEWERS	10/4/2007	SC	24	SC 24	Y	
310988	3	ABBEVILLE	SIGNAGE OF ROUTES	MR. EARL WILLIAMSON	10/4/2007	SC	184	INTERSECTION OF US-178 & SC-1	Y	
311004	3	ANDERSON	SIGNAGE OF ROUTES	CINDY WILLIAMS	10/4/2007	S	58	FIVE FORKS RD.	Y	
311015	3	ANDERSON	SIGNAGE OF ROUTES	CONNIE ASH	10/5/2007	S	104	AGNEW ROAD	Y	
311042	3	ANDERSON	SIGNAGE OF ROUTES	CINDY WATKINS	10/5/2007	S	195	WILL GLEN ROAD	Y	
311050	3	ANDERSON	SIGNAGE OF ROUTES	CINDY WATKINS	10/5/2007	US	29	US 29	Y	
311057	3	ANDERSON	SIGNAGE OF ROUTES	TOMMY VAUGHN	10/5/2007	I	85	I-85	Y	
311225	3	ANDERSON	SIGNAGE OF ROUTES	JULIE BOOZER	10/8/2007	S	150	MOORES MILL ROAD	Y	
311228	3	ANDERSON	SIGNAGE OF ROUTES	JULIE BOOZER	10/8/2007	SC	8	SC 8	Y	
311232	3	SALUDA	SIGNAGE OF ROUTES	LAW ENFORCEMENT	10/6/2007	S	264	BOUKNIGHT FERRY RD	Y	
311299	3	ANDERSON	SIGNAGE OF ROUTES	BRANDON WILSON	10/8/2007	S	291	HEMBREE ROAD	Y	

Secretary of Transportation 460 Items Approved

Req.#	Cong Dist	County	Request Type	Requestor	Request Date	Type	Route	Road Name	Meets Criteria	Justification/Status
311300	3	ANDERSON	SIGNAGE OF ROUTES	SC HIGHWAY PATROL	10/8/2007	I	85	I-85	Y	
311301	3	ANDERSON	SIGNAGE OF ROUTES	SC HIGHWAY PARTOL	10/8/2007	US	29	US 29	Y	
311311	3	ANDERSON	SIGNAGE OF ROUTES	DOROTHY CLEVELAND	10/8/2007	S	152	HAYES ROAD	Y	
311315	3	ANDERSON	SIGNAGE OF ROUTES	JULIE BOOZER	10/8/2007	S	53	RIVER RD.	Y	
311387	3	EDGEFIELD	SIGNAGE OF ROUTES	AMANDA BOYD	10/8/2007	S	349	MILLER STREET (MURPHY VILLIA	Y	
311495	3	ANDERSON	SIGNAGE OF ROUTES	TOMMY VAUGHN	10/9/2007	S	67	SAUER FARM ROAD	Y	
311529	3	ANDERSON	SIGNAGE OF ROUTES	TOMMY VAUGHN	10/9/2007	S	1144	AFFORDABLE HOMES AVENUE	Y	
311544	3	GREENWOOD	SIGNAGE OF ROUTES	CITY MAINTENANCE	10/8/2007	S	438	CHASE STREET	Y	
311571	3	ABBEVILLE	SIGNAGE OF ROUTES	PATRICIA EDWARDS	10/9/2007	S	184	ABORVILLE CENTER ROAD	Y	
311575	3	LAURENS	SIGNAGE OF ROUTES	CHARLES CARTER	10/9/2007	S	399	BRAMLETT CHURCH ROAD	Y	
311578	3	LAURENS	SIGNAGE OF ROUTES	LARRY BARKER	10/9/2007	S	54	NEELY FERRY ROAD	Y	
311660	3	ANDERSON	SIGNAGE OF ROUTES	SHEILA BOYD	10/10/2007	S	890	SNOWHILL RD	Y	
311710	3	LAURENS	SIGNAGE OF ROUTES	TERRY HEATON	10/10/2007	S	391	WOODLAND STREET	Y	
311766	3	ANDERSON	SIGNAGE OF ROUTES	REBECCA COOPER	10/10/2007	SC	28	SC 28	Y	
311768	3	ANDERSON	SIGNAGE OF ROUTES	CINDY	10/10/2007	S	279	WOODBURN RD.	Y	
311781	3	ANDERSON	SIGNAGE OF ROUTES	BRIAN TURNER	10/10/2007	S	94	OLD PENDLETON ROAD	Y	
311855	3	ANDERSON	SIGNAGE OF ROUTES	KIM DOVE	10/10/2007	S	162	LA FRANCE ROAD	Y	
311945	3	LAURENS	SIGNAGE OF ROUTES	CITY OF CLINTON	10/11/2007	S	106	DAVIDSON STREET	Y	
311950	3	LAURENS	SIGNAGE OF ROUTES	PEARLINE ARMSTRONG	10/11/2007	S	32	HELLAMS ROAD	Y	
311991	3	ANDERSON	SIGNAGE OF ROUTES	JACKIE	10/11/2007	SC	284	TRAIL ROAD	Y	
312085	3	ANDERSON	SIGNAGE OF ROUTES	JENNIFER GYMER	10/11/2007	SC	81	SC 81	Y	
312253	3	EDGEFIELD	SIGNAGE OF ROUTES	ROY BLACKWELL	10/12/2007	S	53	WOODLAWN ROAD (FROM SC 230	Y	
312275	3	ANDERSON	SIGNAGE OF ROUTES	CECIL SMITH	10/12/2007	S	718	BROWN ROAD	Y	
312328	3	GREENWOOD	SIGNAGE OF ROUTES	SCSHP	10/15/2007	US	25	ROUTE 25 NORTH	Y	
312409	3	GREENWOOD	SIGNAGE OF ROUTES	WAYNE	10/15/2007	S	208	TAGGART STREET	Y	
312434	3	GREENWOOD	SIGNAGE OF ROUTES	LIBBY MEADOWS	10/15/2007	SC	10	SC 10	Y	
312579	3	LAURENS	SIGNAGE OF ROUTES	JESSIE SUNDERS-CITY C	10/15/2007	S	282	SLOAN STREET	Y	
312645	3	ANDERSON	SIGNAGE OF ROUTES	TOMMY VAUGHN	10/16/2007	I	85	I-85	Y	
312675	3	ANDERSON	SIGNAGE OF ROUTES	CINDY WHITMAN	10/16/2007	S	198	WHIT CAMPBELL ROAD	Y	
312690	3	AIKEN	SIGNAGE OF ROUTES	HIGHWAY PATROL	10/16/2007	US	78	CHARLESTON HWY	Y	
312763	3	ANDERSON	SIGNAGE OF ROUTES	HOPE	10/16/2007	I	85	I-85	Y	
312820	3	ANDERSON	SIGNAGE OF ROUTES	FRITZ WEWERS	10/16/2007	S	53	OLD PELZER/OLD RIVER/RIVER R	Y	
312892	3	EDGEFIELD	SIGNAGE OF ROUTES	GWID PATROL	10/17/2007	S	51	NORTH MARTINTOWN ROAD	Y	
312996	3	ANDERSON	SIGNAGE OF ROUTES	FRITZ WEWERS	10/17/2007	S	53	OLD PELZER/OLD RIVER/RIVER R	Y	
313035	3	ANDERSON	SIGNAGE OF ROUTES	CINDY	10/17/2007	S	198	WHIT CAMPBELL ROAD	Y	
313068	3	ANDERSON	SIGNAGE OF ROUTES	LEROY BROWN	10/18/2007	S	119	TROY MURDOCK ROAD	Y	
313112	3	ANDERSON	SIGNAGE OF ROUTES	SONNY DAVIS	10/18/2007	S	236	MILFORD ROAD	Y	
313152	3	ANDERSON	SIGNAGE OF ROUTES	UNKNOW	10/18/2007	S	92	CONNEROSS ROAD	Y	
313158	3	LAURENS	SIGNAGE OF ROUTES	911	10/18/2007	US	221	US HIGHWAY 221	Y	
313177	3	AIKEN	SIGNAGE OF ROUTES	HIGHWAY PATROL	10/15/2007	S	254	SUDLOW LAKE RD	Y	
313226	3	ANDERSON	SIGNAGE OF ROUTES	0414 (WAYNE CAMPBELL)	10/18/2007	SC	187	SC 187	Y	
313348	3	ANDERSON	SIGNAGE OF ROUTES	TOMMY VAUGHN	10/19/2007	US	178	LIBERTY HIGHWAY	Y	
313349	3	ANDERSON	SIGNAGE OF ROUTES	JAY PATTERSON	10/19/2007	S	76	MIDWAY ROAD	Y	
313351	3	ANDERSON	SIGNAGE OF ROUTES	TOMMY VAUGHN	10/19/2007	S	560	MURDOCK RD	Y	
313354	3	ANDERSON	SIGNAGE OF ROUTES	TOMMY VAUGHN	10/19/2007	S	57	SIX & TWENTY ROAD	Y	
313358	3	ANDERSON	SIGNAGE OF ROUTES	TOMMY VAUGHN	10/19/2007	S	166	MARTIN RD.	Y	
313365	3	ANDERSON	SIGNAGE OF ROUTES	TOMMY VAUGHN	10/19/2007	S	41	LEVEL LAND	Y	
313372	3	ANDERSON	SIGNAGE OF ROUTES	TOMMY VAUGHN	10/19/2007	SC	413	SC-413	Y	
313418	3	EDGEFIELD	SIGNAGE OF ROUTES	DAVID SNODGRASS	10/19/2007	S	369	COTTONMILL RD	Y	

Secretary of Transportation 460 Report

11/27/2007

Secretary of Transportation 460 Items Approved										
Req.#	Cong Dist	County	Request Type	Requestor	Request Date	Type	Route	Road Name	Meets Criteria	Justification/Status
313419	3	ANDERSON	SIGNAGE OF ROUTES	JACKIE	10/19/2007	S	193	CEDAR GROVE ROAD	Y	
313421	3	EDGEFIELD	SIGNAGE OF ROUTES	DAVID SNODGRASS	10/19/2007	S	369	COTTONMILL RD	Y	
313482	3	AIKEN	SIGNAGE OF ROUTES	STATE TROOPER	10/21/2007	S	254	SUDLOW LAKE RD	Y	
313507	3	AIKEN	SIGNAGE OF ROUTES	WAYNE	10/22/2007	S	202	PINE ST	Y	
313516	3	GREENWOOD	SIGNAGE OF ROUTES	DON SMITH	10/20/2007	S	29	COUNTY FARM ROAD	Y	
313567	3	EDGEFIELD	SIGNAGE OF ROUTES	HIGHWAY PATROL	10/22/2007	SC	283	PLUM BRANCH ROAD	Y	
313574	3	EDGEFIELD	SIGNAGE OF ROUTES	APRIL LEE	10/22/2007	SC	283	PLUM BRANCH ROAD	Y	
313689	3	ANDERSON	SIGNAGE OF ROUTES	FRITZ WEWERS	10/22/2007	US	76	US 76	Y	
313725	3	LAURENS	SIGNAGE OF ROUTES	SHERIFFS DEPARTMENT	10/23/2007	SC	66	SOUTH CAROLINA HIGHWAY 66	Y	
313757	3	ANDERSON	SIGNAGE OF ROUTES	0414B & 0414C	10/23/2007	S	555	SARA SIMPSON ROAD	Y	
313772	3	LAURENS	SIGNAGE OF ROUTES	G'WOOD PATROL	10/23/2007	S	190	CLEMSON STREET	Y	
313906	3	ANDERSON	SIGNAGE OF ROUTES	STEPHANIE OF HWY	10/24/2007	S	736	KINGS ROAD	Y	
313982	3	ANDERSON	SIGNAGE OF ROUTES	CINDY	10/24/2007	S	54	BIG CREEK ROAD	Y	
313984	3	ANDERSON	SIGNAGE OF ROUTES	VICKIE - ANDERSON CO	10/24/2007	S	143	RIVER RD	Y	
313990	3	ANDERSON	SIGNAGE OF ROUTES	0417 (JACK DOOLITTLE)	10/24/2007	S	489	PARNELL ROAD	Y	
313994	3	ANDERSON	SIGNAGE OF ROUTES	TOMMY VAUGHN	10/24/2007	SC	81	SC 81 NORTH	Y	
314029	3	ANDERSON	SIGNAGE OF ROUTES	0412E (VERNON)	10/24/2007	S	279	WOODBURN RD.	Y	
314033	3	ANDERSON	SIGNAGE OF ROUTES	0412E (VERNON)	10/24/2007	S	162	LA FRANCE ROAD	Y	
314040	3	ANDERSON	SIGNAGE OF ROUTES	FRITZ WEWERS	10/24/2007	SC	81	SC 81	Y	
314295	3	ANDERSON	SIGNAGE OF ROUTES	LISA MERRITT	10/25/2007	SC	81	SC-81 SOUTH	Y	
314298	3	MCCORMICK	SIGNAGE OF ROUTES	JUNIOR GABLE	10/24/2007	SC	28	SC HIGHWAY 28	Y	
314339	3	GREENWOOD	SIGNAGE OF ROUTES	DENNIS MASON	10/25/2007	SC	702	ROUTE 702	Y	
314421	3	ANDERSON	SIGNAGE OF ROUTES	0414C	10/26/2007	S	108	MIDDLETON ROAD	Y	
314447	3	ANDERSON	SIGNAGE OF ROUTES	CATHY	10/26/2007	US	76	CLEMSON BLVD.	Y	
314454	3	EDGEFIELD	SIGNAGE OF ROUTES	MARIA BENNETT	10/26/2007	SC	67	CALLISON HIGHWAY	Y	
314524	3	ANDERSON	SIGNAGE OF ROUTES	RENEE MACKINS	10/26/2007	S	132	PLAINVIEW DR.	Y	
314696	3	ANDERSON	SIGNAGE OF ROUTES	DISPATCH	10/29/2007	S	475	KEYS ST.	Y	
314765	3	LAURENS	SIGNAGE OF ROUTES	SCOTT FOSTER	10/27/2007	S	290	FAIRGROUND ROAD	Y	
314814	3	ANDERSON	SIGNAGE OF ROUTES	FRITZ WEWERS	10/29/2007	S	22	DOBBINS BRIDGE ROAD	Y	
314846	3	ANDERSON	SIGNAGE OF ROUTES	GARY REESE	10/30/2007	S	285	CAMPBELL ROAD	Y	
314847	3	ANDERSON	SIGNAGE OF ROUTES	GARY REESE	10/30/2007	S	285	CAMPBELL ROAD	Y	
314888	3	EDGEFIELD	SIGNAGE OF ROUTES	CORPORAL THOMAS	10/30/2007	S	10	BAUSKETS STREET	Y	
314927	3	ANDERSON	SIGNAGE OF ROUTES	0414 (WAYNE CAMPBELL)	10/30/2007	US	76	US 76	Y	
315039	3	ABBEVILLE	SIGNAGE OF ROUTES	LORI KRAJCI -	10/30/2007	S	24	KEOWEE ROAD	Y	
315069	3	ANDERSON	SIGNAGE OF ROUTES	CITY OF ANDERSON	10/31/2007	S	352	GLENN STREET	Y	
315074	3	ANDERSON	SIGNAGE OF ROUTES	CITY OF ANDERSON	10/31/2007	S	352	TOWERS STREET	Y	
315075	3	ANDERSON	SIGNAGE OF ROUTES	CITY OF ANDERSON	10/31/2007	S	352	TOWERS STREET	Y	
315150	3	ANDERSON	SIGNAGE OF ROUTES	0414(WAYNE CAMPBELL)	10/31/2007	S	466	WEBB RD.	Y	
315179	3	ANDERSON	SIGNAGE OF ROUTES	FRITZ WEWERS	10/31/2007	US	76	US 76	Y	
315254	3	ANDERSON	SIGNAGE OF ROUTES	CINDY	10/31/2007	SC	81	SC 81	Y	
310157	3	AIKEN	SIGNAL	TIM BLEDSOE,	10/1/2007	SC	302	PINE LOG RD	Y	
310325	3	GREENWOOD	SIGNAL	SCSHP	10/2/2007	SC	72	ROUTE 72	Y	
310801	3	OCONEE	SIGNAL	LARRY LANSON	10/4/2007	US	123	US-123	Y	
311668	3	PICKENS	SIGNAL	CLEMSON PD LORI	10/10/2007	S	10	COLLEGE AVENUE	Y	
311697	3	LAURENS	SIGNAL	SCSHP	10/10/2007	SC	72	SOUTH CAROLINA HIGHWAY 72	Y	
311703	3	LAURENS	SIGNAL	SCSHP	10/10/2007	SC	72	SOUTH CAROLINA HIGHWAY 72	Y	
311785	3	PICKENS	SIGNAL	PICKENS PD	10/10/2007	S	86	CEDAR ROCK STREET	Y	
311949	3	LAURENS	SIGNAL	GREENWOOD PATROL	10/11/2007	US	76	US HIGHWAY 76	Y	
311972	3	ANDERSON	SIGNAL	JACKIE	10/11/2007	SC	24	SC 24	Y	

Secretary of Transportation 460 Items Approved

Req.#	Cong Dist	County	Request Type	Requestor	Request Date	Type	Route	Road Name	Meets Criteria	Justification/Status
312330	3	LAURENS	SIGNAL	CLINTON PD	10/15/2007	US	76	US HIGHWAY 76	Y	
312525	3	AIKEN	SIGNAL	HIGHWAY PATROL	10/15/2007	US	25	EDGEFIELD RD	Y	
312782	3	AIKEN	SIGNAL	T.E. O'GARY	10/15/2007	US	25	EDGEFIELD RD	Y	
312978	3	LAURENS	SIGNAL	GREENWOOD PATROL	10/17/2007	SC	56	SOUTH CAROLINA HIGHWAY 56	Y	
313835	3	LAURENS	SIGNAL	JM JONES	10/23/2007	US	76	US HIGHWAY 76	Y	
314181	3	PICKENS	SIGNAL	ANDREW SLAUGHTER	10/18/2007	S	22	OLD STONE CHURCH ROAD	Y	
314185	3	OCONEE	SIGNAL	HWY PATROL	10/20/2007	S	50	RADIO STATION RD	Y	
314341	3	ANDERSON	SIGNAL	HWY PATROL	10/20/2007	SC	153	SC 153	Y	
314342	3	ANDERSON	SIGNAL	HWY PATROL	10/20/2007	US	76	MURRAY AVENUE	Y	
314387	3	PICKENS	SIGNAL	CLEMSON PD	10/23/2007	S	320	PERIMETER ROAD	Y	
314459	3	AIKEN	SIGNAL	KIM WIDENER	10/26/2007	SC	421	AUGUSTA RD	Y	
314679	3	AIKEN	SIGNAL	BILLIE NOBLES	10/29/2007	SC	421	AUGUSTA RD	Y	
314792	3	LAURENS	SIGNAL	911 INFORMATION	10/29/2007	US	76	US HIGHWAY 76	Y	
314874	3	LAURENS	SIGNAL	JM JONES	10/30/2007	US	76	US HIGHWAY 76	Y	
315061	3	PICKENS	SIGNAL	EASLEY PD	10/25/2007	S	135	ROCK SPRINGS RD	Y	
315191	3	GREENWOOD	SIGNAL	SCSHP	10/31/2007	S	202	MAGNOLIA AVENUE	Y	
312593	3	ANDERSON	PAVEMENT MARKINGS	HARRIET SMITH	10/16/2007	US	76	CLEMSON BLVD.	Y	
311501	3	ANDERSON	GUARDRAIL	TOMMY VAUGHN	10/9/2007	US	29	US 29	Y	
311505	3	ANDERSON	GUARDRAIL	TOMMY VAUGHN	10/9/2007	US	29	US 29	Y	
312348	3	ANDERSON	GUARDRAIL	HOPE	10/15/2007	US	178	US 178	Y	
312359	3	ANDERSON	GUARDRAIL	HOPE	10/15/2007	US	178	US 178	Y	
312767	3	ANDERSON	GUARDRAIL	HOPE	10/16/2007	I	85	I-85	Y	
313108	3	ANDERSON	GUARDRAIL	LYNN	10/18/2007	I	85	I-85	Y	
313113	3	ANDERSON	GUARDRAIL	BRAD JORDAN	10/18/2007	S	736	KINGS ROAD	Y	
314670	3	ANDERSON	GUARDRAIL	TOMMY VAUGHN	10/29/2007	S	104	NORRIS RD.	Y	
314671	3	ANDERSON	GUARDRAIL	TOMMY VAUGHN	10/29/2007	US	76	CLEMSON BLVD.	Y	
314677	3	ANDERSON	GUARDRAIL	TOMMY VAUGHN	10/29/2007	S	670	0	Y	

Secretary of Transportation 460 Items Not Approved

Req.#	Cong Dist	County	Request Type	Requestor	Request Date	Type	Route	Road Name	Meets Criteria	Justification/Status
310340	3	OCONEE	CURB CUTS	HUGH ROGERS	10/2/2007	S	341	E HALFWAY BRANCH	N	BARBARA HAS DETERMINED THAT THE SIGHT DISTANCE TO THE WEST IS 340 FEET AND TO THE EAST IS 428 FEET. THERE IS AN EXISTING DRIVEWAY. THE REQUESTOR IS WANTING TO MAKE MODIFICATIONS TO THE EXISTING DRIVE AND HAS BEEN INFORMED TO SUBMIT AN ENCROACHMENT PERMIT FOR THIS.
310533	3	AIKEN	CURB CUTS	CATHY HAMMONDS	10/2/2007	S	254	SUDLOW LAKE RD	N	THIS IS A DUPLICATE.
312002	3	LAURENS	CURB CUTS	KIMBERLY GILBERT	10/11/2007	S	76	GREENPOND ROAD	N	DRIVEWAY NO LONGER NEEDED ACCORDING TO MRS GILBERT.
312238	3	AIKEN	CURB CUTS	DWAYNE SMITH	10/12/2007	S	145	STORM BRANCH RD	N	THIS IS A PRIVATE DRIVE.
312922	3	LAURENS	CURB CUTS	ERNEST HARRIS	10/17/2007	S	54	NEELY FERRY ROAD	N	DRIVEWAY CAN NOT BE INSTALLED. PROPERTY IS NOT OWNED BY OCCUPANT.
313310	3	GREENWOOD	CURB CUTS	JAMES MATHIS	10/19/2007	S	39	EAST DURST AVENUE	N	DUPLICATE WORK REQUEST, SEE WORK REQUEST NO 313308

Secretary of Transportation 460 Items Not Approved										
Req.#	Cong Dist	County	Request Type	Requestor	Request Date	Type	Route	Road Name	Meets Criteria	Justification/Status
310247	3	LAURENS	SIGNAGE OF ROUTES	KEITH CANDLER	10/1/2007	S	36	EKOM BEACH ROAD	N	NEITHER TRAFFIC VOLUMES NOR COLLISIONS JUSTIFY 4-WAY STOP. OTHER SIGNING CHANGES RECOMMENDED AND SKETCH SENT TO RME JONES.
310844	3	GREENWOOD	SIGNAGE OF ROUTES	HIGHWAY PATROL DISPAT	10/4/2007	S	51	OLD BRICKYARD ROAD	N	Sign maintained by Greenwood County
310937	3	MCCORMICK	SIGNAGE OF ROUTES	THOMAS BARGERON	10/4/2007	S	93	OLD AUGUSTA ROAD .SOUTH	N	REVIEWED AND MET WITH MAYOR. TOLD HIM AS I TOLD CHURCH PREVIOUSLY THAT THE CHURCH NEEDS TO TAKE OVER THE R/W'S ON S-93 AND S-94 THAT BORDER THE CHURCH. THEY WOULD HAVE MANY GOOD OPTIONS THEN FOR CONTROLLING TRAFFIC. THEY WILL GO TO THE TOWN COUNCIL AND ADVISE.
311946	3	LAURENS	SIGNAGE OF ROUTES	JERETT TOZZI	10/11/2007	S	26	PHILSON ROAD	N	REVIEWED AND DO NOT CONCUR. FOR ONLY ONE MAN AND WIFE OCCASIONAL RIDING. NORMALLY RESERVED FOR BIKE CLUBS ROUTES OR ESTABLISHED BIKE ROUTES.
312036	3	LAURENS	SIGNAGE OF ROUTES	MIKE REDDECK	10/11/2007	S	50	GREEN PLAIN ROAD	N	REVIEWED AND DO NOT CONCUR. NOTE E-MAIL BACK TO MIKE REDDECK.
312548	3	SALUDA	SIGNAGE OF ROUTES	CARLOS FINCANNON	10/15/2007	US	178	BATESBURG HIGHWAY	N	REVIEWED AND DO NOT CONCUR. SIGHT DISTANCES VERY GOOD OF AND FROM CHURCH D-WAY. CHURCH WAS JUST COMPLETED, AND THEY HAVE NOT EVEN INSTALLED THEIR SIGN YET. WHEN DONE, THEIR SIGN WILL ALSO BE READILY VISIBLE ALONG US 178.
313326	3	ANDERSON	SIGNAGE OF ROUTES	0414 (WAYNE CAMPBELL)	10/19/2007	S	106	PROJECT RD	N	POST IS COUNTY
313441	3	ANDERSON	SIGNAGE OF ROUTES	PATRICIA BOOTH	10/19/2007	US	178	LIBERTY HIGHWAY	N	SIGHT DISTANCE DOES NOT ALLOW ENOUGH TIME FOR A EIGHTEEN WHEELER TO PULL OUT. SL=55 MPH, SD LEFT=650, SD RIGHT=550 PROPERTY OWNER NEEDS 935 FEET TO MEET FOR A TRUCK. THIS IS HIS PERSONAL HOME SITE AND TOLD MRS. BOOTH THEIR TRUCK WAS A HAZARD AND THEY SHOULD NOT PARK IT THERE

Secretary of Transportation 460 Report

11/27/2007

Secretary of Transportation 460 Items Not Approved

Req.#	Cong Dist	County	Request Type	Requestor	Request Date	Type	Route	Road Name	Meets Criteria	Justification/Status
314093	3	ABBEVILLE	SIGNAGE OF ROUTES	MR. DAVID DRAKE	10/24/2007	SC	81	LOWNDESVILLE HWY.	N	REVIEWED AND DO NOT CONCUR. WE ARE INSTALLING SIGNS FOR BOTH PARKS AT SC 72 AND SC 81 AS PART OF THE CALHOUN FALLS PORTION OF SC 72 PROJECT. THEY HAVE THEIR OWN SIGNS AT BOTH PARK ENTRANCES. RECOMMENDED THAT THEY IMPROVE THEIR SIGN AT BLUE HOLE.
314424	3	EDGEFIELD	SIGNAGE OF ROUTES	MARIA BENNETT	10/26/2007	S	35	WALKER ROAD	N	REPLACE STOP SIGN
314478	3	ANDERSON	SIGNAGE OF ROUTES	CHRIS	10/26/2007	S	29	LEBANON ROAD	N	SIGN IS COUNTRY
315448	3	PICKENS	SIGNAL	EASLEY PD	10/29/2007	SC	8	W. 5TH STREET	N	FOUND NOTHING WRONG
310320	3	ABBEVILLE	GUARDRAIL	BETTY BRICKLE	10/1/2007	SC	81	SC-81 NORTH	N	LOCATION DOES WARRANT BARRIER. DOES NOT RANK HIGH ENOUGH ON PRIORITY LIST TO INSTALL GUARDRAIL WITH CURRENT FUNDING LEVEL AT THIS TIME. WILL PLACE LOCATION ON PRIORITY LIST AND ACCOMPLISH AS FUNDING ALLOWS. LETTER TO REQUESTOR ON FILE.
315406	3	LAURENS	GUARDRAIL	DARRELL MOORE	10/31/2007	S	216	CONWAY AVENUE	N	LOCATION DOES NOT WARRANT BARRIER ACCORDING TO PRESENT SCDOT DESIGN PRACTICES. POSTED SPEED 25 MPH, ADVISORY SPEEDS OF 20 MPH ON APPROACHING CURVES. MAX. FILL HEIGHT IS 5 FEET. MAX. FORE SLOPE VARIES FROM 3:1 TO 5:1. NO OBSTRUCTIONS PRESENTLY LOCATED WITH IN THE CLEAR ZONE. LETTER TO REQUESTOR ON FILE.

Secretary of Transportation 460 Items Pending

Req.#	Cong Dist	County	Request Type	Requestor	Request Date	Type	Route	Road Name	Meets Criteria	Justification/Status
310576	3	OCONEE	CURB CUTS	BRANDY KING	10/3/2007	S	89	WELL MOUNTAIN	N	UNDER INVESTIGATION
313871	3	AIKEN	CURB CUTS	CHARLES WILSON	10/23/2007	S	26	REYNOLDS POND RD	0	UNDER INVESTIGATION
313872	3	OCONEE	CURB CUTS	CHARLIE KNOWLES	10/23/2007	S	546	BLACKJACK COVE RD	N	UNDER INVESTIGATION
314032	3	AIKEN	CURB CUTS	GERARD KELLY	10/24/2007	S	170	CHESTERFIELD ST	0	UNDER INVESTIGATION
315246	3	AIKEN	CURB CUTS	JODY WELLS	10/31/2007	S	1018	BECK RD	0	UNDER INVESTIGATION
310217	3	PICKENS	SIGNAGE OF ROUTES	JONATHON "FOX" SIMONS	10/1/2007	S	76	MARY ANN ST	0	UNDER INVESTIGATION
310323	3	ANDERSON	SIGNAGE OF ROUTES	TONY SHEPPARD	10/2/2007	SC	20	SC 20	0	UNDER INVESTIGATION
311882	3	AIKEN	SIGNAGE OF ROUTES	D SMITH	10/10/2007	S	25	MT PLEASANT RD	0	UNDER INVESTIGATION
312240	3	AIKEN	SIGNAGE OF ROUTES	PATROL DISPATCHER	10/12/2007	S	87	PINE LOG RD	0	UNDER INVESTIGATION
312442	3	ANDERSON	SIGNAGE OF ROUTES	SGT HENRY STONE	10/15/2007	S	193	CEDAR GROVE ROAD	0	UNDER INVESTIGATION
312863	3	OCONEE	SIGNAGE OF ROUTES	JEAN ALLEN	10/17/2007	S	176	ZION ROAD	0	UNDER INVESTIGATION
312995	3	ANDERSON	SIGNAGE OF ROUTES	REP. MIKE GAMBRELL	10/17/2007	S	67	SAUER FARM ROAD	0	UNDER INVESTIGATION
313048	3	ANDERSON	SIGNAGE OF ROUTES	BUDDY CROMER	10/17/2007	US	29	US 29 NORTH	0	UNDER INVESTIGATION
313214	3	PICKENS	SIGNAGE OF ROUTES	REP. HIOTT	10/18/2007	S	86	CEDAR ROCK STREET	0	UNDER INVESTIGATION
313646	3	AIKEN	SIGNAGE OF ROUTES	LUTHER E. STOHLMAN	10/22/2007	S	85	SOUTH BOUNDARY AVE	0	UNDER INVESTIGATION
313763	3	PICKENS	SIGNAGE OF ROUTES	MARY HALLAND	10/23/2007	S	116	EAST CEDAR ROCK STREET	0	UNDER INVESTIGATION
313778	3	AIKEN	SIGNAGE OF ROUTES	J ROLAND SMITH	10/23/2007	S	80	CANAL ST	0	UNDER INVESTIGATION
313919	3	AIKEN	SIGNAGE OF ROUTES	SHARON HARRIS	10/24/2007	S	386	PARKER DR	0	UNDER INVESTIGATION

Secretary of Transportation 460 Items Pending

Req.#	Cong Dist	County	Request Type	Requestor	Request Date	Type	Route	Road Name	Meets Criteria	Justification/Status
313923	3	AIKEN	SIGNAGE OF ROUTES	SHARON HARRIS	10/24/2007	S	145	STORM BRANCH RD	0	UNDER INVESTIGATION
314301	3	AIKEN	SIGNAGE OF ROUTES	TAMMY LUKE	10/25/2007	SC	230	MARTINTOWN RD	0	UNDER INVESTIGATION
314412	3	OCONEE	SIGNAGE OF ROUTES	MARTHA MORAN	10/26/2007	S	222	MOUNTAIN VIEW DR	0	UNDER INVESTIGATION
314875	3	AIKEN	SIGNAGE OF ROUTES	TIFFANI BENWARD	10/30/2007	SC	19	EDGEFIELD HWY	0	UNDER INVESTIGATION
311023	3	OCONEE	SIGNAL	ED HALBIG SENECA	10/5/2007	SC	28	BLUE RIDGE BLVD	0	UNDER INVESTIGATION
313093	3	PICKENS	SIGNAL	ANDREA BAKER	10/18/2007	US	178	MOOREFIELD MEMORIAL HIGHWAY	0	UNDER INVESTIGATION
313208	3	PICKENS	SIGNAL	ANDREA BAKER	10/18/2007	US	178	MOOREFIELD MEMORIAL HIGHWAY	0	UNDER INVESTIGATION
312231	3	ANDERSON	PAVEMENT MARKINGS	TINA BUYERS	10/12/2007	SC	153	EARL MORRIS HIGHWAY	0	UNDER INVESTIGATION
314657	3	AIKEN	GUARDRAIL	MR FREDDIE HILL	10/29/2007	SC	421	AUGUSTA RD	0	UNDER INVESTIGATION
314674	3	ANDERSON	GUARDRAIL	TOMMY VAUGHN	10/29/2007	S	47	LEWIS ST.	0	UNDER INVESTIGATION

Secretary of Transportation 460 Items Approved

Req.#	Cong Dist	County	Request Type	Requestor	Request Date	Type	Route	Road Name	Meets Criteria	Justification/Status
310525	4	SPARTANBURG	CURB CUTS	BILL HARRIS	10/2/2007	S	56	OLD FURNACE ROAD @ BOILING	Y	
310998	4	GREENVILLE	CURB CUTS	SHAINA JENNININGS	10/4/2007	S	59	WHITE HORSE RD EXT	Y	
311933	4	GREENVILLE	CURB CUTS	PELHAM BATESVILLE FD	10/11/2007	S	164	BATESVILLE RD	Y	
312522	4	UNION	CURB CUTS	WENDY SHAVER	10/15/2007	S	76	LOVERS LANE ROAD	Y	
314075	4	SPARTANBURG	CURB CUTS	RHONDA HUDGINS	10/24/2007	S	189	BUCK CREEK ROAD	Y	
314291	4	SPARTANBURG	CURB CUTS	BOBBY PHILLIPS	10/25/2007	S	183	BLACKSTOCK ROAD @ LANDRUM	Y	
310092	4	GREENVILLE	SIGNAGE OF ROUTES	LARRY NEWTON	10/1/2007	S	96	GAP CREEK RD	Y	
310337	4	SPARTANBURG	SIGNAGE OF ROUTES	HWY PATROL LOG	10/2/2007	S	52	NEW CUT ROAD @ WELLFORD	Y	
310339	4	SPARTANBURG	SIGNAGE OF ROUTES	HWY PATROL LOG	10/2/2007	S	60	JOHN DODD ROAD @ CAMPTON	Y	
310407	4	SPARTANBURG	SIGNAGE OF ROUTES	HWY PATROL	10/2/2007	SC	9	BOILING SPRINGS ROAD	Y	
310477	4	GREENVILLE	SIGNAGE OF ROUTES	DIST. TRAF. ENGR	10/2/2007	SC	146	SC 146	Y	
310524	4	SPARTANBURG	SIGNAGE OF ROUTES	RXR & RESEARCH ENGR.	10/2/2007	S	813	JOE BARNETT ROAD	Y	
310553	4	SPARTANBURG	SIGNAGE OF ROUTES	RXR & RESEARCH ENGR.	10/3/2007	S	202	HARRIS BRIDGE ROAD	Y	
310570	4	GREENVILLE	SIGNAGE OF ROUTES	PATROL	10/2/2007	SC	417	SC 417	Y	
310638	4	SPARTANBURG	SIGNAGE OF ROUTES	RXR & RESEARCH ENGR.	10/3/2007	US	221	US 221	Y	
310648	4	SPARTANBURG	SIGNAGE OF ROUTES	RXR & RESEARCH ENGR.	10/3/2007	S	442	WILLIS RD	Y	
310694	4	GREENVILLE	SIGNAGE OF ROUTES	PATROL	10/3/2007	S	83	OLD GROVE RD	Y	
310726	4	GREENVILLE	SIGNAGE OF ROUTES	CARROLL HUFF - CONSTR	10/3/2007	S	59	WHITE HORSE RD EXT	Y	
310741	4	GREENVILLE	SIGNAGE OF ROUTES	BILL CRANE	10/3/2007	S	137	S23137	Y	
310744	4	GREENVILLE	SIGNAGE OF ROUTES	PATROL	10/3/2007	S	1135	FRONTAGE RD /HARRISON BRIDGE	Y	
310804	4	SPARTANBURG	SIGNAGE OF ROUTES	HWY PATROL	10/4/2007	S	1858	OVERCREEK ROAD	Y	
310890	4	SPARTANBURG	SIGNAGE OF ROUTES	WHY PATROL	10/4/2007	S	1051	FRANKLIN AVE.	Y	
310899	4	SPARTANBURG	SIGNAGE OF ROUTES	TRAFFIC ENGR. (TAB)	10/4/2007	I	585	INTERSTATE 585 @ US176 TO SC	Y	
310907	4	SPARTANBURG	SIGNAGE OF ROUTES	TRAFFIC ENGINEERING	10/4/2007	S	191	FOSTERS GROVE ROAD	Y	
310922	4	SPARTANBURG	SIGNAGE OF ROUTES	SPARTANBURG COUNTY	10/4/2007	S	58	PARRIS BRIDGE ROAD @ CHESNE	Y	
310924	4	SPARTANBURG	SIGNAGE OF ROUTES	HWY PATROL	10/4/2007	S	64	ANDERSON MILL ROAD	Y	
311196	4	SPARTANBURG	SIGNAGE OF ROUTES	NOT AVAILABLE	10/5/2007	S	930	REDHILL LANE	Y	
311324	4	GREENVILLE	SIGNAGE OF ROUTES	2315-C	10/8/2007	SC	418	SC 418	Y	
311328	4	GREENVILLE	SIGNAGE OF ROUTES	2315C	10/8/2007	S	154	MCKELVEY RD.	Y	
311394	4	SPARTANBURG	SIGNAGE OF ROUTES	JERRY GREEN	10/8/2007	S	559	PARSONS ROAD @ WOODRUFF	Y	
311411	4	SPARTANBURG	SIGNAGE OF ROUTES	HWY PATROL	10/8/2007	S	645	SYPHRIT ROAD @ WELLFORD	Y	
311422	4	GREENVILLE	SIGNAGE OF ROUTES	RYAN DANNELLY	10/9/2007	SC	414	BATE CROSSING	Y	
311423	4	GREENVILLE	SIGNAGE OF ROUTES	RYAN DANNELLY	10/9/2007	S	526	BATES BRIDGE ROAD	Y	
311425	4	GREENVILLE	SIGNAGE OF ROUTES	RYAN DANNELLY	10/9/2007	S	109	MTN. VIEW RD.	Y	
311437	4	SPARTANBURG	SIGNAGE OF ROUTES	HWY PATROL LOG	10/9/2007	SC	110	BATTLEGROUND ROAD @ COWP	Y	
311441	4	SPARTANBURG	SIGNAGE OF ROUTES	HWY PATROL LOG	10/9/2007	S	57	OLD CONVERSE ROAD @ CONVE	Y	
311496	4	SPARTANBURG	SIGNAGE OF ROUTES	DEP MEYER	10/9/2007	S	1858	OVERCREEK ROAD	Y	

Secretary of Transportation 460 Items Approved

Req.#	Cong Dist	County	Request Type	Requestor	Request Date	Type	Route	Road Name	Meets Criteria	Justification/Status
311498	4	SPARTANBURG	SIGNAGE OF ROUTES	DEP MEYER	10/9/2007	S	737	BUD ARTHUR BRIDGE ROAD @ C	Y	
311500	4	SPARTANBURG	SIGNAGE OF ROUTES	DEPUTY MEYER '1	10/9/2007	S	737	BUD ARTHUR BRIDGE ROAD @ C	Y	
311504	4	SPARTANBURG	SIGNAGE OF ROUTES	DEP MEYER	10/9/2007	S	737	BUD ARTHUR BRIDGE ROAD @ C	Y	
311606	4	GREENVILLE	SIGNAGE OF ROUTES	JOYCE-GREENVILLE CO.	10/9/2007	SC	14	SC 14	Y	
311654	4	GREENVILLE	SIGNAGE OF ROUTES	RYAN DANNELLY	10/10/2007	US	276	GEER HIGHWAY US-276	Y	
311658	4	SPARTANBURG	SIGNAGE OF ROUTES	HWY PATROL LOG	10/10/2007	SC	296	REIDVILLE ROAD @ MOORE, REID	Y	
311661	4	SPARTANBURG	SIGNAGE OF ROUTES	HWY PATROL LOG	10/10/2007	S	57	GOSSETT ROAD @ CANNONS CA	Y	
311664	4	SPARTANBURG	SIGNAGE OF ROUTES	HWY PATROL LOG	10/10/2007	I	26	INTERSTATE 26 - WEST BOUND	Y	
311666	4	GREENVILLE	SIGNAGE OF ROUTES	RYAN DANNELLY	10/10/2007	S	84	STANDING SPRINGS RD	Y	
311700	4	GREENVILLE	SIGNAGE OF ROUTES	D. BRETT HARRELSON.	10/10/2007	SC	414	SC-414	Y	
311744	4	GREENVILLE	SIGNAGE OF ROUTES	RICHARD B. WERT.	10/10/2007	SC	124	SC 124	Y	
311875	4	SPARTANBURG	SIGNAGE OF ROUTES	RXXR & RESEARCH ENGR.	10/10/2007	S	199	OLD SWITZER ROAD	Y	
311898	4	GREENVILLE	SIGNAGE OF ROUTES	RICHARD B. WERTS	10/11/2007	SC	253	SC-253	Y	
311899	4	GREENVILLE	SIGNAGE OF ROUTES	RICHARD B. WERTS	10/11/2007	SC	253	SC-253	Y	
311932	4	SPARTANBURG	SIGNAGE OF ROUTES	HWY PATROL LOG	10/11/2007	SC	296	REIDVILLE ROAD @ MOORE, REID	Y	
312004	4	SPARTANBURG	SIGNAGE OF ROUTES	SCHOOL DIS 3	10/11/2007	S	424	JONES ROAD @ ENOREE	Y	
312062	4	SPARTANBURG	SIGNAGE OF ROUTES	COUNTY RD	10/11/2007	S	904	JORDAN ROAD	Y	
312093	4	SPARTANBURG	SIGNAGE OF ROUTES	RXR & RESEARCH ENGR.	10/11/2007	SC	290	MOORE DUNCAN HIGHWAY @ DU	Y	
312201	4	GREENVILLE	SIGNAGE OF ROUTES	RYAN DANNELLY	10/12/2007	S	261	ST. MARKS RD.	Y	
312317	4	GREENVILLE	SIGNAGE OF ROUTES	PATROL	10/12/2007	S	83	OLD GROVE RD	Y	
312334	4	SPARTANBURG	SIGNAGE OF ROUTES	HWY PATROL	10/15/2007	SC	215	HIGHWAY 215 @ PAULINE	Y	
312356	4	SPARTANBURG	SIGNAGE OF ROUTES	HWY PATROL	10/15/2007	S	520	GLENN ROAD @ HILLTOP	Y	
312357	4	SPARTANBURG	SIGNAGE OF ROUTES	HWY PATROL	10/15/2007	US	221	ALABAMA AVE. @ CHESNEE	Y	
312361	4	SPARTANBURG	SIGNAGE OF ROUTES	HWY PATROL	10/15/2007	S	216	ARCHIBALD ROAD	Y	
312430	4	SPARTANBURG	SIGNAGE OF ROUTES	HWY PATROL	10/10/2007	SC	150	GLENN SPRINGS ROAD @ PACOL	Y	
312476	4	SPARTANBURG	SIGNAGE OF ROUTES	ED POWELL	10/15/2007	S	489	HIDDEN HILL ROAD	Y	
312485	4	GREENVILLE	SIGNAGE OF ROUTES	2315-C	10/15/2007	S	55	FAIRVIEW RD	Y	
312527	4	SPARTANBURG	SIGNAGE OF ROUTES	PAU; TEASTER	10/15/2007	SC	150	HIGHWAY 150 @ PACOLET	Y	
312605	4	SPARTANBURG	SIGNAGE OF ROUTES	HWY PATROL LOG	10/16/2007	S	31	CANNONS CAMPGROUND ROAD	Y	
312606	4	SPARTANBURG	SIGNAGE OF ROUTES	HWY PATROL LOG	10/16/2007	SC	290	MAIN STREET @ DUNCAN	Y	
312607	4	SPARTANBURG	SIGNAGE OF ROUTES	HWY PATROL LOG	10/16/2007	SC	296	REIDVILLE ROAD @ MOORE, REID	Y	
312610	4	SPARTANBURG	SIGNAGE OF ROUTES	HWY PATROL LOG	10/16/2007	SC	215	HIGHWAY 215 @ PAULINE	Y	
312611	4	SPARTANBURG	SIGNAGE OF ROUTES	NOT AVAILABLE	10/16/2007	SC	215	HIGHWAY 215 @ PAULINE	Y	
312704	4	GREENVILLE	SIGNAGE OF ROUTES	JANINE BAKER	10/16/2007	S	312	BATEVILLE RD.	Y	
312705	4	GREENVILLE	SIGNAGE OF ROUTES	G. LORENZO TEASLEY	10/16/2007	S	448	ASHMORE BRIDGE	Y	
312710	4	GREENVILLE	SIGNAGE OF ROUTES	CHRIS WARNER	10/16/2007	S	1025	THE PARKWAY	Y	
312750	4	GREENVILLE	SIGNAGE OF ROUTES	THOMAS TISDALE JR	10/16/2007	US	29	WADE HAMPTON BLVD.	Y	
312753	4	GREENVILLE	SIGNAGE OF ROUTES	THOMAS TISDALE JR	10/16/2007	S	272	W. GEORGIA RD.	Y	
312775	4	GREENVILLE	SIGNAGE OF ROUTES	PATROL	10/16/2007	S	104	HUNTS BRIDGE RD.	Y	
312779	4	GREENVILLE	SIGNAGE OF ROUTES	MS. CRAWFORD	10/16/2007	S	87	FRANKLIN RD	Y	
312799	4	GREENVILLE	SIGNAGE OF ROUTES	DIST TRAFFIC ENGR	10/16/2007	S	165	PIEDMONT PARK ROAD	Y	
312906	4	GREENVILLE	SIGNAGE OF ROUTES	HIGHWAY PATROL	10/17/2007	S	272	W. GEORGIA RD.	Y	
312939	4	SPARTANBURG	SIGNAGE OF ROUTES	HWY PATROL	10/17/2007	S	50	WALNUT GROVE ROAD @ PAULIN	Y	
313025	4	SPARTANBURG	SIGNAGE OF ROUTES	PATRICK	10/17/2007	S	954	FRONTAGE RD OF 26	Y	
313041	4	GREENVILLE	SIGNAGE OF ROUTES	NO-NAME GIVEN	10/17/2007	S	173	TYGERVILLE RD.	Y	
313050	4	SPARTANBURG	SIGNAGE OF ROUTES	HWY PATROL	10/17/2007	S	60	JOHN DODD ROAD @ CAMPTON	Y	
313098	4	GREENVILLE	SIGNAGE OF ROUTES	RYAN DANNELLY	10/18/2007	I	85	I-85 SB	Y	
313099	4	GREENVILLE	SIGNAGE OF ROUTES	RYAN DANNELLY	10/18/2007	I	85	I-85 RAMP NORTHBOUND	Y	
313102	4	GREENVILLE	SIGNAGE OF ROUTES	RYAN DANNELLY	10/18/2007	I	85	I-85 RAMP NORTHBOUND	Y	

Secretary of Transportation 460 Items Approved

Req.#	Cong Dist	County	Request Type	Requestor	Request Date	Type	Route	Road Name	Meets Criteria	Justification/Status
313104	4	GREENVILLE	SIGNAGE OF ROUTES	RYAN DANNELLY	10/18/2007	I	85	I-85 SB	Y	
313118	4	SPARTANBURG	SIGNAGE OF ROUTES	HWY PATROL	10/18/2007	S	96	WOOD STREET (W) @ SPTBG	Y	
313125	4	GREENVILLE	SIGNAGE OF ROUTES	JOHN GALLOWAY	10/18/2007	S	117	TYGERVILLE RD (NORTH)	Y	
313131	4	GREENVILLE	SIGNAGE OF ROUTES	G. CO. SHERIFF'S OFFI	10/18/2007	S	541	WEST. GEORGIA RD.	Y	
313161	4	GREENVILLE	SIGNAGE OF ROUTES	NO NAME	10/18/2007	S	329	FAIRFIELD RD.	Y	
313484	4	SPARTANBURG	SIGNAGE OF ROUTES	SAMMY FOWLER	10/22/2007	SC	215	HIGHWAY 215 @ PAULINE	Y	
313492	4	SPARTANBURG	SIGNAGE OF ROUTES	JOE GRIFFEN	10/22/2007	I	85	INTERSTATE 85 - NORTH BOUND	Y	
313544	4	SPARTANBURG	SIGNAGE OF ROUTES	HWY PATROL LOG	10/22/2007	S	40	NEW CUT ROAD @ SIGSBEE	Y	
313552	4	SPARTANBURG	SIGNAGE OF ROUTES	HWY PATROL LOG	10/22/2007	SC	9	BOILING SPRINGS ROAD	Y	
313625	4	SPARTANBURG	SIGNAGE OF ROUTES	HWY PATROL	10/19/2007	S	55	PEACHTREE ROAD @ BOILING SF	Y	
313674	4	SPARTANBURG	SIGNAGE OF ROUTES	HWY PATROL	10/22/2007	SC	357	HIGHWAY 357 @ CAMPOBELLO &	Y	
313790	4	GREENVILLE	SIGNAGE OF ROUTES	PATROL	10/23/2007	S	1046	NEELY FERRY RD	Y	
313798	4	SPARTANBURG	SIGNAGE OF ROUTES	DOUG LAYTON	10/23/2007	S	231	MORRIS BRIDGE ROAD	Y	
313830	4	GREENVILLE	SIGNAGE OF ROUTES	HWY PATROL LOG	10/23/2007	S	96	GAP CREEK RD	Y	
313882	4	GREENVILLE	SIGNAGE OF ROUTES	CITIZEN	10/23/2007	SC	101	SC-101	Y	
313887	4	GREENVILLE	SIGNAGE OF ROUTES	SHIRLEY RAWLAND	10/23/2007	S	137	S23137	Y	
313889	4	GREENVILLE	SIGNAGE OF ROUTES	PATROL	10/23/2007	SC	101	SC-101	Y	
313904	4	GREENVILLE	SIGNAGE OF ROUTES	RYAN DANNELLY	10/24/2007	I	385	I-385	Y	
313908	4	GREENVILLE	SIGNAGE OF ROUTES	RYAN DANNELLY	10/24/2007	S	164	GIBBS SHOALS RD.	Y	
313909	4	GREENVILLE	SIGNAGE OF ROUTES	RYAN DANNELLY	10/24/2007	S	164	GIBBS SHOALS RD.	Y	
314094	4	SPARTANBURG	SIGNAGE OF ROUTES	HWY PATROL	10/23/2007	S	104	BATTLEGROUND ROAD @ CHESN	Y	
314260	4	GREENVILLE	SIGNAGE OF ROUTES	RYAN DANNELLY	10/25/2007	I	385	I-385	Y	
314261	4	GREENVILLE	SIGNAGE OF ROUTES	RYAN DANNELLY	10/25/2007	SC	253	BLUE RIDGE DR.	Y	
314448	4	GREENVILLE	SIGNAGE OF ROUTES	SARAH GRAY	10/26/2007	S	291	GARRETT ST.	Y	
314548	4	SPARTANBURG	SIGNAGE OF ROUTES	HWY PATROL	10/29/2007	S	43	PARRIS BRIDGE ROAD @ BOILING	Y	
314553	4	SPARTANBURG	SIGNAGE OF ROUTES	HWY PATROL	10/29/2007	S	829	OLD BLACKSTOCK ROAD	Y	
314556	4	SPARTANBURG	SIGNAGE OF ROUTES	HWY PATROL	10/29/2007	SC	11	HIGHWAY 11 @ CAMPOBELLO , C	Y	
314563	4	SPARTANBURG	SIGNAGE OF ROUTES	HWY PATROL	10/29/2007	S	651	OLD CANNAN EXTN	Y	
314600	4	SPARTANBURG	SIGNAGE OF ROUTES	HWY PATROL LOG	10/29/2007	S	736	CARVER STREET @ WELLFORD	Y	
314686	4	SPARTANBURG	SIGNAGE OF ROUTES	HWY PATROL	10/29/2007	S	2005	DEWBERRY ROAD	Y	
314724	4	GREENVILLE	SIGNAGE OF ROUTES	PATROL	10/29/2007	S	547	ROPER MTN. EXT	Y	
314810	4	SPARTANBURG	SIGNAGE OF ROUTES	LEONARD	10/29/2007	SC	215	STONE STATION ROAD @ ROEBU	Y	
314851	4	SPARTANBURG	SIGNAGE OF ROUTES	HWY PATROL	10/30/2007	S	957	SUN & SAND RD.	Y	
314863	4	GREENVILLE	SIGNAGE OF ROUTES	DISTRICT TRAFFIC ENGI	10/30/2007	S	974	MORGAN ST.	Y	
314962	4	SPARTANBURG	SIGNAGE OF ROUTES	FRED	10/30/2007	S	931	DOUBLE BRIDGE RD. @ BOILING	Y	
315060	4	SPARTANBURG	SIGNAGE OF ROUTES	DONNA	10/31/2007	SC	295	BLACKSTOCK ROAD (E) & (W) AR	Y	
315132	4	SPARTANBURG	SIGNAGE OF ROUTES	HWY PATROL	10/31/2007	S	887	CANNON STREET @ LANDRUM	Y	
315156	4	SPARTANBURG	SIGNAGE OF ROUTES	HWY PATROL LOG	10/31/2007	I	26	INTERSTATE 26 - WEST BOUND	Y	
315162	4	SPARTANBURG	SIGNAGE OF ROUTES	HWY PATROL	10/31/2007	I	85	INTERSTATE 85 - SOUTH BOUND	Y	
315169	4	GREENVILLE	SIGNAGE OF ROUTES	HIGH WAY PATROL	10/31/2007	S	165	PIEDMONT PARK ROAD	Y	
315365	4	SPARTANBURG	SIGNAGE OF ROUTES	HWY PATROL	10/31/2007	S	78	FAIRFOREST CLEVEDALE ROAD	Y	
315367	4	SPARTANBURG	SIGNAGE OF ROUTES	HWY PATROL	10/31/2007	S	41	BLACKSTOCK ROAD (N) FAIRFOR	Y	
310116	4	SPARTANBURG	SIGNAL	HWY PATROL	10/1/2007	S	926	SHAMROCK AVE. @ LANDRUM	Y	
310267	4	SPARTANBURG	SIGNAL	HWY PATROL	10/1/2007	US	176	ASHEVILLE HIGHWAY	Y	
310281	4	SPARTANBURG	SIGNAL	JOSE	10/1/2007	S	798	SUNSET DRIVE - B @ WHITNEY	Y	
310434	4	SPARTANBURG	SIGNAL	HWY PATROL LOG	10/2/2007	S	38	B STREET @ INMAN MILLS	Y	
310681	4	GREENVILLE	SIGNAL	HWY PATROL	10/3/2007	US	25	WHITE HORSE	Y	
310772	4	SPARTANBURG	SIGNAL	HWY PATROL LOG	10/4/2007	US	221	US 221	Y	
310773	4	SPARTANBURG	SIGNAL	HWY PATROL LOG	10/4/2007	US	29	W O EZELL BLVD	Y	

Secretary of Transportation 460 Items Approved

Req.#	Cong Dist	County	Request Type	Requestor	Request Date	Type	Route	Road Name	Meets Criteria	Justification/Status
310777	4	SPARTANBURG	SIGNAL	HWY PATROL LOG	10/4/2007	US	29	MAIN STREET @ SPTBG	Y	
310779	4	SPARTANBURG	SIGNAL	HWY PATROL LOG	10/4/2007	SC	296	REIDVILLE ROAD @ MOORE, REID	Y	
310875	4	SPARTANBURG	SIGNAL	HWY PATROL	10/4/2007	US	29	WADE HAMPTON BLVD @ GREER	Y	
311318	4	SPARTANBURG	SIGNAL	HWY PATROL LOG	10/8/2007	US	29	SPARTANBURG HIGHWAY @ LYM	Y	
311407	4	SPARTANBURG	SIGNAL	ED	10/8/2007	SC	9	BOILING SPRINGS ROAD	Y	
311435	4	SPARTANBURG	SIGNAL	HWY PATROL LOG	10/9/2007	S	41	BLACKSTOCK ROAD (N) FAIRFOR	Y	
311663	4	SPARTANBURG	SIGNAL	HWY PATROL LOG	10/10/2007	SC	101	SC 101	Y	
311842	4	GREENVILLE	SIGNAL	HWY PATROL	10/2/2007	US	25	WHITE HORSE	Y	
311870	4	GREENVILLE	SIGNAL	HWY PATROL	10/2/2007	SC	14	SC-14	Y	
311910	4	GREENVILLE	SIGNAL	HWY PATROL	10/2/2007	US	25	US 25	Y	
311911	4	GREENVILLE	SIGNAL	HWY PATROL	10/2/2007	S	249	TRADE STREET	Y	
311912	4	GREENVILLE	SIGNAL	HWY PATROL	10/4/2007	S	55	FAIRVIEW RD	Y	
311913	4	GREENVILLE	SIGNAL	HWY PATROL	10/6/2007	S	55	FAIRVIEW RD	Y	
311924	4	GREENVILLE	SIGNAL	HWY PATROL	10/6/2007	SC	253	SC-253	Y	
311927	4	SPARTANBURG	SIGNAL	HWY PATROL	10/7/2007	S	96	CALIFORNIA AVE.	Y	
311930	4	GREENVILLE	SIGNAL	HWY PATROL	10/7/2007	S	94	OLD SPARTANBURG RD	Y	
311935	4	GREENVILLE	SIGNAL	HWY PATROL	10/7/2007	SC	153	SC-153	Y	
311939	4	SPARTANBURG	SIGNAL	HWY PATROL	10/7/2007	S	96	CALIFORNIA AVE.	Y	
312171	4	GREENVILLE	SIGNAL	HWY PATROL	10/10/2007	US	25	US 25	Y	
312173	4	GREENVILLE	SIGNAL	FIRE DEPT	10/10/2007	US	25	US 25	Y	
312175	4	GREENVILLE	SIGNAL	HWY PATROL	10/9/2007	S	55	FAIRVIEW RD	Y	
312178	4	SPARTANBURG	SIGNAL	HWY PATROL LOG	10/12/2007	S	79	VALLEY FALLS ROAD @ SPTBG &	Y	
312179	4	GREENVILLE	SIGNAL	NO INFO	10/9/2007	S	548	ROPER MT. RD.	Y	
312180	4	GREENVILLE	SIGNAL	NO INFO	10/9/2007	S	548	ROPER MT. RD.	Y	
312182	4	SPARTANBURG	SIGNAL	HWY PATROL LOG	10/12/2007	S	38	B STREET @ INMAN MILLS	Y	
312185	4	GREENVILLE	SIGNAL	DON STOKES	10/10/2007	S	347	HUDSON RD.	Y	
312604	4	SPARTANBURG	SIGNAL	HWY PATROL	10/16/2007	SC	9	HIGHWAY 9 @ CAMPOBELLO & LA	Y	
312671	4	GREENVILLE	SIGNAL	HWY PATROL	10/16/2007	US	29	WADE HAMPTON BLVD.	Y	
312681	4	GREENVILLE	SIGNAL	HWY PATROL	10/16/2007	US	25	WHITE HORSE RD	Y	
312682	4	GREENVILLE	SIGNAL	HWY PATROL	10/16/2007	US	29	WADE HAMPTON BLVD.	Y	
312797	4	GREENVILLE	SIGNAL	SIMPSONVILLE PD	10/16/2007	SC	14	SC 14	Y	
312798	4	GREENVILLE	SIGNAL	MARGIE	10/11/2007	US	29	MILLS AVE	Y	
312850	4	GREENVILLE	SIGNAL	HWY PATROL	10/12/2007	S	492	PELHAM	Y	
312851	4	GREENVILLE	SIGNAL	FT INN PD	10/12/2007	S	55	FAIRVIEW RD	Y	
312853	4	GREENVILLE	SIGNAL	HWY PATROL	10/14/2007	SC	291	NORTH PLEASANTBURG	Y	
312854	4	SPARTANBURG	SIGNAL	HWY PATROL	10/14/2007	SC	296	DANIEL MORGON AVE. @ SPTBG	Y	
312857	4	GREENVILLE	SIGNAL	HWY PATROL	10/15/2007	S	94	EAST NORTH ST	Y	
312859	4	GREENVILLE	SIGNAL	HWY PATROL	10/15/2007	SC	296	FIVE FORKS RD	Y	
313022	4	SPARTANBURG	SIGNAL	HWY PATROL	10/17/2007	US	29	WADE HAMPTON BLVD @ GREER	Y	
313546	4	SPARTANBURG	SIGNAL	HWY PATROL LOG	10/22/2007	SC	290	MOORE DUNCAN HIGHWAY @ DU	Y	
313553	4	SPARTANBURG	SIGNAL	HWY PATROL LOG	10/22/2007	SC	290	DUNCAN MOORE HWY @ MOORE	Y	
313672	4	SPARTANBURG	SIGNAL	DEP MEYER	10/22/2007	SC	9	BOILING SPRINGS ROAD	Y	
313739	4	SPARTANBURG	SIGNAL	HWY APTROL	10/23/2007	SC	290	DUNCAN MOORE HWY @ MOORE	Y	
313741	4	SPARTANBURG	SIGNAL	HWY PATROL	10/23/2007	US	29	W O EZELL BLVD	Y	
313829	4	SPARTANBURG	SIGNAL	HWY PATROL LOG	10/23/2007	S	2	HOWARD STREET @ UNA	Y	
314074	4	SPARTANBURG	SIGNAL	HWY PATROL	10/24/2007	SC	290	DUNCAN MOORE HWY @ MOORE	Y	
314173	4	GREENVILLE	SIGNAL	SANDY RUMBERG	10/22/2007	SC	14	SC 14	Y	
314192	4	GREENVILLE	SIGNAL	HWY PATROL	10/17/2007	S	27	DONALDSON RD	Y	
314193	4	GREENVILLE	SIGNAL	BRIAN JONES	10/17/2007	S	94	EAST NORTH ST	Y	

Secretary of Transportation 460 Items Approved

Req.#	Cong Dist	County	Request Type	Requestor	Request Date	Type	Route	Road Name	Meets Criteria	Justification/Status
314198	4	GREENVILLE	SIGNAL	HWY PATROL	10/17/2007	US	29	MILLS AVE	Y	
314201	4	GREENVILLE	SIGNAL	HWY PATROL	10/17/2007	US	276	US-276	Y	
314344	4	SPARTANBURG	SIGNAL	HWY PATROL	10/26/2007	SC	296	REIDVILLE ROAD @ MOORE, REID	Y	
314384	4	GREENVILLE	SIGNAL	JAMES WELLMAN	10/23/2007	S	566	OLD STAGE RD	Y	
314389	4	GREENVILLE	SIGNAL	HWY PATROL	10/23/2007	S	492	PELHAM RD.	Y	
314391	4	GREENVILLE	SIGNAL	HWY PATROL	10/23/2007	S	103	MCELHANEY ROAD	Y	
314571	4	SPARTANBURG	SIGNAL	HWY PATROL LOG	10/29/2007	US	176	ASHEVILLE HIGHWAY	Y	
314574	4	SPARTANBURG	SIGNAL	HWY PATROL LOG	10/29/2007	SC	9	BOILING SPRINGS ROAD	Y	
314579	4	SPARTANBURG	SIGNAL	HWY PATROL LOG	10/29/2007	US	176	ASHEVILLE HIGHWAY	Y	
314588	4	SPARTANBURG	SIGNAL	HWY PATROL LOG	10/29/2007	S	37	HOWARD AVE. @ INMAN	Y	
314602	4	SPARTANBURG	SIGNAL	HWY PATROL	10/29/2007	SC	101	HIGHWAY 101 @ GREENVILLE, R	Y	
314640	4	SPARTANBURG	SIGNAL	HWY PATROL	10/29/2007	US	221	US 221	Y	
315018	4	GREENVILLE	SIGNAL	MR NANCE	10/25/2007	S	347	HUDSON RD.	Y	
315080	4	GREENVILLE	SIGNAL	HWY PATROL	10/24/2007	S	94	EAST NORTH ST	Y	
315084	4	GREENVILLE	SIGNAL	HWY PATROL	10/26/2007	S	87	EUNICE DR	Y	
315112	4	GREENVILLE	SIGNAL	HWY PATROL	10/26/2007	SC	291	SC 291	Y	
315113	4	GREENVILLE	SIGNAL	HWY PATROL	10/26/2007	S	13	OLD BUNCOMBE RD.	Y	
315114	4	GREENVILLE	SIGNAL	HWY PATROL	10/26/2007	US	276	US-276	Y	
315116	4	GREENVILLE	SIGNAL	HWY PATROL	10/26/2007	SC	291	SC 291	Y	
315117	4	GREENVILLE	SIGNAL	HWY PATROL	10/26/2007	US	25	US 25	Y	
315143	4	SPARTANBURG	SIGNAL	HWY PATROL LOG	10/31/2007	US	221	US 221	Y	
315163	4	SPARTANBURG	SIGNAL	HWY PATROL LOG	10/31/2007	SC	110	BATTLEGROUND ROAD @ COWP	Y	
315432	4	GREENVILLE	SIGNAL	UNKNOWN	10/30/2007	SC	14	SC-14	Y	
315433	4	GREENVILLE	SIGNAL	CLAUDIA MAJOR	10/26/2007	SC	253	SC-253	Y	
315436	4	GREENVILLE	SIGNAL	HWY PATROL	10/29/2007	SC	146	WOODRUFF RD	Y	
315442	4	GREENVILLE	SIGNAL	HWY PATROL	10/29/2007	SC	146	WOODRUFF RD.	Y	
315444	4	GREENVILLE	SIGNAL	HWY PATROL	10/29/2007	US	25	US 25	Y	
315445	4	GREENVILLE	SIGNAL	DUKE POWER	10/29/2007	S	667	MITCHELL RD.	Y	
315450	4	GREENVILLE	SIGNAL	HWY PATROL	10/30/2007	S	492	PELHAM RD.	Y	
310707	4	SPARTANBURG	PAVEMENT MARKINGS	RENEA PRYOR	10/3/2007	S	931	DOUBLE BRIDGE RD. @ BOILING	Y	
310480	4	GREENVILLE	PAVEMENT MARKINGS	TRAFFIC ENGR - DIST.	10/2/2007	SC	146	SC 146	Y	
310905	4	SPARTANBURG	PAVEMENT MARKINGS	TRAFFIC ENGR. (TAB)	10/4/2007	S	1006	TNS RD.	Y	
314727	4	GREENVILLE	PAVEMENT MARKINGS	PATROL	10/29/2007	S	312	BATESVILLE RD.	Y	
310889	4	GREENVILLE	GUARDRAIL	CITIZEN	10/4/2007	SC	418	JENKINS BRIDGE RD.	Y	
311091	4	GREENVILLE	GUARDRAIL	PATROL	10/5/2007	I	85	I-85 SB	Y	

Secretary of Transportation 460 Items Not Approved

Req.#	Cong Dist	County	Request Type	Requestor	Request Date	Type	Route	Road Name	Meets Criteria	Justification/Status
310660	4	GREENVILLE	SIGNAGE OF ROUTES	BESTY BURNETTE	10/3/2007	SC	146	WOODRUFF RD	N	EXPLAINED TO RESOURCE OFFICER THAT SCHOOL TRAFFIC FLOW QUESTIONS SHOULD BE DIRECTED THROUGH OFFICIALS WITH THE GREENVILLE COUNTY SCHOOL DISTRICT.
312424	4	SPARTANBURG	SIGNAGE OF ROUTES	HWY PATROL	10/15/2007	S	1382	PINE STREET @ WOODRUFF	N	REPAIR AND OR REPLACE
312427	4	SPARTANBURG	SIGNAGE OF ROUTES	HWY PATROL	10/9/2007	S	1382	PINE STREET @ WOODRUFF	N	REPAIR OR REPLACE STOP SIGN

Secretary of Transportation 460 Items Pending

Req.#	Cong Dist	County	Request Type	Requestor	Request Date	Type	Route	Road Name	Meets Criteria	Justification/Status
310575	4	GREENVILLE	CURB CUTS	KEVIN MASON	10/3/2007	S	454	HOPKINS RD.	0	UNDER INVESTIGATION
311109	4	GREENVILLE	CURB CUTS	JAMES MCCUTCHEN, JR.	10/5/2007	S	312	BATESVILLE RD.	0	UNDER INVESTIGATION
311447	4	GREENVILLE	CURB CUTS	HOLMES BIBLE COLLEGE	10/9/2007	S	13	OLD BUNCOMBE RD.	0	UNDER INVESTIGATION
311665	4	GREENVILLE	CURB CUTS	PLAZA ON PELHAM, LLC	10/10/2007	S	492	PELHAM RD.	0	UNDER INVESTIGATION
311712	4	GREENVILLE	CURB CUTS	SUSANNE MNEIMNEH	10/10/2007	S	581	FARMVIEW DRIVE	0	UNDER INVESTIGATION
312196	4	GREENVILLE	CURB CUTS	BEN BROWER	10/12/2007	S	114	TYGER BRIDGE RD.	0	UNDER INVESTIGATION
312432	4	GREENVILLE	CURB CUTS	HANS DROLSHAGEN	10/15/2007	S	46	ALTAMONT ROAD	0	UNDER INVESTIGATION
312508	4	GREENVILLE	CURB CUTS	GEORGE WIKE & ET AL	10/15/2007	S	453	HARRISON BRIDGE RD	0	UNDER INVESTIGATION
312602	4	GREENVILLE	CURB CUTS	GREENVILLE COUNTY	10/16/2007	S	643	LAKE FAIRFIELD DR.	0	UNDER INVESTIGATION
314415	4	GREENVILLE	CURB CUTS	GEORGE WIKE JR.	10/26/2007	S	453	HARRISON BRIDGE RD	0	UNDER INVESTIGATION
314597	4	GREENVILLE	CURB CUTS	QUAKER STEAK & LUBE	10/29/2007	S	564	GARLINGTON RD	0	UNDER INVESTIGATION
310399	4	GREENVILLE	SIGNAGE OF ROUTES	JOHN SELF	10/2/2007	S	367	SPRUCE ST.	0	UNDER INVESTIGATION
310429	4	SPARTANBURG	SIGNAGE OF ROUTES	DWAYNE THOMPSON	10/2/2007	S	261	MCEL RATH RD. @ WOODRUFF	0	UNDER INVESTIGATION
310880	4	GREENVILLE	SIGNAGE OF ROUTES	DEBRA CALHAND	10/4/2007	S	472	DARLINGTON AVE	0	UNDER INVESTIGATION
311208	4	GREENVILLE	SIGNAGE OF ROUTES	DEBBIE KNEBEL	10/5/2007	S	114	TYGER BRIDGE RD.	0	UNDER INVESTIGATION
311952	4	GREENVILLE	SIGNAGE OF ROUTES	COCO BURGESS	10/11/2007	S	116	BUTTER ST.	0	UNDER INVESTIGATION
312445	4	GREENVILLE	SIGNAGE OF ROUTES	DEBBIE CALHAND	10/15/2007	S	472	DARLINGTON AVE	0	UNDER INVESTIGATION
312860	4	GREENVILLE	SIGNAGE OF ROUTES	ERIC WIDENHOUSE	10/17/2007	S	656	BATESVIEW RD.	0	UNDER INVESTIGATION
313221	4	GREENVILLE	SIGNAGE OF ROUTES	RODNEY PROPHIT	10/18/2007	S	113	FEWS CHAPEL RD.	0	UNDER INVESTIGATION
313775	4	GREENVILLE	SIGNAGE OF ROUTES	TOM MOORE	10/23/2007	S	50	REEDY FORK RD.	0	UNDER INVESTIGATION
314453	4	GREENVILLE	SIGNAGE OF ROUTES	CYNTHIA APOLINAR	10/26/2007	S	974	MORGAN ST.	0	UNDER INVESTIGATION
314901	4	GREENVILLE	SIGNAGE OF ROUTES	ANN WALKER	10/30/2007	S	476	3RD AVE JUDSON	0	UNDER INVESTIGATION
314902	4	GREENVILLE	SIGNAGE OF ROUTES	RICHARD WILLIAMS	10/30/2007	S	263	STAUNTON BRIDGE RD.	0	UNDER INVESTIGATION
310806	4	GREENVILLE	SIGNAL	ROB LOACH	10/4/2007	S	21	RUTHERFORD RD	0	UNDER INVESTIGATION
313767	4	GREENVILLE	SIGNAL	SISTER VENTA	10/23/2007	SC	146	WOODRUFF RD	0	UNDER INVESTIGATION
313769	4	GREENVILLE	SIGNAL	SISTER VENTA	10/23/2007	SC	146	WOODRUFF RD	0	UNDER INVESTIGATION
310568	4	GREENVILLE	PAVEMENT MARKINGS	CAROLYN HOPE CALDWELL	10/3/2007	S	13	BUNCOMBE ROAD	0	UNDER INVESTIGATION
310879	4	GREENVILLE	PAVEMENT MARKINGS	MARGARET JOHNSON	10/4/2007	SC	14	SC-14	0	UNDER INVESTIGATION
310950	4	GREENVILLE	PAVEMENT MARKINGS	CHARLIE FLOYD	10/4/2007	SC	290	SC 290	0	UNDER INVESTIGATION
310520	4	SPARTANBURG	PAVEMENT MARKINGS	RXR & RESEARCH ENGR.	10/2/2007	S	813	JOE BARNETT ROAD	0	UNDER INVESTIGATION
310649	4	SPARTANBURG	PAVEMENT MARKINGS	RXR & RESEARCH ENGR.	10/3/2007	S	442	WILLIS RD	0	UNDER INVESTIGATION
311871	4	SPARTANBURG	PAVEMENT MARKINGS	RXR & RESEARCH ENGR.	10/10/2007	S	199	OLD SWITZER ROAD	0	UNDER INVESTIGATION
312083	4	SPARTANBURG	PAVEMENT MARKINGS	RXR & RESEARCH ENGR.	10/11/2007	SC	290	MOORE DUNCAN HIGHWAY @ DU	0	UNDER INVESTIGATION
313331	4	GREENVILLE	GUARDRAIL	PATROL	10/19/2007	I	385	INTERSTATE I-385 NORTH BOUND	0	UNDER INVESTIGATION
313333	4	GREENVILLE	GUARDRAIL	PATROL	10/19/2007	I	385	INTERSTATE I-385 NORTH BOUND	0	UNDER INVESTIGATION

Secretary of Transportation 460 Items Approved

Req.#	Cong Dist	County	Request Type	Requestor	Request Date	Type	Route	Road Name	Meets Criteria	Justification/Status
311021	5	LANCASTER	ENHANCEMENT PROJE	REID OWENS	10/5/2007	S	55	VAN WYCK ROAD	Y	
311682	5	CHESTERFIELD	ENHANCEMENT PROJE	TOWN OF POGELAND	10/10/2007	SC	151	SC-151	Y	
313062	5	LANCASTER	ENHANCEMENT PROJE	HELEN SOWELL	10/18/2007	S	519	MEADOW DRIVE	Y	
310172	5	CHESTERFIELD	CURB CUTS	MIKE TARLETON	10/1/2007	S	756	COUNTRY CLUB ROAD	Y	
310338	5	YORK	CURB CUTS	CK KINGSLEY #5, LLC	10/2/2007	S	648	MUNN ROAD	Y	
310350	5	YORK	CURB CUTS	R.J. GAINNEY	10/2/2007	S	1275	BOWATER	Y	
310443	5	CHESTER	CURB CUTS	DERRICK BUTLER	10/2/2007	S	190	DARBY ROAD	Y	
310483	5	DARLINGTON	CURB CUTS	ESSIE CHANDLER	10/2/2007	S	13	NORTH N CENTER ROAD	Y	
310517	5	CHESTERFIELD	CURB CUTS	ALBEMARLE OIL CO.	10/2/2007	S	183	OAK STREET	Y	
310518	5	YORK	CURB CUTS	TANNER LAND	10/2/2007	S	819	DR NICHOLS	Y	
310593	5	YORK	CURB CUTS	JERRY FORD	10/3/2007	S	31	NEELYS CREEK ROAD	Y	
310615	5	CHEROKEE	CURB CUTS	ROGER MULLINAX	10/3/2007	S	39	GREEN RIVER ROAD	Y	

Secretary of Transportation 460 Items Approved

Req.#	Cong Dist	County	Request Type	Requestor	Request Date	Type	Route	Road Name	Meets Criteria	Justification/Status
310645	5	CHESTERFIELD	CURB CUTS	DONALD MORGAN	10/3/2007	S	440	ROLLINGS ROAD	Y	
310682	5	YORK	CURB CUTS	LARRY SANDERS	10/3/2007	S	237	RHYNE	Y	
310996	5	CHEROKEE	CURB CUTS	KEN GALLMAN	10/4/2007	S	324	HOLMES ST.	Y	
311039	5	DARLINGTON	CURB CUTS	RONALD F. SCOTT	10/5/2007	S	1301	WOODCREEK ROAD	Y	
311133	5	DILLON	CURB CUTS	ISAIAH BARR	10/4/2007	S	242	COVINGTON ST.	Y	
311150	5	DARLINGTON	CURB CUTS	BESSIE BROWN	10/5/2007	S	717	JEFFORDS MILL ROAD	Y	
311161	5	YORK	CURB CUTS	TIM GIBSON	10/5/2007	S	233	LEGION ROAD - SMYRNA	Y	
311182	5	YORK	CURB CUTS	KIM HOWELL	10/5/2007	S	808	QUIET ACRES CIRCLE	Y	
311264	5	CHESTER	CURB CUTS	TONY FOWLER	10/8/2007	S	49	WOODSFERRY ROAD	Y	
311267	5	DARLINGTON	CURB CUTS	OVALENE MCDONALD	10/8/2007	S	23	WEST OLD CAMDEN ROAD	Y	
311277	5	YORK	CURB CUTS	DAVID ADKINS	10/8/2007	S	1416	PINETUCK	Y	
311338	5	DARLINGTON	CURB CUTS	LEROY LOUIS	10/8/2007	S	48	SYRACUSE COMMUNITY ROAD	Y	
311366	5	CHESTERFIELD	CURB CUTS	DORIS FOCHLER	10/8/2007	S	60	JACKSON ROAD	Y	
311616	5	DILLON	CURB CUTS	SHARON ANDERSON	10/3/2007	S	63	CATFISH CHURCH RD.	Y	
311638	5	NEWBERRY	CURB CUTS	TIMOTHY TISDALE	10/9/2007	S	82	ST. PHILIPS CH. ROAD	N	
311672	5	CHESTER	CURB CUTS	TOMMY BYARS	10/10/2007	S	186	CEDARHURST ROAD	Y	
311675	5	CHESTER	CURB CUTS	NANCY ORR	10/10/2007	S	347	FIRE TOWER ROAD	Y	
311736	5	YORK	CURB CUTS	CHRISTOPHER WATSON	10/10/2007	S	380	WILLIAMSON	Y	
311741	5	KERSHAW	CURB CUTS	FELDER TODD HYMAN	10/10/2007	S	37	WATEREE DAM ROAD	Y	
311889	5	YORK	CURB CUTS	TRAVIS SMITH	10/10/2007	S	35	OLD PINCKNEY ROAD - YORK	Y	
312160	5	SUMTER	CURB CUTS	KRISTEN	10/12/2007	S	906	SOUTH LAKE CHERRYVALE DR.	Y	
312192	5	SUMTER	CURB CUTS	GLORIA ALSTON	10/12/2007	S	40	CANE SAVANNAH RD.	Y	
312197	5	LANCASTER	CURB CUTS	MARY ALICE BELK	10/12/2007	S	179	ROBERT H KIRK RD	Y	
312204	5	DILLON	CURB CUTS	CHAL SMITH	10/5/2007	S	106	E. DARGAN ST.	Y	
312235	5	YORK	CURB CUTS	MIKE BROOME	10/12/2007	S	161	HARMONY	Y	
312236	5	SUMTER	CURB CUTS	CHARLENE AVANT	10/12/2007	S	28	RACoon RD.	Y	
312237	5	SUMTER	CURB CUTS	SHIRLEY ROSS	10/12/2007	S	28	RACoon RD.	Y	
312310	5	YORK	CURB CUTS	TIMOTHY CARTER	10/12/2007	S	75	SUTTON SPRINGS ROAD	Y	
312542	5	YORK	CURB CUTS	ROBERT WALDROP	10/15/2007	S	1617	RIVER OAKS	Y	
312623	5	LANCASTER	CURB CUTS	MICHEAL BILODEAU	10/16/2007	S	349	OLD BAILES ROAD	Y	
312661	5	DILLON	CURB CUTS	RICHARD J. MILLER	10/15/2007	S	43	FAIR BLUFF RD.	Y	
312706	5	FAIRFIELD	CURB CUTS	VAN RICHARDSON	10/16/2007	S	20	CATAWBA ROAD	Y	
312737	5	FAIRFIELD	CURB CUTS	BILL O'DONNELL	10/16/2007	S	380	MILLS CREEK RD	Y	
312810	5	CHESTERFIELD	CURB CUTS	CAROLINA RESTAURANT	10/16/2007	S	507	WATFORD STREET	Y	
312856	5	FLORENCE	CURB CUTS	CARRIER TRANSI-COLD M	10/11/2007	S	1744	WEST FREIGHT ROAD	Y	
312871	5	DARLINGTON	CURB CUTS	CITY OF HARTSVILLE	10/17/2007	S	155	WASHINGTON ST	Y	
312934	5	MARLBORO	CURB CUTS	ROBERT PHIFER	10/17/2007	S	312	ROCKY RIDGE ROAD	Y	
312968	5	CHESTERFIELD	CURB CUTS	LEVANDER RORIE	10/17/2007	S	901	SMITHFIELD CHURCH ROAD	Y	
313052	5	CHESTERFIELD	CURB CUTS	A&A REAL ESTATE	10/17/2007	S	157	COON CREEK ROAD	Y	
313065	5	YORK	CURB CUTS	CATAWBA INDIAN NATION	10/18/2007	S	691	INDIAN TRAIL	Y	
313097	5	YORK	CURB CUTS	HARVEY/ LESTER, LLC	10/18/2007	S	781	RATCHFORD	Y	
313105	5	MARLBORO	CURB CUTS	ROCKY PHIFER	10/18/2007	S	312	ROCKY RIDGE ROAD	Y	
313170	5	DILLON	CURB CUTS	DALE WILLIAMSON	10/17/2007	S	23	DOTHAN RD.	Y	
313376	5	LANCASTER	CURB CUTS	RUSSELL KENNINGTON	10/19/2007	S	204	DUCKWOOD DRIVE	Y	
313387	5	LANCASTER	CURB CUTS	ROBERT MC COY	10/19/2007	S	26	FORK HILL ROAD	Y	
313420	5	YORK	CURB CUTS	SHANE HELMS	10/19/2007	S	163	RAMBO ROAD	Y	
313453	5	YORK	CURB CUTS	KASSEY EVANS	10/19/2007	S	163	RAMBO ROAD	Y	
313486	5	DARLINGTON	CURB CUTS	DORIS HOWELL	10/22/2007	S	151	PHILADELPHIA STREET	Y	
313518	5	NEWBERRY	CURB CUTS	BRUCE BALLENTINE	10/22/2007	S	25	DR. BOWERS ROAD	N	

Secretary of Transportation 460 Report

11/27/2007

Secretary of Transportation 460 Items Approved

Req.#	Cong Dist	County	Request Type	Requestor	Request Date	Type	Route	Road Name	Meets Criteria	Justification/Status
313599	5	YORK	CURB CUTS	IVORY ROSE	10/22/2007	S	846	LIBERTY HILL	Y	
313630	5	NEWBERRY	CURB CUTS	BRIAN / DEBRA FREUND	10/22/2007	S	26	MACEDONIA CHURCH ROAD	Y	
313639	5	DILLON	CURB CUTS	LARRY WEBSTER	10/22/2007	S	729	WALNUT ST	Y	
313650	5	YORK	CURB CUTS	COY CRUSE	10/22/2007	S	802	SULLIVAN ST.	Y	
313686	5	YORK	CURB CUTS	MELISSA BOYD	10/22/2007	S	708	HOVIS	Y	
313687	5	MARLBORO	CURB CUTS	BARBARA WELCH	10/22/2007	S	26	N. MARLBORO ST	Y	
313777	5	LANCASTER	CURB CUTS	PAUL COOPER	10/23/2007	S	574	CAROLINE ACRES	Y	
313996	5	CHESTERFIELD	CURB CUTS	DON GULLEDGE	10/24/2007	S	73	CROSSROADS CHURCH ROAD	Y	
314066	5	CHEROKEE	CURB CUTS	LEONARD EARNHARDT	10/24/2007	S	112	GOUCHER GREEN BETHEL ROAD	N	
314268	5	YORK	CURB CUTS	DAVID ADKINS	10/25/2007	S	1416	PINETUCK	Y	
314347	5	YORK	CURB CUTS	MILLWOOD PLANTATION H	10/26/2007	S	86	HERLONG AVENUE	Y	
314374	5	DARLINGTON	CURB CUTS	COREY MCMILLAN	10/26/2007	S	1314	HEATHWOOD DR.	Y	
314377	5	YORK	CURB CUTS	RJR MAGNOLIA, LLC	10/26/2007	S	35	OLD PINCKNEY ROAD - YORK	Y	
314437	5	SUMTER	CURB CUTS	MIKE ROSS	10/26/2007	S	28	RACON RD.	Y	
314475	5	YORK	CURB CUTS	CHARLES WAGNER	10/26/2007	S	1275	BOWATER	Y	
314499	5	YORK	CURB CUTS	AMY DOAN	10/26/2007	S	28	CHARLOTTE YK	Y	
314531	5	KERSHAW	CURB CUTS	CHRIS SHAFFER	10/26/2007	S	36	MAGNOLIA LANE	Y	
314742	5	DILLON	CURB CUTS	ANITA QUICK	10/24/2007	S	175	BLACK BRANCH RD.	Y	
315010	5	DILLON	CURB CUTS	LUTHER ROBERTS	10/29/2007	S	690	W. CANAL RD.	Y	
315030	5	DILLON	CURB CUTS	BRAD PAGE	10/29/2007	S	72	BUCKSWAMP RD.	Y	
315034	5	DILLON	CURB CUTS	WACON ROGERS	10/29/2007	S	72	BUCKSWAMP RD.	Y	
315146	5	LANCASTER	CURB CUTS	STAN HOWELL	10/31/2007	S	361	LEE ORMOND DRIVE	Y	
315164	5	YORK	CURB CUTS	TERRI KOEHLKE	10/31/2007	S	691	GEORGE DUNN	Y	
317809	5	DILLON	CURB CUTS	JEFF FARMER III	10/29/2007	S	96	MARTIN LUTHER KING BLVD	Y	
317821	5	DILLON	CURB CUTS	JEFF FARMER III	10/29/2007	S	674	ENTERPRISE RD	Y	
310090	5	KERSHAW	SIGNAGE OF ROUTES	BENNY CLYBURN	10/1/2007	S	94	TOMBFIELD ROAD	Y	
310108	5	CHESTERFIELD	SIGNAGE OF ROUTES	E-911	10/1/2007	S	43	AIRPORT ROAD	Y	
310126	5	MARLBORO	SIGNAGE OF ROUTES	ED LEWIS	10/1/2007	S	56	BRUSHY BAY ROAD	Y	
310182	5	LANCASTER	SIGNAGE OF ROUTES	SARAH PORTER	10/1/2007	S	162	PORTER RANCH ROAD	Y	
310204	5	DARLINGTON	SIGNAGE OF ROUTES	PATROL	10/1/2007	S	173	POCKET ROAD	Y	
310370	5	YORK	SIGNAGE OF ROUTES	CHUCK THOMAS	10/1/2007	S	196	TWIN LAKES	Y	
310372	5	YORK	SIGNAGE OF ROUTES	HIGHWAY PATROL	10/1/2007	SC	901	SC 901	Y	
310375	5	CHESTERFIELD	SIGNAGE OF ROUTES	E-911	10/2/2007	S	699	CROWLEY ROAD	Y	
310414	5	YORK	SIGNAGE OF ROUTES	SHARON PIKE	10/2/2007	S	331	LONGVIEW	Y	
310559	5	CHEROKEE	SIGNAGE OF ROUTES	HWY PATROL DISPATCH	10/2/2007	0	0	0	Y	
310573	5	YORK	SIGNAGE OF ROUTES	JOE SMITH	10/2/2007	S	716	BARRINGER	Y	
310584	5	YORK	SIGNAGE OF ROUTES	DOT EMPLOYEE	10/2/2007	S	289	FINLEY	Y	
310624	5	YORK	SIGNAGE OF ROUTES	SHERIFF'S DEPT.	10/3/2007	S	195	MT. GALLANT ROAD	Y	
310713	5	YORK	SIGNAGE OF ROUTES	SHERIFF'S DEPT	10/3/2007	S	708	HOVIS	Y	
310769	5	LANCASTER	SIGNAGE OF ROUTES	SHERIFF	10/4/2007	S	172	BAILEY ROAD	Y	
310778	5	LEE	SIGNAGE OF ROUTES	WAYNE KEEYS	10/2/2007	SC	34	CAMDEN HIGHWAY	Y	
310845	5	YORK	SIGNAGE OF ROUTES	STEVEN	10/4/2007	S	152	RIDDLE MILL ROAD - CLOVER	Y	
310870	5	CHEROKEE	SIGNAGE OF ROUTES	HWY PATROL DISPATCH	10/4/2007	S	30	OAK GROVE RD	Y	
310897	5	YORK	SIGNAGE OF ROUTES	KATHY PARTAIN	10/4/2007	S	1057	SUSAN CIRCLE	Y	
310931	5	YORK	SIGNAGE OF ROUTES	JAMES ALDRIDGE	10/4/2007	S	177	POLE BRANCH ROAD	Y	
311014	5	LANCASTER	SIGNAGE OF ROUTES	STEVE WILLIS	10/5/2007	S	826	EDGEMONT DRIVE	Y	
311019	5	DARLINGTON	SIGNAGE OF ROUTES	LARRY WALLACE	10/5/2007	SC	151	BO BO NEWSOME HWY	Y	
311113	5	YORK	SIGNAGE OF ROUTES	DONNIE BURRIS	10/5/2007	S	878	REYNOLDS STREET	Y	
311218	5	LANCASTER	SIGNAGE OF ROUTES	SHERIFF DEPT.	10/8/2007	S	449	COUNTRY CLUB DRIVE	Y	

Secretary of Transportation 460 Report

11/27/2007

Secretary of Transportation 460 Items Approved

Req.#	Cong Dist	County	Request Type	Requestor	Request Date	Type	Route	Road Name	Meets Criteria	Justification/Status
311220	5	LANCASTER	SIGNAGE OF ROUTES	SHERIFF DEPT.	10/6/2007	S	449	COUNTRY CLUB DRIVE	Y	
311402	5	LANCASTER	SIGNAGE OF ROUTES	JOHNNY (SCHPD)	10/8/2007	S	28	SHILOH UNITY ROAD	Y	
311520	5	DARLINGTON	SIGNAGE OF ROUTES	PATROL	10/9/2007	SC	34	EAST E. LYDIA HWY	Y	
311546	5	YORK	SIGNAGE OF ROUTES	HIGHWAY PATROL	10/4/2007	S	170	TURKEY CREEK ROAD - YORK	Y	
311783	5	YORK	SIGNAGE OF ROUTES	BOB BARRETT	10/10/2007	S	76	SHILLINGLAW ROAD	Y	
311827	5	YORK	SIGNAGE OF ROUTES	HWY PATROL	10/10/2007	S	1172	PARK PLACE ROAD	Y	
311829	5	YORK	SIGNAGE OF ROUTES	COUNTY SIGN SHOP	10/10/2007	S	23	BEERSHEBA	Y	
311901	5	MARLBORO	SIGNAGE OF ROUTES	HAIRSTON, RUFUS	10/10/2007	SC	38	HWY 38 SOUTH	Y	
311941	5	LANCASTER	SIGNAGE OF ROUTES	DONALD TYSON	10/11/2007	S	315	HELMS ROAD	Y	
312303	5	DARLINGTON	SIGNAGE OF ROUTES	PATROL	10/3/2007	S	228	NORTH N. SPRINGVILLE ROAD	Y	
312308	5	DARLINGTON	SIGNAGE OF ROUTES	PATROL	10/3/2007	S	1153	CEDAR RIDGE ROAD	Y	
312360	5	LANCASTER	SIGNAGE OF ROUTES	HIGHWAY PATROL	10/14/2007	US	521	CHARLOTTE HIGHWAY	Y	
312364	5	YORK	SIGNAGE OF ROUTES	YCPD	10/15/2007	SC	49	HWY-49	Y	
312367	5	DARLINGTON	SIGNAGE OF ROUTES	PATROL	10/15/2007	I	20	INTERSTATE 20	Y	
312374	5	DARLINGTON	SIGNAGE OF ROUTES	PATROL	10/15/2007	S	326	POTATO HOUSE ROAD	Y	
312394	5	DILLON	SIGNAGE OF ROUTES	CENTRAL	10/11/2007	US	301	US RTE 301	Y	
312426	5	YORK	SIGNAGE OF ROUTES	HIGHWAY PATROL	10/15/2007	I	77	I 77	Y	
312453	5	YORK	SIGNAGE OF ROUTES	AMY CASE	10/15/2007	S	708	HOVIS	Y	
312655	5	FLORENCE	SIGNAGE OF ROUTES	YESHA POOLER	10/16/2007	S	26	MCIVER ROAD E	Y	
312696	5	KERSHAW	SIGNAGE OF ROUTES	CHIEF JIM TOMLEY	10/16/2007	S	558	LONGSTREET ROAD	Y	
312833	5	CHEROKEE	SIGNAGE OF ROUTES	HWY PATROL DISPATCH	10/14/2007	S	190	S. RUTHERFORD ST	Y	
313077	5	FLORENCE	SIGNAGE OF ROUTES	TERESA @ HWY PATROL	10/18/2007	I	95	INTERSTATE 95	Y	
313085	5	LEE	SIGNAGE OF ROUTES	CENTRAL DISPATCH	10/17/2007	SC	441	SC- 441	Y	
313148	5	CHEROKEE	SIGNAGE OF ROUTES	JIM MORTON	10/18/2007	S	481	STACY DRIVE	Y	
313169	5	DILLON	SIGNAGE OF ROUTES	PATROL	10/15/2007	S	478	MILL BRANCH RD.	Y	
313264	5	YORK	SIGNAGE OF ROUTES	BRAD TROUT	10/18/2007	S	1915	KINGS CT	Y	
313287	5	CHEROKEE	SIGNAGE OF ROUTES	HWY PATROL DISPATCH	10/19/2007	S	323	JOHNSON STREET	Y	
313319	5	LANCASTER	SIGNAGE OF ROUTES	DORIS EALEY	10/19/2007	S	57	YORK STREET	Y	
313461	5	DARLINGTON	SIGNAGE OF ROUTES	PATROL	10/20/2007	S	13	SOUTH CENTER ROAD	Y	
313497	5	LANCASTER	SIGNAGE OF ROUTES	HIGHWAY PATROL	10/20/2007	US	521	CHARLOTTE HIGHWAY	Y	
313527	5	CHEROKEE	SIGNAGE OF ROUTES	TINA HOLDER	10/22/2007	S	42	LOVE SPRINGS ROAD	Y	
313529	5	YORK	SIGNAGE OF ROUTES	HIGHWAY PATROL	10/22/2007	R	8283	RAMP8283	Y	
313543	5	DILLON	SIGNAGE OF ROUTES	CENTRAL	10/20/2007	S	75	OVENBOTTOM RD.	Y	
313597	5	DARLINGTON	SIGNAGE OF ROUTES	CITY OF HARTSVILLE	10/22/2007	S	602	CLARKSON ST	Y	
313629	5	DARLINGTON	SIGNAGE OF ROUTES	JEAN	10/22/2007	S	563	NEW ROAD	Y	
313914	5	CHESTERFIELD	SIGNAGE OF ROUTES	LAVON EVERY	10/24/2007	S	79	BEAR CREEK ROAD	Y	
313976	5	LANCASTER	SIGNAGE OF ROUTES	HIGHWAY PATROL	10/24/2007	SC	75	WAXHAW HIGHWAY	Y	
314117	5	LANCASTER	SIGNAGE OF ROUTES	HIGHWAY PARTOL	10/25/2007	S	28	SHILOH UNITY ROAD	Y	
314172	5	DARLINGTON	SIGNAGE OF ROUTES	CITY OF HARTSVILLE	10/25/2007	S	362	GOLF COURSE ROAD	Y	
314175	5	DARLINGTON	SIGNAGE OF ROUTES	CITY OF HARTSVILLE	10/25/2007	S	491	BAYWOOD CR	Y	
314183	5	DARLINGTON	SIGNAGE OF ROUTES	LEE COUNTY MAINTENANCE	10/25/2007	I	20	INTERSTATE 20	Y	
314232	5	CHEROKEE	SIGNAGE OF ROUTES	HWY PATROL	10/25/2007	SC	105	WILKINSVILLE HWY.	Y	
314267	5	YORK	SIGNAGE OF ROUTES	HIGHWAY PATROL	10/25/2007	S	346	NATIONS FORD ROAD	Y	
314311	5	MARLBORO	SIGNAGE OF ROUTES	HIGHWAY PATROL	10/25/2007	S	368	SLIGH STREET	Y	
314349	5	DARLINGTON	SIGNAGE OF ROUTES	PATROL	10/26/2007	US	52	US52 NORTH	Y	
314393	5	FAIRFIELD	SIGNAGE OF ROUTES	CHARLES	10/25/2007	SC	200	SC-200	Y	
314440	5	YORK	SIGNAGE OF ROUTES	BRAD TROUT	10/26/2007	S	510	SCHOOLSIDE DRIVE	Y	
314442	5	YORK	SIGNAGE OF ROUTES	FREDDIE JETER	10/26/2007	S	31	NEELY STORE ROAD	Y	
314538	5	DARLINGTON	SIGNAGE OF ROUTES	PATROL	10/29/2007	SC	403	OATES HIGHWAY	Y	

Secretary of Transportation 460 Items Approved

Req.#	Cong Dist	County	Request Type	Requestor	Request Date	Type	Route	Road Name	Meets Criteria	Justification/Status
314539	5	DARLINGTON	SIGNAGE OF ROUTES	PATROL	10/29/2007	SC	403	OATES HIGHWAY	Y	
314542	5	DARLINGTON	SIGNAGE OF ROUTES	HWY PATROL DEPARTMENT	10/29/2007	S	77	MARTIN LUTHER KING ROAD	Y	
314545	5	YORK	SIGNAGE OF ROUTES	MACK SHEALY	10/29/2007	SC	322	HWY. 322-MCCONNELLS HWY.	Y	
314582	5	LANCASTER	SIGNAGE OF ROUTES	HIGHWAY PATROL	10/29/2007	SC	9	VETERANS MEMORIAL HIGHWAY	Y	
314601	5	CHEROKEE	SIGNAGE OF ROUTES	HWY PATROL DISPATCH	10/28/2007	S	156	THOMPSON STREET	Y	
314630	5	FAIRFIELD	SIGNAGE OF ROUTES	HIGHWAY PATROL	10/28/2007	SC	200	SC-200	Y	
314642	5	CHESTERFIELD	SIGNAGE OF ROUTES	E-911	10/28/2007	S	62	BROCKS MILL ROAD	Y	
314719	5	LANCASTER	SIGNAGE OF ROUTES	SHERIFF DEPARTMENT	10/25/2007	S	467	HANGING ROCK ROAD	Y	
314734	5	DARLINGTON	SIGNAGE OF ROUTES	PATROL	10/29/2007	US	52	US52 BUS	Y	
314759	5	DILLON	SIGNAGE OF ROUTES	CENTRAL	10/27/2007	S	39	BUNKER HILL RD.	Y	
314868	5	YORK	SIGNAGE OF ROUTES	JENNIFER EDWARDS	10/30/2007	S	122	CONSTITUTION	Y	
314889	5	FAIRFIELD	SIGNAGE OF ROUTES	HIGHWAY PATROL	10/30/2007	S	490	VALENCIA ROAD	Y	
314900	5	FAIRFIELD	SIGNAGE OF ROUTES	CENTRAL DISPATCH	10/30/2007	S	20	MOBLEY RD.	N	
314921	5	DARLINGTON	SIGNAGE OF ROUTES	BARBARA BULL	10/30/2007	S	1056	SALLY ST.	Y	
314994	5	DILLON	SIGNAGE OF ROUTES	CENTRAL	10/29/2007	S	77	CLEVELAND ST.	Y	
315078	5	FAIRFIELD	SIGNAGE OF ROUTES	CENTRAL DISPATCH	10/30/2007	S	20	MOBLEY RD.	Y	
315085	5	DARLINGTON	SIGNAGE OF ROUTES	PATROL	10/31/2007	SC	151	BO BO NEWSOME HWY	Y	
315088	5	DARLINGTON	SIGNAGE OF ROUTES	PATROL	10/31/2007	SC	151	BO BO NEWSOME HWY	Y	
315122	5	YORK	SIGNAGE OF ROUTES	YORK COUNTY SHERIFF	10/31/2007	S	1365	STARNES DRIVE	Y	
315268	5	DILLON	SIGNAGE OF ROUTES	CENTRAL	10/31/2007	S	106	E. DARGAN ST.	Y	
310098	5	YORK	SIGNAL	MORRIS	10/1/2007	SC	557	SC 557	Y	
310415	5	NEWBERRY	SIGNAL	COMPLEX	10/2/2007	US	76	WILSON ROAD	Y	
310465	5	CHEROKEE	SIGNAL	HIGHWAY PATROL	10/1/2007	US	29	CHEROKEE AVENUE	Y	
310790	5	FLORENCE	SIGNAL	MICHAEL CARTER	10/3/2007	US	52	IRBY	Y	
310794	5	FLORENCE	SIGNAL	MICHAEL CARTER	10/3/2007	US	52	IRBY	Y	
310927	5	KERSHAW	SIGNAL	JEANIE SABBAGHA	10/4/2007	US	1	DEKALB ST.(CAMDEN)	Y	
311131	5	YORK	SIGNAL	HIGHWAY PATROL DISPAT	10/5/2007	SC	160	SC 160	Y	
311302	5	LANCASTER	SIGNAL	DAN UMSTEAD	10/8/2007	US	521	CHARLOTTE HIGHWAY	Y	
311926	5	LANCASTER	SIGNAL	HIGHWAY PATROL	10/10/2007	US	521	CHARLOTTE HIGHWAY	Y	
311944	5	CHEROKEE	SIGNAL	911	10/8/2007	SC	18	LIMESTONE STREET	Y	
312156	5	YORK	SIGNAL	HWY. PATROL	10/11/2007	SC	160	HWY-160	Y	
312249	5	CHESTERFIELD	SIGNAL	E-911	10/12/2007	US	601	US-601	Y	
312355	5	DARLINGTON	SIGNAL	PATROL	10/15/2007	S	220	N. DARGAN	Y	
312498	5	YORK	SIGNAL	GAIL CLINTON	10/15/2007	US	321	US 321	Y	
312503	5	YORK	SIGNAL	GAIL CLINTON	10/15/2007	US	321	US 321	Y	
312609	5	NEWBERRY	SIGNAL	DISPATCHER	10/15/2007	S	91	DRAYTON STREET	Y	
312640	5	YORK	SIGNAL	DISPATCH	10/15/2007	SC	161	HWY 161	Y	
312642	5	YORK	SIGNAL	FORT MILL POLICE DEPT	10/15/2007	SC	160	SC 160	Y	
312789	5	KERSHAW	SIGNAL	BILL AMMONS	10/16/2007	US	1	JEFFERSON DAVIS HWY.	Y	
312963	5	LANCASTER	SIGNAL	LISA STOTT	10/17/2007	US	521	CHARLOTTE HIGHWAY	Y	
313145	5	CHEROKEE	SIGNAL	LESLIE BROWN	10/18/2007	SC	150	LIMESTONE ST.	Y	
313279	5	LANCASTER	SIGNAL	HWY. PATROL	10/18/2007	S	19	LYNWOOD DRIVE	Y	
313284	5	LANCASTER	SIGNAL	CITY POLICE DEPT	10/19/2007	SC	9	VETERANS MEMORIAL HIGHWAY	Y	
313309	5	NEWBERRY	SIGNAL	DISPATCHER	10/19/2007	SC	395	NANCE STREET	Y	
313586	5	CHEROKEE	SIGNAL	HWY. PATROL	10/19/2007	US	29	CHEROKEE AVENUE EXT.	Y	
313793	5	LANCASTER	SIGNAL	HIGHWAY PATROL	10/23/2007	S	12	SPRINGDALE ROAD	Y	
314118	5	YORK	SIGNAL	HWY. PATROL	10/25/2007	US	21	US 21	Y	
314356	5	LANCASTER	SIGNAL	AMANDA	10/26/2007	US	521	VETERANS MEMORIAL HIGHWAY	Y	
314446	5	YORK	SIGNAL	RICHARD STAFFORD	10/26/2007	SC	274	SC 274	Y	

Secretary of Transportation 460 Items Approved

Req.#	Cong Dist	County	Request Type	Requestor	Request Date	Type	Route	Road Name	Meets Criteria	Justification/Status
314470	5	YORK	SIGNAL	OFFICER SABLE	10/26/2007	US	21	US 21	Y	
314472	5	YORK	SIGNAL	OFFICER SABLE	10/26/2007	US	21	US 21	Y	
314525	5	DARLINGTON	SIGNAL	SC HIGHWAY PATROL	10/24/2007	SC	34	PEARL ST.	Y	
314530	5	DARLINGTON	SIGNAL	FLORENCE PATROL	10/15/2007	SC	340	SC-340	Y	
314565	5	YORK	SIGNAL	CITIZEN	10/29/2007	US	21	US 21	Y	
314568	5	YORK	SIGNAL	CITIZEN	10/29/2007	US	21	US 21	Y	
314706	5	YORK	SIGNAL	HWY. PATROL	10/28/2007	SC	160	SC 160	Y	
314801	5	YORK	SIGNAL	TERRY MORRIS	10/29/2007	US	21	US 21	Y	
314803	5	CHEROKEE	SIGNAL	JIM ANDERSON	10/29/2007	US	29	CHEROKEE STREET	Y	
314808	5	CHESTERFIELD	SIGNAL	ERSKINE SUBER	10/29/2007	SC	9	SC-9	Y	
314903	5	SUMTER	SIGNAL	SAMMIE SPANN	10/30/2007	US	76	US - 76 EAST	Y	
315005	5	SUMTER	SIGNAL	DISPATCH	10/30/2007	SC	120	ALICE DR.	Y	
315081	5	CHEROKEE	SIGNAL	ROBERT WYHATT	10/31/2007	SC	105	HYATT STREET	Y	
315125	5	YORK	SIGNAL	WANDA NICHOLS	10/30/2007	SC	160	FT MILL HWY	Y	
315177	5	YORK	SIGNAL	SHAW	10/31/2007	S	154	HAMILTON FERRY	Y	
315197	5	DARLINGTON	SIGNAL	JANET BYRD	10/31/2007	US	401	MAIN STREET	Y	
312120	5	CHESTERFIELD	PAVEMENT MARKINGS	MRS. DIANE GRIGGS	10/11/2007	S	149	CEDAR CREEK / CAT POND ROAD	Y	

Secretary of Transportation 460 Items Not Approved

Req.#	Cong Dist	County	Request Type	Requestor	Request Date	Type	Route	Road Name	Meets Criteria	Justification/Status
310505	5	NEWBERRY	CURB CUTS	RANDY REESE	10/2/2007	S	26	MACEDONIA CHURCH ROAD	N	PROPERTY IS PART OF EDGEWATER SHORES DEVELOPMENT. EXPLAINED TO MR. REESE THAT THIS D/W. WOULD BE THE RESPONSIBILITY OF THE DEVELOPER TO INSTALL (UNDER PERMIT).
311269	5	NEWBERRY	CURB CUTS	DAVE VIEIRA	10/5/2007	S	827	WESSINGER DRIVE	N	THIS D/W. IS LOCATED ON COUNTY PART OF ROAD. INFORMED MR. VIEIRA THAT HE WOULD NEED TO CONTACT THE COUNTY FOR THIS ONE.
312147	5	MARLBORO	CURB CUTS	STEPHANIE GROOMS	10/12/2007	S	55	HICKORY GROVE ROAD	N	CONTACT DOES NOT OWN PROPERTY, SHE WAS TOLD THAT A DRIVEWAY WOULD BE INSTALLED IF PROPERTY WAS TRANSFERRED TO HER NAME
312458	5	CHEROKEE	CURB CUTS	TRACIE BRIGHT	10/15/2007	S	41	DRAYTONVILLE ROAD	N	OWNER REQUESTED TO WAIT ON INSTALLATION. ADVISED HER TO CALL WHEN SHE IS READY FOR D/W TO BE INSTALLED.
314220	5	FAIRFIELD	CURB CUTS	BILL LUCAS	10/25/2007	S	340	RED HILL CHURCH ROAD	N	DOES NOT MEET MINIMUM SITE DISTANCE REQUIREMENTS AT NEW LOCATION.

Secretary of Transportation 460 Report

11/27/2007

Secretary of Transportation 460 Items Not Approved										
Req.#	Cong Dist	County	Request Type	Requestor	Request Date	Type	Route	Road Name	Meets Criteria	Justification/Status
311075	5	YORK	SIGNAGE OF ROUTES	WILLIE PHILLIPS	10/5/2007	S	767	RIDGE AVE	N	CALLED MR. PHILLIPS ON 10/11/07 AT 9:20 AM; HE WAS INFORMED TO SUBMIT A LETTER IN WRITING TO BRADLEY L. TROUT, II IN REQUEST FOR CHURCH SIGNS TO BE INSTALLED. HE IS GOING TO TALK TO THE TRUSTEE BOARD AT THE CHURCH AND HAVE THEM SUBMIT A LETTER FOR THE CHURCH SIGNS TO BE INSTALLED. SJH
311448	5	SUMTER	SIGNAGE OF ROUTES	JOE BAILEY	10/9/2007	S	105	FOXSWORTH MILL RD.	N	BASED ON TRAFFIC COUNTS AND ACCIDENT HISTORY, FOUR-WAY STOP CONTROL IS NOT RECOMMENDED AT THIS TIME. REFERENCE WORK REQUEST NUMBER 311106.
313144	5	KERSHAW	SIGNAGE OF ROUTES	PETER R FOX SR	10/18/2007	SC	341	BETHUNE RD.	N	DIRECTIONAL SIGNING FOR A PRIVATE BUSINESS NOT RECOMMENDED.
313634	5	DARLINGTON	SIGNAGE OF ROUTES	WILLIAM ROSS	10/22/2007	S	281	WEST RICHARDSON CIRCLE	N	POSTED AT 30 MPH. DO NOT RECOMMEND LOWERING. SEE LETTER DATED 10-22-07.
314209	5	DILLON	SIGNAGE OF ROUTES	GEOFF AKINS	10/25/2007	I	95	I 95	N	DO NOT RECOMMEND. MINOR TRAFFIC GENERATOR. SEE LETTER DATED 10-25-2007.
315147	5	NEWBERRY	SIGNAGE OF ROUTES	GEORGE CANNON	10/29/2007	S	276	TRINITY CHURCH ROAD	N	TALKED WITH MR. CANNON ON THE PHONE. ADVISED HIM THAT THESE SIGNS ARE NORMALLY ONLY INSTALLED IN CITIES AFTER AN ORDINANCE IS PASSED. TOLD HIM THAT IF THE COUNTY WILL PASS AN ORDINANCE WE WILL INSTALL THE SIGNS. TOLD HIM I NEEDED A COPY OF THE ORDINANCE AND COUNTY COUNCIL APPROVAL LETTER.
310562	5	NEWBERRY	SIGNAL	DISPATCHER	10/3/2007	US	76	WILSON ROAD	N	CHECKED AND DETECTOR WORKING CORRECTLY. NO WORK NEEDED.
315108	5	YORK	SIGNAL	HIGHWAY PATROL	10/31/2007	SC	161	SC 161	N	THIS SECTION OF ROAD AND SIGNAL IS UNDER CONTRACT. SLOAN CONSTRUCTION CO. WAS NOTIFIED ON OCT. 31, 2007.
313171	5	KERSHAW	PAVEMENT MARKINGS	COMMISSIONER BOBBY JO	10/18/2007	US	521	BROAD ST. (CAMDEN)	N	DOES NOT MEET ADA STANDARDS FOR MARKING HANDICAPPED PARKING SPACES.

Secretary of Transportation 460 Items Pending

Req.#	Cong Dist	County	Request Type	Requestor	Request Date	Type	Route	Road Name	Meets Criteria	Justification/Status
313359	5	CHESTER	CURB CUTS	JOAN HEID	10/19/2007	S	321	GILL JORDAN ROAD	0	UNDER INVESTIGATION
314841	5	CHEROKEE	CURB CUTS	PERRY FARISH	10/30/2007	S	303	MORRIS DR	0	UNDER INVESTIGATION
310760	5	CHEROKEE	SIGNAGE OF ROUTES	RUTH ANN OHLSEN	10/4/2007	US	29	GRANARD STREET	0	UNDER INVESTIGATION
310901	5	SUMTER	SIGNAGE OF ROUTES	STEVE LANOIRE	10/4/2007	S	1077	BARNWELL DR.	0	UNDER INVESTIGATION
311960	5	FAIRFIELD	SIGNAGE OF ROUTES	MIKE LEONHARDT	10/10/2007	S	32	FAIRFIELD HILL RD.	0	UNDER INVESTIGATION
312058	5	YORK	SIGNAGE OF ROUTES	ALLISON HARVEY	10/3/2007	US	321	CHESTER HWY	0	UNDER INVESTIGATION
312735	5	KERSHAW	SIGNAGE OF ROUTES	ANONYMOUS	10/16/2007	US	1	JEFFERSON DAVIS HWY.	0	UNDER INVESTIGATION
313669	5	DARLINGTON	SIGNAGE OF ROUTES	DENISE REIDER	10/22/2007	US	15	5TH STREET	0	UNDER INVESTIGATION
314445	5	CHESTER	SIGNAGE OF ROUTES	JEAN Y. MATTHEWS	10/25/2007	S	56	OLD RICHBURG ROAD	0	UNDER INVESTIGATION
314516	5	KERSHAW	SIGNAGE OF ROUTES	MAYOR CARLISLE DAVIS	10/26/2007	S	63	WALTON ST.	0	UNDER INVESTIGATION
311428	5	KERSHAW	SIGNAL	JEANIE SABBAGHA	10/9/2007	S	748	FAIRLAWN DRIVE	0	UNDER INVESTIGATION
310992	5	CHEROKEE	GUARDRAIL	KEN GALLMAN	10/4/2007	SC	150	BOILING SPRINGS HWY.	0	UNDER INVESTIGATION

Secretary of Transportation 460 Items Approved

Req.#	Cong Dist	County	Request Type	Requestor	Request Date	Type	Route	Road Name	Meets Criteria	Justification/Status
310192	6	DORCHESTER	CURB CUTS	JAMES RAVENELL	10/1/2007	S	16	ST.MARK BOWMAN ROAD	Y	
310348	6	CLARENDON	CURB CUTS	LEVI SNIDER	10/1/2007	S	624	DURANT LANE	Y	
310379	6	MARION	CURB CUTS	JANET BETHEA	10/2/2007	S	89	AMERICAN LEGION ROAD - 1	Y	
310651	6	SUMTER	CURB CUTS	JUNIOUS LAWS	10/3/2007	S	60	THREE MILE BRANCH RD.	Y	
310705	6	BERKELEY	CURB CUTS	TEDDY PHILLIPS JR	10/2/2007	S	375	LAZY HILL ROAD	Y	
310734	6	COLLETON	CURB CUTS	JAMES BOWMAN JR	10/3/2007	S	167	PON PON PLANTATION AVENUE	Y	
310821	6	SUMTER	CURB CUTS	GEORGE MCCONICO	10/4/2007	S	100	REYNOLDS RD.	Y	
310849	6	FLORENCE	CURB CUTS	KEN POWELL	10/4/2007	S	83	CENTER ROAD	Y	
311089	6	SUMTER	CURB CUTS	EMMA HUFF	10/5/2007	S	358	RED AND WHITE ST.	Y	
311165	6	FLORENCE	CURB CUTS	MILTON HOLLOWAY	10/5/2007	S	1140	FOUR SEASONS ROAD	Y	
311254	6	SUMTER	CURB CUTS	ANTONIO MYERS	10/8/2007	S	43	BLACK RIVER RD.	Y	
311265	6	FLORENCE	CURB CUTS	J.E. POSTON	10/8/2007	S	561	WOODS ROAD	Y	
311322	6	ORANGEBURG	CURB CUTS	JULIETTE RYANT	10/8/2007	S	793	WOODBINE DRIVE	Y	
311403	6	ORANGEBURG	CURB CUTS	ASHLEY JACOB	10/8/2007	S	669	MCMILLAN RD	Y	
311414	6	SUMTER	CURB CUTS	KATHY BLAKELY	10/8/2007	S	131	PEARSON RD.	Y	
311482	6	DORCHESTER	CURB CUTS	RICKY CUTTER	10/1/2007	S	680	SARA STREET	N	
311549	6	GEORGETOWN	CURB CUTS	PERMELAFEE MCCOLLOUG	10/9/2007	S	824	BROCK STREET	Y	
311552	6	ORANGEBURG	CURB CUTS	LEWIS WHITESIDES	10/8/2007	S	1980	TAMARA	Y	
311585	6	COLLETON	CURB CUTS	JIM HEFFEL	10/9/2007	S	26	BENNETTS POINT ROAD	Y	
311614	6	CLARENDON	CURB CUTS	LEON WELDON	10/9/2007	S	48	BLOOMVILLE ROAD	Y	
311789	6	CLARENDON	CURB CUTS	ANDREW DUKES	10/10/2007	S	26	LARRY KING HIGHWAY	Y	
311916	6	BAMBERG	CURB CUTS	JENNIFER DEFRENN	10/8/2007	S	656	CASSENSA CIRCLE	Y	
312221	6	SUMTER	CURB CUTS	GERALD CONNOR	10/12/2007	S	12	LEONARD BROWN RD.	Y	
312245	6	CLARENDON	CURB CUTS	ELIZABETH DUKES	10/12/2007	S	25	MOSES DINGLE ROAD	Y	
312254	6	BERKELEY	CURB CUTS	MICHAEL R. ROSE	10/11/2007	S	503	BUSHY PARK ROAD	Y	
312417	6	ORANGEBURG	CURB CUTS	EARLINE KINARD	10/15/2007	S	1607	DR BOYLSTON DR	Y	
312428	6	DORCHESTER	CURB CUTS	TIM BIGGERSTAFF	10/11/2007	S	139	TAYLOR POND ROAD	Y	
312560	6	RICHLAND	CURB CUTS	TRACY NORTHROP	10/15/2007	S	1300	WESTON RD	Y	
312586	6	SUMTER	CURB CUTS	WILLIAM HARDING	10/15/2007	S	659	ROOSTER CIR.	Y	
312748	6	RICHLAND	CURB CUTS	THE TREAT PARTNERS, L	10/16/2007	S	1568	BLAIR ST	Y	
312840	6	BERKELEY	CURB CUTS	MATTHEW LLEN	10/10/2007	S	447	S-8-447	Y	
312849	6	FLORENCE	CURB CUTS	PEE DEE ELECTRIC COOP	10/17/2007	S	35	JOHN PAUL JONES ROAD	Y	
312964	6	BERKELEY	CURB CUTS	MATTHEW ALLEN	10/10/2007	S	447	S-8-447	Y	
313034	6	CHARLESTON	CURB CUTS	NEIL ALEXANDER	10/17/2007	S	1988	RUSSELL CREEK ROAD	Y	
313242	6	FLORENCE	CURB CUTS	RALEIGH WARD JR	10/18/2007	S	1102	WARD ROAD	Y	

Secretary of Transportation 460 Items Approved

Req.#	Cong Dist	County	Request Type	Requestor	Request Date	Type	Route	Road Name	Meets Criteria	Justification/Status
313400	6	RICHLAND	CURB CUTS	WILLIAM MACK	10/19/2007	S	2404	DOE DR	Y	
313435	6	SUMTER	CURB CUTS	BILL SHROPSHIRE	10/19/2007	S	41	EASTREN SCHOOL RD	Y	
313436	6	BERKELEY	CURB CUTS	LARRY T. SHERIFF	10/19/2007	S	376	ALLIGATOR ROAD	Y	
313448	6	ORANGEBURG	CURB CUTS	CLINT SMITH	10/19/2007	S	902	AZELA ST	Y	
313722	6	DORCHESTER	CURB CUTS	MAXWELL MINUS	10/23/2007	S	471	HARLEY ROAD	Y	
313834	6	BERKELEY	CURB CUTS	FRANK & SHERRY ABELL	10/23/2007	S	260	PIMLICO ROAD	Y	
313988	6	SUMTER	CURB CUTS	NANCY CHAMPION	10/24/2007	S	539	CANE SAVANNAH ROAD	Y	
314106	6	DORCHESTER	CURB CUTS	SHERMAN CHAPPELL	10/25/2007	S	248	SANDHILL ROAD	Y	
314218	6	BERKELEY	CURB CUTS	WELBY L. HOLSAPPLE	10/24/2007	S	529	LIBERTY HALL ROAD	Y	
314234	6	ORANGEBURG	CURB CUTS	CYNTHIA GRIDDLE	10/24/2007	S	1145	UNION ST	Y	
314375	6	RICHLAND	CURB CUTS	CHARLES SLOAN	10/26/2007	S	33	TRENHOLM RD	Y	
314498	6	CLARENDON	CURB CUTS	JIM KENNEDY	10/26/2007	S	226	PUDDIN SWAMP ROAD	Y	
314615	6	CALHOUN	CURB CUTS	TYRON ZEIGLER	10/26/2007	S	203	OLD RIVER RD	Y	
314649	6	WILLIAMSBURG	CURB CUTS	GEORGE GIANAKOUROS	10/29/2007	S	222	AIMWELL ROAD	Y	
315094	6	CLARENDON	CURB CUTS	JANET PORTER	10/31/2007	S	18	BARRINEAU ROAD	Y	
315127	6	WILLIAMSBURG	CURB CUTS	HARRY EASLER	10/31/2007	S	79	COLEMAN RD	Y	
315221	6	COLLETON	CURB CUTS	LYNDA ZEMP	10/29/2007	S	142	BRANCH AVE.	Y	
316164	6	FLORENCE	CURB CUTS	MEL MELTON	10/15/2007	S	1658	RETHA DRIVE	Y	
310150	6	RICHLAND	SIGNAGE OF ROUTES	MARK NOLT	10/1/2007	S	1117	CROSSING CREEK ROAD	Y	
310161	6	ORANGEBURG	SIGNAGE OF ROUTES	LISA DUETO	10/1/2007	S	22	WHITMAN ST	Y	
310327	6	CHARLESTON	SIGNAGE OF ROUTES	LORENA CLAXTON	10/2/2007	I	26	I-26	Y	
310413	6	CLARENDON	SIGNAGE OF ROUTES	JEFF CARLTON	10/2/2007	S	420	FURMAN ROAD	Y	
310538	6	RICHLAND	SIGNAGE OF ROUTES	AMY	10/1/2007	SC	262	LEESBURG ROAD	Y	
310632	6	RICHLAND	SIGNAGE OF ROUTES	NONE GIVEN	10/2/2007	S	1500	PALMETTO AVE	Y	
310665	6	CHARLESTON	SIGNAGE OF ROUTES	SC HWY PATROL	10/3/2007	I	26	I-26	Y	
310670	6	WILLIAMSBURG	SIGNAGE OF ROUTES	WENDELL CANTLEY	10/3/2007	S	343	ARD CIRCLE	Y	
310817	6	FLORENCE	SIGNAGE OF ROUTES	FRANK MCGEE	10/4/2007	S	45	LANGSTON ROAD	Y	
310850	6	BERKELEY	SIGNAGE OF ROUTES	MACK FLOOD	10/4/2007	S	996	WESTVIEW BLVD	Y	
310909	6	RICHLAND	SIGNAGE OF ROUTES	VANESSA	10/3/2007	S	977	ALBRITTON RD	Y	
311331	6	ORANGEBURG	SIGNAGE OF ROUTES	HIGHWAY PATROL	10/8/2007	US	15	BASS DR. (HOLLY HILL)	Y	
311345	6	CLARENDON	SIGNAGE OF ROUTES	BRIT PARKER	10/8/2007	R	8743	RAMP US301N ENTRANCE TO I-95	Y	
311352	6	FLORENCE	SIGNAGE OF ROUTES	SCHP	10/8/2007	SC	403	BETHEL ROAD	Y	
311355	6	ORANGEBURG	SIGNAGE OF ROUTES	HIGHWAY PATROL	10/6/2007	S	63	HUDSON RD.	Y	
311401	6	ORANGEBURG	SIGNAGE OF ROUTES	BOBBY DUKES	10/8/2007	S	63	HUDSON RD	Y	
311488	6	WILLIAMSBURG	SIGNAGE OF ROUTES	WILLIAMSBURG 911	10/9/2007	S	301	HODGES ROAD	Y	
311548	6	FLORENCE	SIGNAGE OF ROUTES	FAYE (FCPW)	10/9/2007	S	1010	CHERRYWOOD	Y	
311554	6	ORANGEBURG	SIGNAGE OF ROUTES	HART	10/9/2007	US	21	FREEDOM ROAD	Y	
311624	6	FLORENCE	SIGNAGE OF ROUTES	GILCHRIST (SCHP)	10/9/2007	S	1109	GREENACRES ROAD	Y	
311850	6	COLLETON	SIGNAGE OF ROUTES	SCHP DISPATCH	10/10/2007	I	95	INTERSTATE I-95	Y	
311866	6	BERKELEY	SIGNAGE OF ROUTES	HWY PATROL	10/10/2007	S	1258	TREE LAND ROAD	Y	
311929	6	COLLETON	SIGNAGE OF ROUTES	HUGH MORGAN	10/11/2007	S	172	EDWARD ROAD	Y	
311934	6	COLLETON	SIGNAGE OF ROUTES	HUGH MORGAN	10/11/2007	S	193	CAVANAUGH ROAD	Y	
312070	6	ORANGEBURG	SIGNAGE OF ROUTES	BOBBY	10/10/2007	S	117	CALHOUN ST.	Y	
312076	6	ORANGEBURG	SIGNAGE OF ROUTES	HELEN	10/10/2007	S	367	BEASON RD	Y	
312108	6	BERKELEY	SIGNAGE OF ROUTES	PAUL FISH	10/11/2007	S	9	CYPRESS GARDEN ROAD	Y	
312151	6	COLLETON	SIGNAGE OF ROUTES	ALBERTA KOGAR	10/10/2007	S	462	BULLET HILL	Y	
312161	6	FLORENCE	SIGNAGE OF ROUTES	OFF MCLENDON/CITY POL	10/12/2007	S	107	ALLIGATOR ROAD	Y	
312199	6	CLARENDON	SIGNAGE OF ROUTES	DISPATCH	10/12/2007	R	8745	RAMP SC261S ENTRANCE TO I-95	Y	
312223	6	SUMTER	SIGNAGE OF ROUTES	MARY DODSON	10/12/2007	S	642	BRADHAM BLVD	Y	

Secretary of Transportation 460 Items Approved										
Req.#	Cong Dist	County	Request Type	Requestor	Request Date	Type	Route	Road Name	Meets Criteria	Justification/Status
312284	6	RICHLAND	SIGNAGE OF ROUTES	BRIAN HIGHWAY PATROL	10/11/2007	S	222	TROTTER RD	Y	
312368	6	WILLIAMSBURG	SIGNAGE OF ROUTES	FLORENCE HWY PATROL	10/15/2007	S	500	BOYKIN ROAD	Y	
312392	6	LEE	SIGNAGE OF ROUTES	CENTRAL DISPATCH	10/12/2007	S	47	MILLS ROAD	Y	
312507	6	BERKELEY	SIGNAGE OF ROUTES	WALLEY	10/15/2007	S	1131	BELLWRIGHT ROAD	Y	
312620	6	BERKELEY	SIGNAGE OF ROUTES	GREG SCHLAG	10/16/2007	S	50	OAKLEY ROAD	Y	
312659	6	GEORGETOWN	SIGNAGE OF ROUTES	JIMMY ROBERTS	10/15/2007	SC	513	PLEASANT HILL DRIVE	Y	
312841	6	ORANGEBURG	SIGNAGE OF ROUTES	HART	10/12/2007	S	1032	RIVERBANK DRIVE	Y	
312861	6	ORANGEBURG	SIGNAGE OF ROUTES	EMS BASKINS	10/12/2007	SC	4	STONEWALL JACKSON	Y	
312908	6	FLORENCE	SIGNAGE OF ROUTES	FAYE	10/17/2007	S	13	CHEROKEE	Y	
313023	6	ORANGEBURG	SIGNAGE OF ROUTES	MRS. HENSON SHULER	10/17/2007	S	65	GRAMLING ROAD	Y	
313207	6	WILLIAMSBURG	SIGNAGE OF ROUTES	CHERRY BLAKE	10/18/2007	S	684	FEDLER ROAD	Y	
313345	6	BERKELEY	SIGNAGE OF ROUTES	DELORIS NETTLES	10/19/2007	S	615	WESTERIA STREET	Y	
313481	6	RICHLAND	SIGNAGE OF ROUTES	MRS HOLLINGS	10/12/2007	R	8078	0	Y	
313565	6	BERKELEY	SIGNAGE OF ROUTES	TERA HILL	10/22/2007	S	379	LONGACRE DRIVE	Y	
313870	6	ORANGEBURG	SIGNAGE OF ROUTES	HWY PATROL	10/23/2007	US	176	OLD STATE ROAD	Y	
313942	6	BERKELEY	SIGNAGE OF ROUTES	BETTY ULMER	10/24/2007	S	1313	S08-1313	Y	
313948	6	BERKELEY	SIGNAGE OF ROUTES	STEVE CORNWELL	10/24/2007	S	50	OAKLEY ROAD	Y	
314005	6	CLARENDON	SIGNAGE OF ROUTES	BRITT PARKER	10/24/2007	R	8746	RAMP I-95SB EXIT TO SC261 MM1	Y	
314358	6	BERKELEY	SIGNAGE OF ROUTES	HWY PATROL DISPATCH	10/26/2007	S	5	PINOPOLIS RD	Y	
314360	6	BERKELEY	SIGNAGE OF ROUTES	HWY PATROL DISPATCH	10/26/2007	S	42	BLACK OAK RD.	Y	
314362	6	BERKELEY	SIGNAGE OF ROUTES	HWY PATROL DISPATCH	10/26/2007	S	1091	PINEVILLE CIRCLE	Y	
314407	6	WILLIAMSBURG	SIGNAGE OF ROUTES	TOWN OF KINGSTREE	10/26/2007	S	8	THIRD AVENUE	Y	
314457	6	CHARLESTON	SIGNAGE OF ROUTES	JOEY HARRIS	10/26/2007	I	526	I-526	Y	
314750	6	WILLIAMSBURG	SIGNAGE OF ROUTES	MARY ANN MOORE	10/29/2007	S	40	DAVIS RD.	Y	
314825	6	ORANGEBURG	SIGNAGE OF ROUTES	LISA	10/29/2007	S	934	HUNTING ROAD	Y	
315240	6	WILLIAMSBURG	SIGNAGE OF ROUTES	RACHELE WILDER	10/31/2007	S	756	CARNEY ROAD	Y	
316001	6	FLORENCE	SIGNAGE OF ROUTES	PEPPER RATHBURN	10/5/2007	S	958	LAKE VIEW BLVD.	Y	
310616	6	CHARLESTON	SIGNAL	CITY OF N CHARLESTON	10/1/2007	S	13	REMOUNT ROAD	Y	
310761	6	SUMTER	SIGNAL	MRS PALMER	10/4/2007	US	15	POCALLO RD.	Y	
311130	6	DORCHESTER	SIGNAL	JILL WHITE	10/5/2007	SC	642	DORCHESTER ROAD	Y	
311153	6	SUMTER	SIGNAL	MRS PALMER	10/4/2007	US	15	POCALLO RD.	Y	
311378	6	RICHLAND	SIGNAL	POOLE-SCHP	10/5/2007	US	1	TWO NOTCH RD	Y	
311481	6	CLARENDON	SIGNAL	DISPATCH	10/5/2007	SC	260	HWY 260	Y	
312060	6	SUMTER	SIGNAL	SUMTER MAINTENANCE	10/5/2007	US	15	LAFAYETTE DR.	Y	
312079	6	ORANGEBURG	SIGNAL	KEVIN DEBARR	10/11/2007	US	301	OLD EDISTO DR.	Y	
312227	6	RICHLAND	SIGNAL	JASON RAICH	10/3/2007	SC	215	MONTICELLO RD	Y	
312544	6	BERKELEY	SIGNAL	CSX RAILROAD	10/2/2007	S	29	S08-29	Y	
312627	6	RICHLAND	SIGNAL	SGT TURNER	10/15/2007	US	76	BROADRIVER RD	Y	
312845	6	ORANGEBURG	SIGNAL	HART	10/12/2007	US	601	ST. MATTHEWS	Y	
312919	6	DORCHESTER	SIGNAL	HWY PATROL	10/11/2007	SC	165	BACON BRIDGE ROAD	Y	
313133	6	DORCHESTER	SIGNAL	MS. ROWLEY	10/17/2007	US	78	WEST 5TH NORTH STREET	Y	
314518	6	FLORENCE	SIGNAL	MANDY BRYANT	10/16/2007	SC	51	SC 51	Y	
314520	6	FLORENCE	SIGNAL	FLORENCE POLICE DEPT.	10/11/2007	US	52	IRBY	Y	
314527	6	FLORENCE	SIGNAL	FLORENCE POLICE DEPT.	10/25/2007	US	52	IRBY	Y	
314618	6	SUMTER	SIGNAL	NICOLE	10/29/2007	S	5	N. MAIN ST.	Y	
314633	6	FLORENCE	SIGNAL	FLORENCE POLICE DEPT.	10/25/2007	US	52	IRBY	Y	
315554	6	SUMTER	SIGNAL	SCHP	10/31/2007	US	15	POCALLO RD.	Y	
315667	6	SUMTER	SIGNAL	PIERRE RAMBHAROSE	10/31/2007	US	521	US-521 (NORTH)	Y	
315799	6	FLORENCE	SIGNAL	FPD	10/31/2007	US	20	DAVID MCLEOD BLVD.	Y	

Secretary of Transportation 460 Report

11/27/2007

Secretary of Transportation 460 Items Approved

Req.#	Cong Dist	County	Request Type	Requestor	Request Date	Type	Route	Road Name	Meets Criteria	Justification/Status
315809	6	FLORENCE	SIGNAL	SCHP	10/31/2007	US	52	US 52/301	Y	
314141	6	BERKELEY	SIGNAL	GOOSE CREEK PD	10/23/2007	US	176	ST. JAMES AVE.	Y	
311273	6	ORANGEBURG	PAVEMENT MARKINGS	ELAINE VINCENT	10/3/2007	S	94	OLD ST. MATTHEWS ROAD	Y	
310609	6	CALHOUN	GUARDRAIL	PATROL DISPATCH	10/1/2007	US	601	SAINT MATTHEWS ROAD	Y	
311118	6	WILLIAMSBURG	GUARDRAIL	FLORENCE CO.HWY PATRO	10/5/2007	US	521	US HWY 521	Y	
313146	6	WILLIAMSBURG	GUARDRAIL	MIKE JARA	10/18/2007	S	40	DAVIS RD.	Y	
313186	6	ORANGEBURG	GUARDRAIL	DORIS MURRAY	10/18/2007	S	174	COACH ROAD (HOLLY HILL)	Y	

Secretary of Transportation 460 Items Not Approved

Req.#	Cong Dist	County	Request Type	Requestor	Request Date	Type	Route	Road Name	Meets Criteria	Justification/Status
310367	6	MARION	CURB CUTS	JO-ANN SHUMATE	10/2/2007	S	475	LUTHER ROGERS ROAD	N	PROPERTY OWNER TO INSTALL ADDITIONAL PIPE AT A LATER DATE. WILL CALL TO RESCHEDULE AT A LATER DATE.
310602	6	FLORENCE	CURB CUTS	D MARSHALL MUNN	10/3/2007	S	118	SOUTH TRADE ST.	N	CURRENT POLICY ONLY ALLOWS FOR RESIDENTIAL DRIVES
311319	6	COLLETON	CURB CUTS	LINDA ZEMP	10/8/2007	S	142	BRANCH AVE.	N	SPECULATIVE VENTURE. REQUESTOR IS BUILDING FOUR HOUSES FOR RESALE
311745	6	ORANGEBURG	CURB CUTS	JERRY E MILLER	10/9/2007	S	686	CUT OFF RD	N	PROPERTY OWNER WANTS A DRIVEWAY TO ACCESS THERE FIELD. INFORMED PROPERTY OWNER THAT THEY WOULD NEED TO INSTALL DRIVEWAY AT THERE EXPENSE UNDER ENCROACHMENT PERMIT.
312907	6	ORANGEBURG	CURB CUTS	WALTER DANTZLER	10/15/2007	S	1446	BARCELONIA DRIVE (HOLLY HILL)	N	DRIVEWAY WILL HAVE TO BE INSTALL UNDER PERMIT BY LAND OWNER.
312915	6	COLLETON	CURB CUTS	CINDY CARTER	10/17/2007	S	389	OTIS STREET	N	PLAT AND DEED DO NOT MATCH. DEED LISTS PROPERTY ON S-449 APPLICANT IS REQUESTING DRIVE ON S-389 IN LONGLEAF SUBDIVISION. PLAT HAS NO REFERENCES TO EITHER LOCATION. SPOKE WITH REALTOR HANDLING APPLICATION AND FOUND OUT HOUSE WAS BUILT FOR RESALE. EXPLAINED THE PERMIT PROCESS. SPECULATIVE VENTURE
314309	6	COLLETON	CURB CUTS	DENISE WRIGHT-MANIGO	10/25/2007	S	527	LEMON ROAD	N	DEVELOPER INSTALLED SHARED DRIVES PER 2 LOTS. EXPLAINED TO APPLICANT THAT THE DEVELOPER IS RESPONSIBLE FOR THE DRIVES IN THIS SUBDIVISION AND HE HAS ALREADY INSTALLED THE ONLY DRIVE THEY CAN HAVE.
315650	6	COLLETON	CURB CUTS	CHARLES RISTER	10/31/2007	S	150	MAY STREET	N	DRIVEWAY TO BE PUT IN UNDER PERMIT. COMMERCIAL DRIVEWAY

Secretary of Transportation 460 Items Not Approved										
Req.#	Cong Dist	County	Request Type	Requestor	Request Date	Type	Route	Road Name	Meets Criteria	Justification/Status
311060	6	SUMTER	SIGNAGE OF ROUTES	SUE WARREN	10/5/2007	S	543	POOLE RD.	N	RURAL SECONDARY ROAD WITH NO POSTED SPEED LIMIT AND MODERATE DEVELOPMENT. AREA AT MS. WARREN'S HOME IS SIGNED WITH WINDING ROAD SIGNS AND 40-MPH ADVISORY SPEED LIMIT PLATES. NO ADDITIONAL SIGNING RECOMMENDED AT THIS TIME
311106	6	SUMTER	SIGNAGE OF ROUTES	JOE BAILEY, JR	10/5/2007	S	12	LEONARD BROWN RD.	N	BASED ON TRAFFIC COUNTS AND ACCIDENT HISTORY, FOUR-WAY STOP CONTROL NOT RECOMMENDED AT THIS TIME.
313012	6	CLARENDON	SIGNAGE OF ROUTES	ALLEN CONYERS	10/17/2007	SC	261	PAXVILLE HIGHWAY	N	DOES NOT MEET CRITERIA
313864	6	ORANGEBURG	SIGNAGE OF ROUTES	HARRY ASBERRY	10/23/2007	S	202	PINELAND STREET (HOLLY HILL)	N	DOES NOT MEET OBJECTIVE
314744	6	COLLETON	SIGNAGE OF ROUTES	EVERETT CROSBY	10/29/2007	S	223	GARDENIA STREET	N	MUST ADVISE MR. CROSBY TO CALL COUNTY FOR SPEEDING TRAFFIC NOT YIELDING. CONSTRUCTION AT HIS PROPERTY HAS TEMP. ACCESS UNTIL JUNE 2008
312057	6	CHARLESTON	SIGNAL	N. CHARLESTON POLICE	10/10/2007	I	26	I-26	N	OBSERVED INTERSECTION NO PROBLEM FOUND
312553	6	BERKELEY	SIGNAL	HWY PATROL	10/5/2007	US	52	US 52	N	NO PROBLEM FOUND
312567	6	BERKELEY	SIGNAL	HWY PATROL	10/8/2007	US	52	US-52	N	OBSERVED INTERSECTION, NO PROBLEM FOUND
312901	6	DORCHESTER	SIGNAL	STEVE	10/4/2007	SC	642	DORCHESTER ROAD	N	OBSERVED INTERSECTION, NO PROBLEM FOUND
312910	6	BERKELEY	SIGNAL	GEORGIANNE COGGINS	10/10/2007	I	26	I-26	N	OBSERVED INTERSECTION, NO PROBLEM FOUND
312921	6	BERKELEY	SIGNAL	REVIS JACKSON	10/15/2007	I	26	I-26	N	OBSERVED INTERSECTION, NO PROBLEM FOUND
313583	6	BERKELEY	SIGNAL	WAYNE DEVON	10/18/2007	US	52	US 52	N	OBSERVED INTERSECTION, NO PROBLEM FOUND
314487	6	DORCHESTER	SIGNAL	HIGHWAY PATROL	10/22/2007	US	15	HWY 15 NORTH	N	SIGNAL CABINET BASE 10 PERCENT OUT OF PLUM - SIGNAL OPERATING NORMAL
315727	6	BERKELEY	SIGNAL	HWY PATROL	10/31/2007	US	17	US-17 ALT	N	INSPECT INTERSECTION NO PROBLEM FOUND
312054	6	FLORENCE	PAVEMENT MARKINGS	MORRIS ANDERSON	10/11/2007	US	76	PALMETTO	N	LEFT TURN VOLUME ON WESTBOUND PALMETTO WILL BE HIGHER THAN LEFT TURN VOLUME OUT OF BOTANY DRIVE. DO NOT RECOMMEND CHANGING DEDICATED LEFT TURN LANE TO A TWLTL. SEE LETTER DATED 11-11-07.

Secretary of Transportation 460 Items Pending

Req.#	Cong Dist	County	Request Type	Requestor	Request Date	Type	Route	Road Name	Meets Criteria	Justification/Status
311973	6	SUMTER	CURB CUTS	HORNE REAL ESTATE	10/11/2007	S	435	MYRTLE ST.	0	UNDER INVESTIGATION
312909	6	COLLETON	CURB CUTS	JOHN MURRAY	10/17/2007	S	389	OTIS STREET	N	UNDER INVESTIGATION
310200	6	BERKELEY	SIGNAGE OF ROUTES	HANAHAN PD	10/1/2007	S	24	YEAMANS HALL ROAD	0	UNDER INVESTIGATION
310459	6	WILLIAMSBURG	SIGNAGE OF ROUTES	WILLIAM OWENS	10/2/2007	SC	527	THURGOOD MARSHALL HWY	0	UNDER INVESTIGATION
310669	6	GEORGETOWN	SIGNAGE OF ROUTES	WALDEN ROBERTS	10/3/2007	S	306	SQUIRREL RUN	N	UNDER INVESTIGATION
311470	6	RICHLAND	SIGNAGE OF ROUTES	JANE DOE HIGHWAY PATR	10/7/2007	S	1444	JAMES BROWDER RD	N	UNDER INVESTIGATION
311474	6	RICHLAND	SIGNAGE OF ROUTES	SHAKEL	10/8/2007	S	1162	OLD CONAGREE RUN	N	UNDER INVESTIGATION
312021	6	FLORENCE	SIGNAGE OF ROUTES	GARY PROFFITT	10/11/2007	S	1027	LAKEWOOD DRIVE	0	UNDER INVESTIGATION
314225	6	FLORENCE	SIGNAGE OF ROUTES	WILLIAM D. WOOD, JR.	10/24/2007	S	107	ALLIGATOR ROAD	0	UNDER INVESTIGATION
314270	6	COLLETON	SIGNAGE OF ROUTES	CARL HEADDEN	10/25/2007	S	591	HICKORY STREET	0	UNDER INVESTIGATION
314276	6	SUMTER	SIGNAGE OF ROUTES	RENEE MATHEWS	10/25/2007	SC	763	WEDGEFIELD RD.	0	UNDER INVESTIGATION
314804	6	ORANGEBURG	SIGNAGE OF ROUTES	SENATOR GROOMS	10/29/2007	I	26	0	0	UNDER INVESTIGATION
314952	6	SUMTER	SIGNAGE OF ROUTES	ANGIE & TIM KINMAN	10/30/2007	S	94	BRITTON RD.	0	UNDER INVESTIGATION
311111	6	CHARLESTON	SIGNAL	JERRY STOUT	10/5/2007	S	75	ASHLEY PHOSPHATE	0	UNDER INVESTIGATION
312344	6	RICHLAND	SIGNAL	LAURIE WOZNIAK	10/12/2007	US	76	GARNERS FERRY	0	UNDER INVESTIGATION
312371	6	DORCHESTER	SIGNAL	SAMANTHA CHATMAN	10/15/2007	US	78	EAST 5TH NORTH STREET	0	UNDER INVESTIGATION
314098	6	RICHLAND	SIGNAL	COLUMBIA HOUSING AUTH	10/22/2007	SC	16	ROSEWOOD DR	0	UNDER INVESTIGATION
314241	6	RICHLAND	SIGNAL	GOODWIN	10/24/2007	SC	262	LEESBURG ROAD	0	UNDER INVESTIGATION
314222	6	FLORENCE	PAVEMENT MARKINGS	WILLIAM D. WOOD, JR.	10/24/2007	S	107	ALLIGATOR ROAD	0	UNDER INVESTIGATION

**Secretary of Transportation 460 Items
July Status Report**

Approved (Work Requests Complete)							
Cong_District	Curb Cuts	Signage of Routes	Pavement Markings	GuardRail	Signals	Enhancement Projects	Cong_Dist Total Requests
1	1	7	0	0	1	0	9
2	3	2	2	0	0	0	7
3	5	3	0	0	0	0	8
4	0	2	0	0	0	0	2
5	1	0	0	0	0	1	2
6	0	4	0	0	0	0	4
Total	10	18	2	0	1	1	32
Not Approved (Work Requests Closed)							
Cong_District	Curb Cuts	Signage of Routes	Pavement Markings	GuardRail	Signals	Enhancement Projects	Cong_Dist Total Requests
1	0	1	0	0	0	0	1
2	0	0	0	0	0	0	0
3	0	0	0	0	0	0	0
4	0	0	0	0	0	0	0
5	0	0	0	0	0	0	0
6	0	0	0	0	0	0	0
Total	0	1	0	0	0	0	1

**Secretary of Transportation 460 Items
August Status Report**

Approved (Work Requests Complete)								
Cong_District	Curb Cuts	Signage of Routes	Pavement Markings	GuardRail	Signals	Enhancement Projects	Chip Seal	Cong_Dist Total Requests
1	4	5	0	0	0	0	0	9
2	10	5	2	0	1	0	0	18
3	6	7	1	0	2	0	0	16
4	2	8	1	0	0	0	0	11
5	10	6	0	0	1	0	1	18
6	9	4	0	0	0	1	0	14
Total	41	35	4	0	4	1	1	86
Not Approved (Work Requests Closed)								
Cong_District	Curb Cuts	Signage of Routes	Pavement Markings	GuardRail	Signals	Enhancement Projects	Chip Seal	Cong_Dist Total Requests
1	0	0	1	0	0	0	0	1
2	0	3	0	0	0	0	0	3
3	0	1	0	0	1	0	0	2
4	0	0	0	0	0	0	0	0
5	3	2	0	0	0	0	0	5
6	0	2	0	0	0	0	0	2
Total	3	8	1	0	1	0	0	13

**Secretary of Transportation 460 Items
September Status Report**

Approved (Work Requests Complete)							
Cong_District	Curb Cuts	Signage of Routes	Pavement Markings	GuardRail	Signals	Enhancement Projects	Cong_Dist Total Requests
1	8	6	1	1	0	0	16
2	21	15	3	0	2	0	41
3	16	10	1	1	0	0	28
4	1	12	0	2	4	0	19
5	25	11	0	2		1	39
6	6	7	1	0	2	0	16
Total	77	61	6	6	8	1	159
Not Approved (Work Requests Closed)							
Cong_District	Curb Cuts	Signage of Routes	Pavement Markings	GuardRail	Signals	Enhancement Projects	Cong_Dist Total Requests
1	0	1	1	0	0	0	2
2	1	2	1	0	2	0	6
3	4	0	0	2	1	0	7
4	1			1			2
5	1	2					3
6	1	4	1	0	1	0	7
Total	8	9	3	3	4	0	27

Project Selection Criteria by Category for Federally Aided Projects

Section 57-1-370

Enhancements:

Adopt-an-Interchange Program

1. Application must meet Federal and State eligibility guidelines for Transportation Enhancement Funds. *Yes/No no-Not eligible*
2. Ability and commitment to provide perpetual year round maintenance by signing a long-term maintenance agreement. *Yes/No no-Not eligible*
3. Ability and degree of applicant to provide matching funds. *Yes/No +1 if yes, match is $\geq 50\%$, +2 if $\leq 50\%$*
4. Applicant has received Adopt an Interchange funding from the previous federal fiscal year. *Yes/No +1 if no, never has received funding*
5. Has the applicant ever received Adopt an Interchange funding? *Yes/No +1 if no, never has received funding*
6. Application is on the Interstate system. *Yes/No +1 if yes, it is an interstate*
7. Is landscaping proposed for all available quadrants of an interchange? *Yes/No +1 per quadrant, maximum 4 points*
8. Applicant has a mowing exemption bill in place for this interchange. *Yes/No +1 if yes, the interchange has a mowing exemption bill in place*
9. Ability and degree of applicant to complete the project within 24 months of an executed agreement. *Yes/No +1 if yes, demonstrates ability to advance project*