

Dave Bowers
Traffic Eng.



South Carolina Department of Transportation

Minutes

Department of Transportation Commission

Meeting of

February 20, 2003 ✓

(P)

MINUTES
DEPARTMENT OF TRANSPORTATION COMMISSION
February 20, 2003
Table of Contents

	Roll Call	<u>Page</u>
Section 1	Minutes – Meeting of January 14, 2003	1
Section 2	Sale of Surplus Right of Way Property	1
Section 3	Non-Metal Truss Bridges, Consultant Authorized	1
Section 4	State Highway System, Action Rescinded	1
Section 5	State Highway System, Road Sections Removed	2
Section 6	State Highway System, Road Sections Removed Court Order	2
Section 7	State Highway System – Additions	2
Section 8	Highway Construction Contracts Letting of December 17, 2002, Action Approved	2
Section 9	Highway Construction Contracts Letting of January 14, 2003, Action Approved	2
Section 10	Report of the Invitations and Resolutions Committee	2 ✓
Section 11	SCDOT Committee on State Highway Funding Recommendations Adopted	2
Section 12	Bicycle and Pedestrian Improvement Resolution	2
Section 13	FY '04 Earmark Request, Revised List Approved	2
Section 14	FY '03-'04 Appropriations Budget, Approved	3
Section 15	Election of First Vice Chairman	3
Section 16	Election of Second Vice Chairman	3
Section 17	Presentation of Resolution to Chairman Martin	3 ✓
Section 18	Adjourn	3

MINUTES

DEPARTMENT OF TRANSPORTATION OF SOUTH CAROLINA

February 20, 2003

The regular monthly meeting of the Department of Transportation Commission was held at the headquarters building in Columbia, South Carolina at 10:00 a.m. on February 20, 2003. In compliance with the Freedom of Information Act, the news media was advised in writing of the time, date and place of this meeting.

Present

L. Morgan Martin, Chairman, Presiding
Howell Clyborne
John N. Hardee
Robert W. Harrell, Sr.
B. Bayles Mack
Eugene C. Stoddard
J. "Moot" Truluck

Absent

Also Present: Elizabeth S. Mabry, Executive Director

SECTION 1: The Minutes for the meeting of January 14, 2003; copies of which had been previously mailed to each member of the Commission, were approved.

SECTION 2: The Commission unanimously passed a motion approving the sale of surplus right of way property, as shown in detail in the Appendix.

SECTION 3: The Commission unanimously passed a motion authorizing the Department to advertise, select and negotiate with consulting firms to provide a statewide study of non-metal truss bridges, as shown in detail in the Appendix.

SECTION 4: The Commission unanimously passed a motion approving the action of the Department in rescinding it's action in adding roads to the State Highway System, as shown in detail in the Appendix.

SECTION 5: The Commission unanimously passed a motion approving the action of the Department in removing roads from the State Highway System, as shown in detail in the Appendix.

SECTION 6: The Commission unanimously passed a motion approving the action of the Department in the removal of roads, by court order, from the State Highway System and shown in detail in the Appendix.

SECTION 7: The Commission unanimously passed a motion of the Department in adding roads to the State Highway System, as shown in detail in the Appendix.

SECTION 8: The Commission unanimously passed a motion approving the action of the Department concerning projects in the December 17, 2003 highway letting and shown in detail in the Appendix.

SECTION 9: The Commission unanimously passed a motion approving the action of the Department concerning projects in the January 14, 2003 highway letting and shown in detail in the Appendix.

SECTION 10: On behalf of the Invitations and Resolutions Committee, Commissioner Stoddard reported that the committee had the following requests:

- Alexander H. Buchanan Bridge 596
- J. Foster Jeffords Memorial Causeway 595

A motion was made by Commissioner Stoddard and seconded by Commissioner Truluck to approve these requests. The motion passed unanimously.

SECTION 11: On behalf of the SCDOT Special Committee on State Highway Funding, Commissioner Clyborne made a motion to adopt the committee's recommendations, which are shown in detail in the Appendix. Commissioner Harrell seconded the motion and the Commission unanimously approved.

SECTION 12: On motion of Commissioner Truluck, seconded by Commissioner Stoddard, the Commission unanimously passed a resolution requiring South Carolina counties and municipalities to make bicycling and pedestrian improvements an integral part of their transportation planning and programming where State or Federal Highway funding is utilized. A copy of the resolution is shown in the Appendix.

SECTION 13: On motion of Commissioner Truluck, seconded by Commissioner Mack, the Commission unanimously passed a motion approving the Revised FY'04 Earmark and Reauthorization Requests list, as shown in the Appendix.

SECTION 14: On motion of Commissioner Mack, seconded by Commissioner Hardee, the Commission unanimously passed a motion approving the FY '03-'04 Appropriation Budget, as shown in detail in the Appendix.

SECTION 15: Chairman Martin called for nominations for the office of First Vice Chairman. Commissioner Truluck nominated Commissioner Mack. Commissioner Stoddard seconded the nomination. Commissioner Hardee moved that the nominations be closed and Commissioner Mack was elected First Vice Chairman by acclamation.

SECTION 16: The next order of business was the election of a Second Vice Chairman. Commissioner Clyborne nominated Commissioner Harrell. Commissioner Hardee seconded. The nominations were closed and Commissioner Harrell was elected Second Vice Chairman by acclamation.

SECTION 17: On behalf of the members of the Commission, Commissioner Mack presented a resolution to Chairman Martin recognizing and commending him for his outstanding service as chairman of the South Carolina Department of Transportation Commission. A copy of the resolution is shown in the Appendix.

SECTION 18: There being no further business to come before the Commission, the meeting was adjourned at 11:05 a.m.

L. Morgan Martin
Chairman



Appendix

Department of Transportation Commission

Meeting of

February 20, 2003

1. File 23.277A / SC Route 14 (Pelham Road) / Greenville County

During construction of improvements on SC Route 14 (Pelham Road), under File 23.277A in Greenville County, near the City of Greer, the Department acquired right of way for the improvement of SC Route 14 (Pelham Road) and Roscoe Drive intersection by Condemnation of tracts 95 and 96 from Phillip J. Prezestrzelski, Donna Prezestrzelski and Linda Loughlin dated November 5, 1999.

A request was received from Carolinda M. Robinson requesting the small remainders of tracts 95 and 96 adjacent to her property. The small remainders separate Mrs. Robinson's property from Roscoe Drive. The request was circulated to the Engineering sections to determine if said parcels could be declared surplus. After review it was determined that the parcels were surplus to Department needs. Therefore, a Quitclaim Deed for approximately 0.4 of an acre of land to Carolinda M. Robinson in consideration of \$18,000.00 was executed on November 25, 2002.

2. File 23.352A / Road S-272 / Greenville County

During construction of improvements on Road S-272, under File 23.352A in Greenville County, near the Town of Four Shoals, the Department acquired right of way for the improvement of Road S-272 by Construction Act 36 in 1959 and was accepted into the South Carolina Department of Transportation Highway System on September 17, 1959.

A request was received from the adjacent property owners asking the Department to sell a parcel of abandoned right of way located in front of their property. The subject parcel is a landlocked remainder that separates the requester's property frontage from the new right of way of Road S-272. The request was circulated to the engineering sections to determine if said parcel could be declared surplus. After review it was determined that the parcel was surplus to Department needs. Therefore, a Quitclaim Deed for approximately 0.47 of an acre of land to Patricia H. Castleman and Mary H. Wiggs in consideration of \$4,000.00 was executed on November 25, 2002.

3. File 10.882 / Road S-20 / Charleston County

During construction of improvements on Road S-20, under File 10.882 in Charleston County, near the City of Charleston, the Department acquired right of way for the improvement of Road S-20 by Title to Real Estate from Benjamin & Edwina Green dated August 11, 1997 and from TC & Jessica Bernados by Condemnation dated February 23, 1998.

During negotiations to settle a difficult condemnation case, the Department agreed to convey a small parcel of adjacent surplus property and reduce the 23-meter (75.46-foot) right of way line to a 16.5 meter (54-foot) right of way line in front of the Grantee's property. Therefore, a Gratis Quitclaim Deed for a total of approximately 0.17 of an acre of land to T.C. & Jessica Bernados was executed on December 6, 2002.

4. File 42.512A / US Route 176 / Spartanburg County

During construction of improvements on US Route 176, under File 42.512A in Spartanburg County, near the City of Spartanburg, the Department acquired right of way for the improvement of US Route 176 by Title to Real Estate from H.G. Lemaster dated March 7, 1957.

While negotiating to settle a difficult acquisition case, the Department agreed to convey an adjacent surplus parcel to the Grantee as full payment for the new right of way needed for the project. Therefore, a Gratis Quitclaim Deed for approximately 0.3 of an acre of land to Li'l Crickett, LLC was executed on December 6, 2002.

5. File 21.615 / Road S-1041 & Road S-876/ Florence County

During construction of improvements on Road S-1041 and Road S-876, under File 21.615 in Florence County, near the Town of Pamplico, the Department acquired right of way for Road S-1041 and Road S-876, by Construction Act, Section 33-106.1 and accepted the roads into the South Carolina Department of Highway system on October 15, 1970; also, from the Town of Pamplico by Dedication dated September 24, 1971.

A request was received from the District 5, District Engineering Administrator on behalf of the Florence County School District No. 2 asking the Department to abandoned and convey portions of Roads S-1041 and S-876. Since the Department brought these roads in the system under the Construction Act from the Town of Pamplico, and the school district has completed a road closure action at SCDOT's request it is appropriate to convey this property gratis. Therefore, a Gratis Quitclaim Deed for approximately a total of 1.36 of an acre of land to Florence County School District No.2 was executed on December 3, 2002.

6. File 23.276A / SC Route 418/Greenville County

During construction of improvements on SC Route 418 relocation, under File 23.276A in Greenville County, near the Town of Fountain Inn, the Department acquired right of way for SC Route 418, by Title to Real Estate from Frank B. Cameron dated August 18, 1997.

The Department received a request from James Cashion, Jr., to sell him a small triangle parcel of land that is a small remainder from another property that separates his land from the new right of way of relocated SC Route 418. The request was circulated to the Engineering sections to determine if said parcel could be declared surplus. After review it was determined that the parcel was surplus to Department needs. Therefore, a Quitclaim Deed for approximately 0.08 of an acre of land to James E. Cashion, Jr. in consideration of \$1,000.00 was executed on November 25, 2002.

7. File MSC 10 / SC Route 6/ Lexington County

In order to better perform its maintenance responsibilities, the Department purchased MSC 10 in Lexington County, near the Town of Swansea. The Department acquired the Swansea Maintenance Site by Title to Real Estate from H.M. Sharpe dated January 28, 1948.

The District Engineering Administrator of District 1, with the concurrence of management, has determined that the Swansea Maintenance site is no longer needed and should be liquidated from the Department's inventory. After receiving approval from the South Carolina Budget and Control Board, the property was marketed to the general public with signs, newspaper ads, and all necessary means to attract a qualified buyer. A bid sale was set up and consummated. The Grantee offered the highest acceptable bid over the appraised value of \$23,600.00. Therefore, a Quitclaim Deed for approximately 1.97 acres of land to Floyd Vernon Chandler, III was executed on December 17, 2002 in consideration of \$24,101.00.

8. File 23.176A / Road S-510 / Greenville County

During construction of improvements on Road S-510 (Congaree Road) under File 23.176A in Greenville County, near the City of Greenville, the Department acquired right of way by Beltline Act 36-1959 and was accepted into the South Carolina Highway system on May 16, 1963.

A portion of Old Congaree Road has been relocated as Woods Lake Road producing a small parcel of abandoned right of way. A request was received from the adjacent property owner asking the Department to sell the old abandoned right of way that is landlocked and divides his property. The request was circulated to the engineering sections to determine if the said parcel could be declared surplus. After review it was determined that the parcel was surplus to the Department needs. Therefore, a Quitclaim deed for approximately 0.375 of an acre of land to WLR Holdings, LLC was executed on December 30, 2002 in consideration of \$1,000.00

9. File 23.286A / SC Route 146 / Greenville County

During construction of improvements on Road S-145 under File 23.286A in Greenville County, near the City of Greenville, the Department acquired right of way by Beltline Act and was accepted into the South Carolina Highway system on June 28, 1945 and from L.L. Green by Condemnation dated June 10, 1958.

Improvements were made along SC Route 146 resulting in the realignment of Road S-145 and SC Route 296. A request was received from an adjacent property owner requesting a portion of Old Road S-145 and Old SC Route 296. The request was circulated to the engineering sections to determine if the said parcel could be declared surplus. After review it was determined that the parcel was surplus to the Department needs. Therefore, a Quitclaim Deed for approximately 0.42 of an acre of land to Nancy N. Hudson, Trustee of Jesse A. Neeley was executed on December 30, 2002 in consideration of \$18,363.00.

10. File 40.614A / Road S-52 (Clemson Road) / Richland County

During construction of improvements on Road S-52 under File 40.614A in Richland County, near the City of Columbia, the Department acquired right of way by Right of Way Easement from Clemson College dated February 2, 1960, by Title to Real Estate from Clemson University dated May 15, 2000 and by Quitclaim Deed from Clemson University dated August 20, 2002.

An agreement was made between the Department and Alan Kahn Development, to convey the old right of way for the present Road S-52 (Clemson Road) along with the retention pond constructed under File 40.614A. The deed includes a special provision whereby the Grantee agrees to maintain the current retention pond to the Department's standards and has accepted any future liability associated with the pond. Therefore, a Quitclaim Deed for approximately 12 acres of land to Village at Sandhill, LLC was executed on December 30, 2002 in consideration of \$60,000.00

11. File 10.508 / SC Route 642 / Charleston County

During construction of improvements on SC Route 642 (Dorchester Road) under File 10.508 in Charleston County, near the City of Charleston, the Department acquired right of way by Right of Way Easement from SCE&G dated June 5, 1962.

A request was received from the adjacent property owner asking to purchase a small parcel of right of way (Dorsey Street) in front of his business in order to make improvements to the abandoned roadbed and drainage. The request was circulated to the engineering sections to determine if the said parcel could be declared surplus. After review it was determined that the parcel could be sold under the following conditions: 1) The deed will include a Reverter Clause so that the Department can reclaim title to the property anytime it deems necessary. 2) Any additional work on the road and drainage must be approved by the SCDOT. The Grantee has agreed to these conditions. Therefore, a Quitclaim Deed for approximately 0.11 of an acre of land to Philip Schoonover was executed on December 30, 2002 in consideration of \$15,700.00.

12. File 37.2000 / Road S-1 (Clemson Highway) / Oconee County

During construction of improvements on Road S-1 (Clemson Highway) under File 37.2000 in Oconee County, near the Town of Seneca, the Department acquired right of way by Beltline Act and was accepted into the South Carolina Highway System on August 20, 1920 and from Ruth W. Royal by Condemnation dated December 12, 1955, also by Deed to Right of Way from Clemson Agricultural College dated November 14, 1955-File 37.367.

During negotiations to acquire new right of way for the above project, the Department agreed to exchange the old abandoned right of way of Road S-1 (Clemson Highway) to the Grantee in exchange for the new right of way needed for the relocation of Road S-1. Therefore, a Gratis Quitclaim Deed for approximately 1.4 acres of land to Edwards Land Management, Inc. was executed on December 30, 2002.

13. File 37.229 / SC Route 59 / Oconee County

During construction of improvements on SC Route 59 under File 37.229 in Oconee County, near the Town of Fair Play, the Department acquired right of way by Condemnation from S.A. Glenn dated November 7, 1940.

A request was received from C. B. Busbee, District 3 Engineering Administrator, to reduce a 100-foot by 100-foot triangle. The request was circulated to the engineering sections and it was determined that the triangle could be reduced. Therefore, a Quitclaim Deed for approximately 0.05 of an acre of land to Larry C. & Melissa L. Wilkerson was executed on January 2, 2003 in consideration of \$1,000.00.

14. File 32.947 / US Route 378 / Lexington County

During construction of improvements on US Route 378 under File 32.947 in Lexington County, near the City of Lexington, the Department acquired right of way by Title to Real Estate from Richard & William T. Edgerton dated November 3, 1997.

A request was received from the adjacent property owner asking to purchase a small piece of right of way that the Department acquired to build a sediment pond, but was never built. The request was circulated to the Engineering sections to determine if the said parcel could be declared surplus. After review, it was determined that the parcel was surplus to the Department needs. Therefore, a Quitclaim Deed for approximately 0.22 of an acre of land to William Robert & Susan S. Mosier was executed on January 2, 2003.

15. File 7.597(27.518) / SC Route 170 / Jasper County

During construction of improvements on SC Route 170 under File 27.518 in Jasper County, near the Town of Garrets Point, the Department acquired right of way that included an area for an outfall ditch by Condemnation from Robert W. Sanders, Jr.

In order to settle a difficult condemnation case, the Department agreed to pay \$51,000.00 for approximately 1.416 acres of land (\$36,000.00 per acre). As part of the settlement the Department agreed to reduce the amount of property condemned, being the right of way for the outfall ditch, and agreed to convey that property back to the Grantee (Condemnee). The value of the property being quitclaimed is \$22,320.00 resulting in a cost savings to the Department for that amount. This action will eliminate the severance damages as well as allow the Grantee access to the median. Therefore, a Gratis Quitclaim Deed for approximately 0.62 of an acre of land to Robert W. Sanders was executed on January 2, 2003

16. File 23.276A / SC Route 418 Relocation / Greenville County

The Department acquired right of way for Road S-217 by Beltline Act 824, dated 1952, at no cost to the Department and accepted the road into the South Carolina Highway system on June 21, 1956. During construction of improvements on SC Route 418 Relocation, under File 23.276A in Greenville County, near the Town of Fountain Inn, a portion of Road S-217 was realigned.

A request was received from the Grantee requesting a small remainder of Old Road S-217 adjacent to his property. This parcel of abandoned right of way separates his land from the new SC Route 418. The request was circulated to the engineering sections to determine if the said parcel could be declared surplus. After review, it was determined that the parcel was surplus to the Department needs. Therefore, a Quitclaim Deed for approximately 0.13 of an acre of land to Marion Beasley was executed on January 2, 2003 in consideration of \$1,950.00.

17. File 23.458A / SC Route 146 / Greenville County

During construction of improvements on SC Route 146, under File 23.458A in Greenville County, near the City of Mauldin, the Department acquired right of way by Condemnation from S.C. Bradley dated June 6, 1956 and by Condemnation from A.H. Godfrey Estate dated June 6, 1956.

The Department had acquired right of way previously on the above project by condemnation at no cost for the parcel. The Bradley Oaks Homeowners Association had a very expensive decorative wall built whereby the contractor inadvertently constructed the wall on the right of way at the entrance of the subdivision. It was decided, with concurrence from the engineering departments, that the small parcels of right of way and wall should be deeded to the association due to the expensive replacement cost of the wall and to avoid liability to the Department. The deed contains a Reverter Clause allowing the Department to reacquire the parcels at no cost or damages for the wall. Therefore, a Gratis Quitclaim Deed for approximately 0.263 of an acre of land to Bradley Oaks Homeowners Association was executed on January 2, 2003.

18. File MSC 76 / SC Route 34 / Fairfield County

The Department acquired 1.0 acre (43,560 sq. ft.) of land at a cost of \$100.00 to construct a maintenance operations facility, MSC 76, in Fairfield County, near Salem Crossroads by Title to Real Estate from Ernest B. Crawford dated April 9, 1938.

The District Engineering Administrator of District 4, with concurrence of management, has determined that the Maintenance Shed near Salem Crossroads is no longer needed and should be liquidated from the Department's inventory. After receiving approval from the South Carolina Department Budget and Control Board, the property was marketed to the general public with signs, newspaper ads, and all necessary means to attract a qualified buyer. A bid sale was set up and consummated. The Grantee offered the highest acceptable bid higher than the appraised value of \$6,000.00. Therefore a Quitclaim Deed for approximately 1.0 acre of land to Quay W. Mc Master in consideration of \$6,500.00 was executed on December 30, 2002.

19. File 32.912.1 / US Route 1 / Lexington County

During construction of improvements on Road S-113, under File 32.572 in Lexington County, near the Town of Gilbert, the Department acquired 0.23 of an acre (10018 sq. ft.) of right of way at no cost to the Department for Road S-113, by Condemnation from Mrs. Belle M. Reeder dated June 16, 1971.

Improvements were made at the intersection of US Route 1 and Road S-113 under file 32.912.1 in which Road S-113 was realigned creating abandoned right of way. A request was received from Zuleime L. Martin requesting the small remainder of abandoned right of way. The request was circulated to the Engineering sections to determine if said parcel could be declared surplus. After review it was determined that the parcel was surplus to Department needs. Therefore, a Quitclaim Deed for approximately 0.04 of an acre of land to Zuleime L. Martin in consideration of \$1,000.00 was executed on December 30, 2002.

20. File 26.843 / SC Route 707 / Horry County

The Department acquired right of way for SC Route 707 by Beltline Act and accepted the road into the South Carolina Department of Transportation's Highway System October 1, 1920. During construction of improvements on SC Route 707, under File 26.843 in Horry County, near the City of Myrtle Beach, a portion of SC Route 707 was realigned creating surplus property.

A request was received from Joseph L. Tamsberg, Jr. requesting two small remainders of Old SC Route 707 adjacent to his property. These parcels of abandoned right of way separate the requester's land from the new SC Route 707. The request was circulated to the Engineering sections to determine if said parcel could be declared surplus. After review, it was determined that the parcel was surplus to Department needs. Therefore, a Quitclaim Deed for approximately 0.65 of an acre of land to Joseph L. Tamsberg, Jr. in consideration of \$30,365.00 was executed on January 8, 2003.

REQUEST FOR CONSULTANTS TO PERFORM STATEWIDE SURVEY OF BRIDGES

To expedite project development, the Department requests Commission approval to advertise, select and negotiate with consulting firms to provide a statewide study of non-metal truss bridges. This study is needed to expedite federal requirements for the removal of historically significant bridges. The Department does not have the staff or the expertise that this study requires. This project is working in conjunction with the South Carolina State University Transportation Center.

The agreement with the consultant will cover three phases of the survey. After each phase is completed, the work will be reviewed and approved before authorization is granted to proceed with the next phase.

Recommendations 2/20/03

RESCIND ACTION ADDING ROAD TO STATE HIGHWAY SYSTEM

It is recommended the Commission rescind its action adding the following section of road to the State Highway System as follows:

Addition Number

Description

Jasper County

439

Oakwood Court in Oakwood Subdivision extending from Road S-440
(Oakwood Drive) northeasterly -
approximately 0.1 mile

Designated S-439

Added to System 11/9/2001

Note: This road is being removed by the CTC due to drainage problems.

Recommendations 2-20-2003

REMOVAL OF ROADS FROM STATE HIGHWAY SECONDARY SYSTEM

It is recommended the Commission remove the following sections of road from the State Highway System as follows:

Addition Number

Description

Beaufort County

Portion of 11

Calhoun Street in the Town of Blufton from S-31 (Bridge Street)
southerly to end at May River
- approximately 0.14 mile
(Designated S-11)
(Added to System 8-01-1926)

Portion of 13

Calhoun Street in the Town of Blufton from SC 46 southerly to
S-31 (Bridge Street)
- approximately 0.30 mile
(Designated S-13)
(Added to System 7-01-1936)

Note: The above road removals are requested by the Town of Blufton who will accept maintenance responsibility for these sections of road and they qualify under the abandonment of Right-of-Way portion of the law.

Recommendations 2-20-2003

Removal of Roads from the State Highway Secondary System

Page 2

Addition Number

Description

Charleston County

Portion of 521

Spur drive at Ashley River Elementary School (was Wallace Middle School) from a point on S-521, 0.23 mile west of SC 61, southerly

- approximately 0.12 mile

(Designated S-521)

(Added to System 8-20-1953)

1643

Drive at Moultrie Junior High School (now James E. Edwards Elementary) from Road S-1641 (now S-1642)

- approximately 0.11 mile

(Designated S-1643)

(Added to System 5-16-1968)

Note: The above road removals are requested by the Charleston County School District who will accept maintenance responsibility for these sections of road and they qualify under the abandonment of Right-of-Way portion of the law.

Recommendations 2-20-2003

Removal of Roads from the State Highway Secondary System

Page 3

REMOVAL OF ROADS FROM STATE HIGHWAY SECONDARY SYSTEM
BY COURT ORDER

By order of Master of Equity for Greenville County Charles B. Simmons, Jr., dated October 21, 2002, and recorded October 28, 2002, the following section of road was closed in accordance with Section 57-9-10, et seg. of the Code of Laws of South Carolina, 1976, as amended. Therefore this section of road shall be deleted from the State Highway System.

Addition Number

Description

Greenville County

408	Augusta Terrace adjacent to Greenville from US Route 25 to Route 291 - approximately 0.2 mile (Designated S-408) (Added to System 7-20-1961)
-----	---

By order of The Court of Common Pleas, McCormick County, Civil Action No. 2000-CP-35-104 dated May 29, 2001, and recorded May 29, 2001, the following section of road was closed in accordance with Section 57-9-10, et seg. of the Code of Laws of South Carolina, 1976, as amended. Therefore this section of road shall be deleted from the State Highway System.

Addition Number

Description

McCormick County

254	Drive at Church of the Good Shepherd from U.S. Route 221 just northeast of Road S-209 - approximately 0.15 mile (Designated S-254) (Added to System 5-20-1964)
-----	---

Recommendations 2/20/03

ADDITIONS TO STATE HIGHWAY SYSTEM

It is recommended the Commission add the following sections of road to the State Highway System as follows:

Addition Number

Description

York County

- | | |
|------|---|
| 1721 | Section of road in Roddey extending from Road S-6 southeasterly to a cul-de-sac -
X approximately 0.33 mile
To be designated S-1721 |
| 1722 | Section of road extending from Road S-177 approximately 0.02 mile south of the North Carolina State Line forming a loop back to Road S-177 including a spur -
X approximately 0.16 mile
Designated S-1722 |

Note: The above additions are recommended since the department is maintaining these sections of road. The District Engineering Administrator requested that these roads be added to our system.



South Carolina
Department of Transportation

January 8, 2003

MEMORANDUM TO: D. H. Freeman, State Highway Engineer

Pursuant to the newspaper advertisements on November 4, 2002, November 11, 2002 & November 18, 2002, the Department received SEVENTY-TWO (72) bids for the SEVENTEEN (17) projects in the Highway Letting of December 17, 2002. The letting was originally scheduled for December 10, 2002, but because of severe weather just prior to that date, the letting was postponed and held on December 17, 2002.

FIFTEEN (15) projects are recommended for award.

TWO (2) projects are recommended for rejection.

Summary and bid tabulations are attached.

A handwritten signature in black ink, appearing to read "G. A. Peck", with a long horizontal line extending to the right.

G. A. Peck
Contracts Engineer

January 8, 2003

RECOMMENDED FOR AWARD

The following ELEVEN (11) projects in the Highway Letting of December 17, 2002, are recommended for AWARD without the need for further concurrence or approval from the Federal Highway Administration or County Transportation Committees:

<u>COUNTY</u>	<u>FILE NOS.</u>
ANDERSON	04.113B
CALHOUN & ORANGEBURG	09.104C & 38.108C
CLARENDON	14.102C & 14.2003
GREENWOOD	24.29031
HORRY	26.2000.1
KERSHAW	28.112B & 28.113B
PICKENS	39.100B
RICHLAND	40.2001.1 & 40.2001.2
SPARTANBURG & GREENVILLE	4223.100B & 4223.100B.1
SUMTER	43.782
SUMTER	43.102C

January 8, 2003

RECOMMENDED FOR AWARD

The following THREE (3) projects in the Highway Letting of December 17, 2002, are recommended for AWARD subject to concurrence from the Federal Highway Administration:

<u>COUNTY</u>	<u>FILE NO.</u>
STATEWIDE	4750.100B
DILLON	17.112B
LAURENS	30.124B

RECOMMENDED FOR AWARD

The following project in the Highway Letting of December 17, 2002, is recommended for AWARD subject to approval by the Beaufort County Transportation Committee:

<u>COUNTY</u>	<u>FILE NOS.</u>
BEAUFORT	07.2001

RECOMMENDED FOR REJECTION


All bids for the following TWO (2) projects in the Highway Letting of December 17, 2002, are recommended for REJECTION:

<u>COUNTY</u>	<u>FILE NO.</u>
UPPER STATE	4758.100B
LOWER STATE	4759.101B

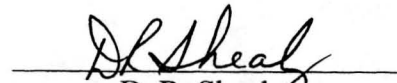
REASON FOR REJECTION: These two projects were part of an either/or award scenario along with File No. 4750.100B. As a result of the bidding, File No. 4750.100B has been selected for award; and therefore, these two projects must be rejected.

January 8, 2003


Submitted By:


G. A. Peck
Contracts Engineer

Recommended By:


D. R. Shealy
Director of Construction

Approved By:


D. H. Freeman
State Highway Engineer

Date: 1/11/03

THE FOLLOWING PROJECTS IN THE DECEMBER 17, 2002 HIGHWAY LETTING
ARE RECOMMENDED FOR AWARD:

South Carolina
Department of Transportation
Columbia

Summary of Bids

Ref. No. : 001257
File No.(s) : 4750.100B,
Letting Date: 12/17/2002

STATE WIDE COUNTIES - S.C. FILE NO.(s) 4750.100B - FED AID PROJECT NO.(s) SIB-SWCS(001)-
(PIN - 028331) ROAD WORK) - TYPE (CONSTRUCTION OF MEDIAN BARRIER) - US RTE(s).I-20,I-26,
I-385, I-526, I-77, I-85, I-85 BUS, I-95, 315.810 MILES ON I-20 FROM GA. ST. LINE
(AIKEN CO) TO M.P.141 (FLOENCE CO); 0.000 MILES ON I-26 FROM NC ST. LINE
(SPARTANBURG) TO US 301 (ORANGEBURG CO); 0.000 MILES ON I-26 FROM RD. S- 75 TO RD. S-
13 (CHARLESTON CO); 0.000 MILES ON I-385 TO I-85 (GREENVILLE CO) S.E.; 0.000 MILES ON
I-526 FROM I-26 S.E. TO US 17/7 (CHARLESTON CO); 0.000 MILES ON I-526 FROM RD.S-33
N.E. TO US 17)CHARLESTON CO); 0.000 MILES ON I-77 FROM NEAR I-26 (LEXINGTON CO) TO
SC RT. 12(RICHLAND CO); 0.000 MILES ON I-77 FROM S-710 TO S-245; 0.000 MILES ON I-85
FROM GA. ST. LINE (OCONEE CO) TO M.P. 19.44 (ANDERSON CO); 0.000 MILES ON I-85 FROM
I-85 BUS W OF SPARTANBURG TO I-85 BUS E OF SPARTANBURG; 0.000 MILES ON I-85 FROM RD.
S-57 SPARTANBURG TO NC ST. LINE (CHEROKEE CO); 0.000 MILES ON I-85 BUS FROM I-85 W.
OF SPARTANBURG TO I-85 E. OF SPARTANBURG; 0.000 MILES ON I-95 FROM M.P. 4.90 TO M.P.
23.19 (JASPER CO); 0.000 MILES ON I-95 FROM U.S. 301 S.E. TO FOR 1.1 MI. (DILLON CO);
. TOTAL LENGTH OF PROJECT: 315.810 MILES. COMPLETION DATE: 01/31/2008

COMPANY NAME	LOCATION	TOTAL BID
01 BAGWELL FENCE COMPANY, INC.	SPARTANBURG, SC.....	\$942,580.00
02 ELDERLEE, INC.	OAKS.CORNERS, NY.....	\$1,168,388.00
03 REYNOLDS FENCE & GUARDRAIL, INC. (DWBE)	INDIAN.TRAIL, NC.....	\$1,867,540.00

THIS IS TO CERTIFY THAT THIS IS A TRUE AND CORRECT COPY OF ALL
THE BIDS RECEIVED ON 12/17/2002 FOR THIS PROJECT.
CONTRACT ADMINISTRATOR

APPROVED BY: Elizabeth S. Mabry
TITLE: EXECUTIVE DIRECTOR

DATE 1/08/03

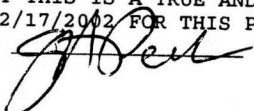
South Carolina
Department of Transportation
Columbia

Summary of Bids

Ref. No. : 001263
File No.(s) : 4.113B,
Letting Date: 12/17/2002

ANDERSON COUNTY - S.C. FILE NO.(s) 4.113B, - FED AID PROJECT NO.(s) BRT-BR04(009), -
(PIN - 025330) (BRIDGE & APPROACH WORK) - TYPE (ASPHALT CONCRETE SURFACING, GRADING,
R.C. TYPE III PRESTRESSED BEAMS) - US RTE(s). RD.S-279, S-279160.000 MILES ON
RD.S-279; 0.231 MILES ON S-279 FROM BRIDGE OVER TO EIGHTEEN MILE CRK.;. TOTAL
LENGTH OF PROJECT: 0.231 MILES. COMPLETION DATE: SEE SPECIAL PROVISIONS.DBE GOAL:
10% THE CONTRACTOR IS ADVISED THAT THE DEPARTMENT WILL EVALUATE THE BID PROPOSALS
SUBMITTED FOR THIS PROJECT USING THE METHOD KNOWN AS "A+B" BIDDING.

COMPANY NAME	LOCATION	A+B TOTAL BID	B PORTION	A PORTION
01 TRIPLETT-PEEK, INC.	CHESTER, SC.....	\$688,271.55	100,100.00	588,171.55
02 LAZER CONSTRUCTION CO, INC.	WILLIAMSTON, SC.....	\$734,871.69	97,500.00	637,371.69
03 A.M. TUCK, INC.	BRADLEY, SC.....	\$788,924.11	119,600.00	669,324.11
04 CROWDER CONSTRUCTION CO.	CHARLOTTE, NC.....	\$826,156.36	65,000.00	761,156.36
05 CEDAR CREEK CONTRACTING CORPORATION, INC.	AIKEN, SC.....	\$878,625.50	65,000.00	813,625.50
06 SLOAN CONSTRUCTION COMPANY, INC.	GREENVILLE, SC.....	\$902,205.60	110,500.00	791,705.60
07 APAC-GEORGIA, INC.	ATLANTA, GA.....	\$971,413.85	117,000.00	854,413.85

THIS IS TO CERTIFY THAT THIS IS A TRUE AND CORRECT COPY OF ALL
THE BIDS RECEIVED ON 12/17/2002 FOR THIS PROJECT.
CONTRACT ADMINISTRATOR  DATE 1/08/03

APPROVED BY: Elizabeth S. Mabry
TITLE: EXECUTIVE DIRECTOR


South Carolina
Department of Transportation
Columbia

Summary of Bids

Ref. No. : 001280
File No.(s) : 7.2001,
Letting Date: 12/17/2002

BEAUFORT COUNTY - S.C. FILE NO.(s) 7.2001, - FED AID PROJECT NO.(s) HMP-HIMP(202), -
(PIN - 027476) (ROAD WORK) - TYPE (ASPHALT CONCRETE SURFACING, DRAINAGE, MILLING
EXISTING ASPHALT PAVEMENT, PAVEMENT MARKINGS (PAINT & THERMOPLASTIC)) - RD(s).SD
RDS, US-278 0.150 MILES ON SD RDS; 0.990 MILES ON US-278 FROM HILTON HEAD FAC STORES
TO BEYOND FORDING ISL RD; . TOTAL LENGTH OF PROJECT: 1.140 MILES. COMPLETION DATE:
05/17/2003 DBE GOAL: 8%.

COMPANY NAME	LOCATION	TOTAL BID
01 APAC-GEORGIA, INC.	ATLANTA, GA.....	\$2,741,616.53
02 MALPHRUS CONSTRUCTION CO., INC.	HILTON.HEAD.ISL, S.....	\$3,450,079.46

THIS IS TO CERTIFY THAT THIS IS A TRUE AND CORRECT COPY OF ALL
THE BIDS RECEIVED ON 12/17/2002 FOR THIS PROJECT.
CONTRACT ADMINISTRATOR  DATE 1/08/03

APPROVED BY: Elizabeth S. Mabry
TITLE: EXECUTIVE DIRECTOR

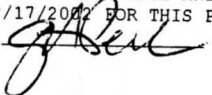
South Carolina
Department of Transportation
Columbia

Summary of Bids

Ref. No. : 001269
File No.(s) : 09.104C, 38.108C,
Letting Date: 12/17/2002

CALHOUN ORANGEBURG COUNTIES - S.C. FILE NO.(s) 09.104C, 38.108C,- STATE PROJECT
NO.(s) C-104C, C-108C, - (PIN - 025941, 025943, 025945, 026783, 026785,
026786, 027049, 027171, 027172, 027173, 027174, 027472) (ROAD WORK)- TYPE (ASPHALT
CONCRETE SURFACING, BITUMINOUS SURFACING, DRAINAGE, GRADING, - RD(s). S-2127, S-2128,
S-477, S476, S477 SPU, S478, S-2130, S-2146, S-2151, S-2152, S-2153, S-2154, S-2158
0.458 MILES ON S-2127 FROM US 301 TO S 2128;0.215 MILES ON S-2128 FROM S-2127 TO NW
FOR 0.21 MI; 0.344 MILES ON S-477 FROM RD. S-222 TO RD. S-222;0.753 MILES ON S476
FROM S27 TO 0.753; 0.060 MILES ON S477 SPU;0.085 MILES ON S478 FROM S27 S.W. FOR .09
MI. TO S476; 1.600 MILES ON S-2130 FROM RD.S-39 TO RD.S-63; 0.346 MILES ON S-2146;
0.162 MILES ON S-2151 FROM S-61 TO S-2153;0.269 MILES ON S-2152 FROM ROAD S-61 TO
ROAD S-2153; 0.200 MILES ON S-2153 FROM ROAD S-2152 TO ROAD S-2151;0.240 MILES ON
S-2154 FROM ROAD S-61 TO ROAD S-2153;0.509 MILES ON S-2158 FROM SC-692 TO EASTERLY
FOR 0.51 MI; . TOTAL LENGTH OF PROJECT: 5.241 MILES. COMPLETION DATE: 05/31/2004

COMPANY NAME	LOCATION	TOTAL BID
01 U. S. GROUP, INC.	COLUMBIA, SC.....	\$1,856,708.96
02 FLOWDEN CONSTRUCTION CO. INC.	SUMTER, SC.....	\$1,920,165.16

THIS IS TO CERTIFY THAT THIS IS A TRUE AND CORRECT COPY OF ALL
THE BIDS RECEIVED ON 12/17/2002 FOR THIS PROJECT.
CONTRACT ADMINISTRATOR  DATE 1/08/03

APPROVED BY: Elizabeth S. Mabry
TITLE: EXECUTIVE DIRECTOR

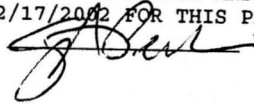
South Carolina
Department of Transportation
Columbia

Summary of Bids

Ref. No. : 001273
File No.(s) : 14.102C, 14.2003,
Letting Date: 12/17/2002

CLARENDON COUNTY - S.C. FILE NO.(s) 14.102C, 14.2003, - STATE PROJECT NO.(s) C-102C, SMP-SIMP, - (PIN - 028254, 028396) (ROAD WORK) - TYPE (ASPHALT CONCRETE SURFACING, PAVEMENT MARKINGS (PAINT & THERMOPLASTIC)) - RD(s). S-218, S-262, S-348, S-356, S-397, S-401, S-404, S-439, S-505, S-534, S-552, S-567, S-567 SP, S-568, S-569, S-57, S-75, S-93 0.230 MILES ON S-218 FROM S-178 TO S-116; 0.950 MILES ON S-262 FROM S-211 TO 0.95 MI SE; 0.080 MILES ON S-348 FROM S-112 TO US-261/521; 0.100 MILES ON S-356 FROM S-218 TO S-439; 0.360 MILES ON S-397 FROM SC261 TO END OF PAVEMENT; 1.320 MILES ON S-401 FROM 0.46 MI SE OF US-521 TO S-562; 0.100 MILES ON S-404 FROM S-417 TO END OF PAVEMENT; 0.280 MILES ON S-439 FROM S-356 TO US-378; 0.250 MILES ON S-505 FROM S-79 TO S-209; 0.140 MILES ON S-534 FROM S-79 TO S-254; 0.350 MILES ON S-552 FROM S-401 TO END OF ROAD; 0.710 MILES ON S-567 FROM SC260 TO END OF PAVMENT; 0.080 MILES ON S-567 SP FROM S-567 TO END OF PAVEMENT; 0.060 MILES ON S-568 FROM S-567 TO S-567; 0.180 MILES ON S-569 FROM S-567 TO END OF PAVEMENT; 0.370 MILES ON S-57 FROM S-68 TO 0.37 MI NW OF S-68; 0.130 MILES ON S-75 FROM S-23 TO S-83; 0.070 MILES ON S-93 FROM S-112 TO US-521/SC261; . TOTAL LENGTH OF PROJECT: 5.760 MILES. COMPLETION DATE: 05/31/2003

COMPANY NAME	LOCATION	TOTAL BID
01 APAC-CAROLINA, INC.	DARLINGTON, SC.....	\$405,477.65
02 REA CONSTRUCTION COMPANY	CHARLOTTE, NC.....	\$498,998.21

THIS IS TO CERTIFY THAT THIS IS A TRUE AND CORRECT COPY OF ALL
THE BIDS RECEIVED ON 12/17/2002 FOR THIS PROJECT.
CONTRACT ADMINISTRATOR  DATE 1/08/03

APPROVED BY: Elizabeth S. Mabry
TITLE: EXECUTIVE DIRECTOR

South Carolina
Department of Transportation
Columbia

Summary of Bids

Ref. No. : 001175
File No.(s) : 17.112B,
Letting Date: 12/17/2002

DILLON COUNTY - S.C. FILE NO.(s) 17.112B, - FED AID PROJECT NO.(s) STP-DOT2(060), -
(PIN - 027492) (ROAD WORK) - TYPE (ERECT STEEL BEAM GUARD RAIL, GRADING, LANDSCAPING)
- US RTE(s). I-95 0.230 MILES ON I-95 FROM GATEWAY LANDSCAPING TO SOUTHBOUND SIDE;.
TOTAL LENGTH OF PROJECT: 0.230 MILES. COMPLETION DATE: 11/30/2003.

COMPANY NAME	LOCATION	TOTAL BID
01 VALLEY CREST	CHARLOTTE, NC.....	\$801,520.76
02 PARKER TRUCKING, INC.	ANDERSON, SC.....	\$968,830.57
03 CHEROKEE, INC.	COLUMBIA, SC.....	\$990,320.32
04 THOMAS BROS. NURSERY & LANDSCAPING CO, INC.	GREENVILLE, SC.....	\$1,027,741.45
05 C. RAY MILES CONSTRUCTION CO, INC.	LUGOFF, SC.....	\$1,027,928.06
06 ADVANCE OUTDOOR SERVICES	COLUMBIA, SC.....	\$1,124,188.90

THIS IS TO CERTIFY THAT THIS IS A TRUE AND CORRECT COPY OF ALL
THE BIDS RECEIVED ON 12/17/2002 FOR THIS PROJECT.
CONTRACT ADMINISTRATOR gabriel DATE 4/08/03

APPROVED BY: Elizabeth S. Mabry
TITLE: EXECUTIVE DIRECTOR

South Carolina
Department of Transportation
Columbia

Summary of Bids

Ref. No. : 001261
File No.(s) : 24.29031,
Letting Date: 12/17/2002

GREENWOOD COUNTY - S.C. FILE NO.(s) 24.29031 - (PIN - 242903
(RESURFACING WORK) - TYPE (Shoulder Widening on S-24-156 (White Hall
Road).) - RD(s). S-01562.000 MILES ON S-0156 FROM (2.56) 2 MILES NW OF US 2 TO
(4.56) US 221; . TOTAL LENGTH OF PROJECT: 2.000 MILES. COMPLETION DATE: 06/30/2003

COMPANY NAME	LOCATION	TOTAL BID
01 THRELKO, INC.	NINETY.SIX, SC.....	\$170,031.00
02 EAGLE CONSTRUCTION CO, INC.	NEWBERRY, SC.....	\$204,771.30
03 SATTERFIELD CONSTRUCTION CO, INC.	GREENWOOD, SC.....	\$219,333.70

THIS IS TO CERTIFY THAT THIS IS A TRUE AND CORRECT COPY OF ALL
THE BIDS RECEIVED ON 12/17/2002 FOR THIS PROJECT.
CONTRACT ADMINISTRATOR *J. A. Den* DATE 1/08/03

APPROVED BY: Elizabeth S. Mabry
TITLE: EXECUTIVE DIRECTOR

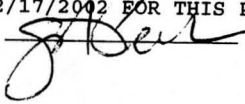
South Carolina
Department of Transportation
Columbia

Summary of Bids

Ref. No. : 001208
File No.(s) : 26.2000.1,
Letting Date: 12/17/2002

HORRY COUNTY - S.C. FILE NO.(s) 26.2000.1, - FED AID PROJECT NO.(s) MGE-SWIM (028), -
(PIN - 025496) (ROAD WORK) - TYPE (ASPHALT CONCRETE SURFACING, CONSTRUCTION OF
CONCRETE CURB AND GUTTER, DRAINAGE, GRADING, PAVEMENT MARKINGS (PAINT &
THERMOPLASTIC), SIGNALIZATION, WIDENING) - US RTE(s). U.S. 170.320 MILES ON U.S. 17
FROM INTERSECT. IMPROV. U.S 17 TO @ RIVER HILLS/COQUINA HAR;. TOTAL LENGTH OF
PROJECT: 0.320 MILES. COMPLETION DATE: 05/31/2003 DBE GOAL: 11%

COMPANY NAME	LOCATION	TOTAL BID
01 SOUTHERN ASPHALT, INC.	CONWAY, SC.....	\$525,507.20
02 A.O. HARDEE & SON, INC.	LITTLE RIVER, SC.....	\$554,174.99
03 PALMETTO PAVING CORP.	CONWAY, SC.....	\$593,397.31
04 PLOWDEN CONSTRUCTION CO. INC.	SUMTER, SC.....	\$676,240.16
05 WEAVER CO., INC.	CONWAY, SC.....	\$695,056.65
06 C. RAY MILES CONSTRUCTION CO, INC.	LUGOFF, SC.....	\$811,858.02

THIS IS TO CERTIFY THAT THIS IS A TRUE AND CORRECT COPY OF ALL
THE BIDS RECEIVED ON 12/17/2002 FOR THIS PROJECT.
CONTRACT ADMINISTRATOR  DATE 1/08/03

APPROVED BY: Elizabeth S. Mabry
TITLE: EXECUTIVE DIRECTOR

South Carolina
Department of Transportation
Columbia

Summary of Bids

Ref. No. : 001271
File No.(s) : 28.112B, 28.113B,
Letting Date: 12/17/2002

KERSHAW COUNTY - S.C. FILE NO.(s) 28.112B, 28.113B, FED AID PROJECT NO.(s)
BRT-BR28(009), BRT-BR28(011), - (PIN - 025094, 025342) (BRIDGE & APPROACH WORK) -
TYPE (ASPHALT CONCRETE SURFACING, GRADING, R.C. STRUCTURAL STEEL GIRDER, - RD(s).SD
RDS, US 1/601, US 601, US1/601 0.022 MILES ON SD RDS; 299.670 MILES ON US 1/601;
0.574 MILES ON US 601 FROM BRIDGE APPROACHES TO AT CSX RAILROAD; 169.000 MILES ON US
601; 0.395 MILES ON US1/601 FROM REPLACE OVERPASS TO OVER CSXT RAILROAD;. TOTAL
LENGTH OF PROJECT: 0.991 MILES. COMPLETION DATE: 28.112B - 11/13/2003; 28.113B -
03/24/2004.

COMPANY NAME	LOCATION	TOTAL BID
01 W. C. ENGLISH, INCORPORATED	LYNCHBURG, VA.....	\$5,902,633.88
02 CROWDER CONSTRUCTION CO.	CHARLOTTE, NC.....	\$6,380,538.40
03 UNITED CONTRACTORS, INC.	CHESTER, SC.....	\$7,424,559.95

THIS IS TO CERTIFY THAT THIS IS A TRUE AND CORRECT COPY OF ALL
THE BIDS RECEIVED ON 12/17/2002 FOR THIS PROJECT.
CONTRACT ADMINISTRATOR gms DATE 1/08/03

APPROVED BY: Elizabeth S. Mabry
TITLE: EXECUTIVE DIRECTOR

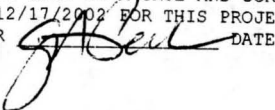
South Carolina
Department of Transportation
Columbia

Summary of Bids

Ref. No. : 001276
File No.(s) : 30.124B,
Letting Date: 12/17/2002

LAURENS COUNTY - S.C. FILE NO.(s) 30.124B, - FED AID PROJECT NO.(s) BRT-RPRB(030), -
(PIN - 028355) (BRIDGE WORK) - TYPE (Raising of Superstructure - S-34 Bridge over
I-26 - Laurens County) - RD(s). S-34 0.042 MILES ON S-34 FROM N/A TO N/A;. TOTAL
LENGTH OF PROJECT: 0.040 MILES. COMPLETION DATE: 10/31/2003 DBE GOAL: 6%.

COMPANY NAME	LOCATION	TOTAL BID
01 TAYLOR & MURPHY CONSTRUCTION CO, INC.	ASHEVILLE, NC.....	\$418,388.49
02 W. C. ENGLISH, INCORPORATED	LYNCHBURG, VA.....	\$470,972.96
03 CAPE ROMAIN CONTRACTORS, INC.	WANDO, SC.....	\$597,352.25
04 LANFORD BROTHERS CO., INC.	HOLLINS, VA.....	\$675,684.42
05 CROWDER CONSTRUCTION CO.	CHARLOTTE, NC.....	\$682,769.91
06 LAZER CONSTRUCTION CO, INC.	WILLIAMSTON, SC.....	\$774,207.15
07 REPUBLIC CONTRACTING CORPORATION	COLUMBIA, SC.....	\$Irregular

THIS IS TO CERTIFY THAT THIS IS A TRUE AND CORRECT COPY OF ALL
THE BIDS RECEIVED ON 12/17/2002 FOR THIS PROJECT.
CONTRACT ADMINISTRATOR  DATE 1/09/03

APPROVED BY: Elizabeth S. Mabry
TITLE: EXECUTIVE DIRECTOR

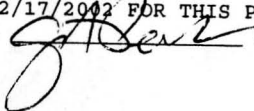
South Carolina
Department of Transportation
Columbia

Summary of Bids

Ref. No. : 001265
File No.(s) : 39.100B,
Letting Date: 12/17/2002

PICKENS COUNTY - S.C. FILE NO.(s) 39.100B, - FED AID PROJECT NO.(s) STP-HE39(004), -
(PIN - 024336) (ROAD WORK) - TYPE (WIDENING) - RD(s). S-235, S-325, SC1350.144 MILES
ON S-235; 0.145 MILES ON S-325; 0.238 MILES ON SC135 FROM INTERSECTION IMP TO W/S-235
& S-325; . TOTAL LENGTH OF PROJECT: 0.527 MILES. COMPLETION DATE: 06/30/2003DBE
GOAL: 9%.

COMPANY NAME	LOCATION	TOTAL BID
01 SLOAN CONSTRUCTION COMPANY, INC.	GREENVILLE, SC.....	\$344,758.16
02 S & S CONSTR, INC. OF ANDERSON-DWBE	ANDERSON, SC.....	\$357,971.21
03 F & R ASPHALT, INC.	EASLEY, SC.....	\$377,090.97

THIS IS TO CERTIFY THAT THIS IS A TRUE AND CORRECT COPY OF ALL
THE BIDS RECEIVED ON 12/17/2002 FOR THIS PROJECT.
CONTRACT ADMINISTRATOR  DATE 1/08/03

APPROVED BY: Elizabeth S. Mabry
TITLE: EXECUTIVE DIRECTOR

South Carolina
Department of Transportation
Columbia

Summary of Bids

Ref. No. : 001266
File No.(s) : 40.2001.1, 40.2001.2,
Letting Date: 12/17/2002

RICHLAND COUNTY - S.C. FILE NO.(s) 40.2001.1, 40.2001.2, - FED AID PROJECT NO.(s)
HMP-HIMP(202), - (PIN - 027685, 027686) (ROAD WORK)- TYPE (ASPHALT CONCRETE
SURFACING, GRADING, PAVEMENT MARKINGS (PAINT & THERMOPLASTIC), WIDENING) - US RTE(s).
US-76, US76 0.205 MILES ON US-76 FROM INTER. IMP. TO @ S-385; 0.236 MILES ON US76
FROM INTERS. IMP. TO @ S-405; . TOTAL LENGTH OF PROJECT: 0.441 MILES.COMPLETION
DATE: 05/31/2003 DBE GOAL: 7%.

COMPANY NAME	LOCATION	TOTAL BID
01 REA CONSTRUCTION COMPANY	CHARLOTTE, NC.....	\$309,538.36
02 C. R. JACKSON, INC.	COLUMBIA, SC.....	\$320,347.59
03 U. S. GROUP, INC.	COLUMBIA, SC.....	\$334,339.84
04 PLOWDEN CONSTRUCTION CO. INC.	SUMTER, SC.....	\$387,651.40
05 PARKER TRUCKING, INC.	ANDERSON, SC.....	\$399,999.97
06 C. RAY MILES CONSTRUCTION CO, INC.	LUGOFF, SC.....	\$437,900.36

THIS IS TO CERTIFY THAT THIS IS A TRUE AND CORRECT COPY OF ALL
THE BIDS RECEIVED ON 12/17/2002 FOR THIS PROJECT.
CONTRACT ADMINISTRATOR *[Signature]* DATE 1/08/03

APPROVED BY: Elizabeth S. Mabry
TITLE: EXECUTIVE DIRECTOR

South Carolina
Department of Transportation
Columbia

Summary of Bids

Ref. No. : 001143
File No.(s) : 4223.100B, 4223.100B.1,
Letting Date: 12/17/2002

SPARTANBURG-GREENVILLE COUNTIES-S.C. FILE NO.(s) 4223.100B, 4223.100B.1 - FED AID PROJECT
NO. (S)SIB-GRID(011), - (PIN - 024624, 028238) (ROAD & BRIDGE WORK) - TYPE (Construction of
S.C. Route 80 (J. Verne Smith Park way - Phase 2) from S.C. Route 14 to S.C. Route 10
1; and construction of reinforced concrete flat slabbridge on S.C. Route 80 over
un-named creek.) - RD(s). SC80, 2.772 MILES ON SC80 FROM SC14 TO SC101;120.000
MILES ON SC80; . TOTAL LENGTH OF PROJECT: 2.772 MILES. COMPLETION DATE: SEE SPEC. PROV.

COMPANY NAME	LOCATION	TOTAL BID
01 THRIFT BROTHERS CONSTRUCTION, LLC	PIEDMONT, SC.....	\$6,439,778.94
02 EAGLE CONSTRUCTION CO, INC.	NEWBERRY, SC.....	\$6,569,297.29
03 APAC-GEORGIA, INC.	ATLANTA, GA.....	\$6,636,474.31
04 U. S. GROUP, INC.	COLUMBIA, SC.....	\$6,664,541.76
05 W. C. ENGLISH, INCORPORATED	LYNCHBURG, VA.....	\$6,664,739.51
06 MORGAN CORPORATION	DUNCAN, SC.....	\$6,787,524.17
07 SLOAN CONSTRUCTION COMPANY, INC.	GREENVILLE, SC.....	\$6,894,796.50
08 TAYLOR & MURPHY CONSTRUCTION CO, INC.	ASHEVILLE, NC.....	\$6,913,315.39
09 BLYTHE CONSTRUCTION, INC.	CHARLOTTE, NC.....	\$7,754,013.90

THIS IS TO CERTIFY THAT THIS IS A TRUE AND CORRECT COPY OF ALL
THE BIDS RECEIVED ON 12/17/2002 FOR THIS PROJECT.
CONTRACT ADMINISTRATOR [Signature] DATE 1/05/03

APPROVED BY: Elizabeth S. Mabry
TITLE: EXECUTIVE DIRECTOR


South Carolina
Department of Transportation
Columbia

Summary of Bids

Ref. No. : 001268
File No.(s) : 43.782,
Letting Date: 12/17/2002

SUMTER COUNTY - S.C. FILE NO.(s) 43.782, - FED AID PROJECT NO.(s) BST-SUMB (004), -
(PIN - 021747) (ROAD WORK) - TYPE (ASPHALT CONCRETE SURFACING, CONSTRUCTION OF
CONCRETE CURB AND GUTTER, CONSTRUCTION OF CONCRETE SIDEWALK, DRAINAGE, ERECT STEEL
BEAM GUARD RAIL, GRADING, MILLING EXISTING ASPHALT PAVEMENT, PAVEMENT MARKINGS (PAINT
& THERMOPLASTIC), SIGNALIZATION, WIDENING) - RD(s). SC 441, SC 763, SIDE RDS 0.385
MILES ON SC 441 FROM SC 763 TO STATION 22+00; 0.367 MILES ON SC 763 FROM SC 120 TO
STATION 34+24; 0.188 MILES ON SIDE RDS FROM WEDGE/LORING TO WEDGE/LORING;. TOTAL
LENGTH OF PROJECT: 0.940 MILES. COMPLETION DATE: SEE SPEC PROV.

COMPANY NAME	LOCATION	TOTAL BID
01 L. DEAN WEAVER CONSTRUCTION CO, INC.	PAMPLICO, SC.....	\$1,609,143.42
02 JOE SINGLETON CO, INC.	SUMTER, SC.....	\$1,615,383.43
03 PLOWDEN CONSTRUCTION CO. INC.	SUMTER, SC.....	\$1,711,772.80
04 C. RAY MILES CONSTRUCTION CO, INC.	LUGOFF, SC.....	\$1,997,422.63

THIS IS TO CERTIFY THAT THIS IS A TRUE AND CORRECT COPY OF ALL
THE BIDS RECEIVED ON 12/17/2002 FOR THIS PROJECT.
CONTRACT ADMINISTRATOR  DATE 1/8/03

APPROVED BY: Elizabeth S. Mabry
TITLE: EXECUTIVE DIRECTOR

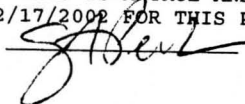
South Carolina
Department of Transportation
Columbia

Summary of Bids

Ref. No. : 001274
File No.(s) : 43.102C,
Letting Date: 12/17/2002

SUMTER COUNTY - S.C. FILE NO.(s) 43.102C, - STATE PROJECT NO.(s) C-102C, - (PIN - 028325) (ROAD WORK) - TYPE (ASPHALT CONCRETE SURFACING) - RD(s). S-1073, S-119, S-120, S-1323, S-229, S-236, S-357, S-5, S-595, S-607, S-68, S-696, S-72, S-750.340 MILES ON S-1073 FROM US76/378 TO S-1429; 0.510 MILES ON S-119 FROM S-68 TO S-236; 0.400 MILES ON S-120 FROM S-5 TO S-55; 0.190 MILES ON S-1323 FROM S-861 TO S-466; 0.590 MILES ON S-229 FROM S-87 TO S-5; 0.460 MILES ON S-236 FROM US-767/521 TO S-89; 0.060 MILES ON S-357 FROM S-5 TO S-69; 0.500 MILES ON S-5 FROM S-625 TO S-67; 0.330 MILES ON S-595 FROM S-33 TO SC120; 0.270 MILES ON S-607 FROM US-15/521 CONNECTOR TO SC 763; 0.380 MILES ON S-68 FROM S-33 TO S-89; 0.370 MILES ON S-696 FROM SC-261 TO SC261; 0.160 MILES ON S-72 FROM S-89 TO S-102; 0.610 MILES ON S-75 FROM US-401 TO US-15; . TOTAL LENGTH OF PROJECT: 5.170 MILES. COMPLETION DATE: 06/30/2003

COMPANY NAME	LOCATION	TOTAL BID
01 APAC-CAROLINA, INC.	DARLINGTON, SC.....	\$646,011.91
02 PALMETTO PAVING CORP.	CONWAY, SC.....	\$648,112.87
03 SLOAN CONSTRUCTION COMPANY, INC.	GREENVILLE, SC.....	\$820,971.63

THIS IS TO CERTIFY THAT THIS IS A TRUE AND CORRECT COPY OF ALL
THE BIDS RECEIVED ON 12/17/2002 FOR THIS PROJECT.
CONTRACT ADMINISTRATOR  DATE 1/08/03

APPROVED BY: Elizabeth S. Mabry
TITLE: EXECUTIVE DIRECTOR

THE FOLLOWING PROJECTS IN THE DECEMBER 17, 2002 HIGHWAY LETTING
ARE RECOMMENDED FOR REJECTION:

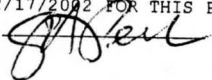
South Carolina
Department of Transportation
Columbia

Summary of Bids

Ref. No. : 001258
File No.(s) : 4758.100B,
Letting Date: 12/17/2002

UPPER STATE COUNTIES - S.C. FILE NO.(s) 4758.100B - FED AID PROJECT NO.(s) SIB-USCS(001)-
(PIN - 028333) (ROAD WORK) - US RTE(s). I-20, I-26, I-385, I-85, I-85 BUS, I-77
214.500 MILES ON I-20 FROM GEORGIA ST. LINE TO M.P. 60.28 E. OF US 1; 0.000 MILES ON
I-26 FROM M.P. 100.87 TO N.C. STATE LINE; 0.000 MILES ON I-385 FROM I-85 SOUTH TO
I-26; 0.000 MILES ON I-85 FROM GEORGIA ST. LINE TO M.P. 19.44 NEAR US 178; 0.000
MILES ON I-85 FROM I-85 BUS (SPARTANBURG CO) TO I-85 BUS (SPARTANBURG CO); 0.000
MILES ON I-85 FROM NEAR S-57 (SPARTANBURG CO TO N.C. STATE LINE; 0.000 MILES ON I-85
BUS FROM I-85 W. OF SPARTANBURG TO I-85 E. OF SPARTANBURG; 0.000 MILES ON I-77 FROM
S-710 TO S-245; . TOTAL LENGTH OF PROJECT: 214.500 MILES. COMPLETION DATE:
01/31/2008

COMPANY NAME	LOCATION	TOTAL BID
01 BAGWELL FENCE COMPANY, INC.	SPARTANBURG, SC.....	\$604,366.00
02 ELDERLEE, INC.	OAKS.CORNERS, NY.....	\$776,348.00
03 REYNOLDS FENCE & GUARDRAIL, INC. (DWBE)	INDIAN.TRAIL, NC.....	\$1,230,576.00

THIS IS TO CERTIFY THAT THIS IS A TRUE AND CORRECT COPY OF ALL
THE BIDS RECEIVED ON 12/17/2002 FOR THIS PROJECT.
CONTRACT ADMINISTRATOR  DATE 1/08/03

APPROVED BY: Elizabeth S. Mabry
TITLE: EXECUTIVE DIRECTOR


South Carolina
Department of Transportation
Columbia

Summary of Bids

Ref. No. : 001259
File No.(s) : 4759.101B,
Letting Date: 12/17/2002

DILLON COUNTIES - S.C. FILE NO.(s) 4759.101B, - FED AID PROJECT NO.(s) SIB-LSCS(001), -
(PIN - 028332) (ROAD WORK) - US RTE(s). I-20, I-26, I-526, I-77, I-95, 101.310 MILES
ON I-20 FROM M.P. 77.41 (RICHLAND CO) TO M.P. 141 (FLORENCE CO); 0.000 MILES ON I-26
FROM M.P. 116.25 NEAR I-77 TO M.P. 154 (ORANGEBURG CO); 0.000 MILES ON I-26 FROM
RD.S-75 (CHARLESTON CO) TO RD.S- 13 (CHARLESTON CO); 0.000 MILES ON I-526 FROM I-26
(CHARLESTON CO) TO US 17/7 (CHARLESTON CO); 0.000 MILES ON I-526 FROM RD. S-33
(CHARLESTON CO) TO US 17 (CHARLESTON CO); 0.000 MILES ON I-77 FROM NEAR I-26
(LEXINGOTN CO) TO SC 12 (RICHLAND CO); 0.000 MILES ON I-95 FROM M.P. 4.90 (JASPER
CO) TO M.P. 23.19 (JASPER CO); 0.000 MILES ON I-95 FROM MILE POST 197 TO MILE POST
198; . TOTAL LENGTH OF PROJECT: 101.310 MILES. COMPLETION DATE: 01/31/2008

COMPANY NAME	LOCATION	TOTAL BID
01 BAGWELL FENCE COMPANY, INC.	SPARTANBURG, SC.....	\$331,414.00
02 REYNOLDS FENCE & GUARDRAIL, INC. (DWBE)	INDIAN TRAIL, NC.....	\$636,964.00
03 ELDERLEE, INC.	OAKS CORNERS, NY.....	\$699,782.00

THIS IS TO CERTIFY THAT THIS IS A TRUE AND CORRECT COPY OF ALL
THE BIDS RECEIVED ON 12/17/2002 FOR THIS PROJECT.
CONTRACT ADMINISTRATOR  DATE 1/08/03

APPROVED BY: Elizabeth S. Mabry
TITLE: EXECUTIVE DIRECTOR

January 27, 2003

MEMORANDUM TO: D. H. Freeman, State Highway Engineer

Pursuant to the newspaper advertisements on December 9, 2002, & December 16, 2003, the Department received THIRTY-SEVEN (37) bids for the TWELVE (12) projects in the Highway Letting of January 14, 2003.

TWELVE (12) projects are recommended for award.

Summary and bid tabulations are attached.



G. A. Peck
Contracts Engineer



January 27, 2003

RECOMMENDED FOR AWARD

The following SEVEN (7) projects in the Highway Letting of January 14 , 2003, are recommended for AWARD without the need for further concurrence or approval from the Federal Highway Administration or County Transportation Committees:

<u>COUNTY</u>	<u>FILE NOS.</u>
ANDERSON	04.138B
BERKELEY & DORCHESTER	08.134B & 18.125B
EDGEFIELD	19.103B
FLORENCE	21.156B
GREENVILLE	23.180B
GREENVILLE	23.181B
SPARTANBURG	42.165B

January 27, 2003

RECOMMENDED FOR AWARD

The following project in the Highway Letting of January 14, 2003, is recommended for AWARD subject to concurrence from the Federal Highway Administration:

<u>COUNTY</u>	<u>FILE NO.</u>
STATEWIDE	47.188B

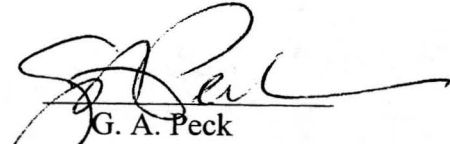
RECOMMENDED FOR AWARD

The following FOUR (4) projects in the Highway Letting of January 14, 2003, are recommended for AWARD subject to approval by their respective County Transportation Committee:

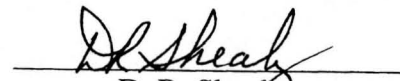
<u>COUNTY</u>	<u>FILE NOS.</u>
ALLENDALE, BAMBERG, BARNWELL, & HAMPTON	03.102C, et al
CALHOUN & ORANGEBURG	09.103C, et al
CHARLESTON	10.2001.4
HORRY	26.107C

January 27, 2003

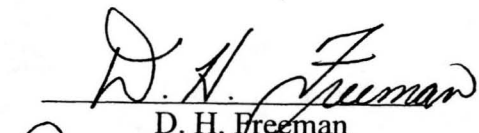
Submitted By:


G. A. Peck
Contracts Engineer

Recommended By:


D. R. Shealy
Director of Construction

Approved By:


D. H. Freeman
State Highway Engineer

Date: 1/30/03

THE FOLLOWING PROJECTS IN THE JANUARY 14, 2003 HIGHWAY LETTING
ARE RECOMMENDED FOR AWARD:

South Carolina
Department of Transportation
Columbia

Summary of Bids

Ref. No. : 001284
File No.(s) : 3.2003, 3.102C, 5.2003, 5.102C, 5.103C, 6.2003, 6.102C, 25.2003, 25.102C,
Letting Date: 01/14/2003

ALLENDALE BAMBERG BARNWELL HAMPTON COUNTIES - S.C. FILE NO.(s) 3.2003, 3.102C,
5.2003, 5.102C, 5.103C, 6.2003, 6.102C, 25.2003, 25.102C - STATE PROJECT NO.(s)
C-102C, C-103C, - (PIN - 028263, 028275, 028281, 028379, 028486, 028840
028843, 028846, 028864) (ROAD WORK) - TYPE (ASPHALT CONCRETE SURFACING,
PAVEMENT MARKINGS (PAINT & THERMOPLASTIC), - RD(s). S-10, S-111, S-139, S-154, S-18,
S-186, S-274, S-43, S-470, S-502, S-61, S-76, S-77, S-81, S-81SP, S-168, S-228,
S-255, S-383, S-53, S-661, S-86, S-107, S-154, S-169, S-24, S-330, S-625, S-69,
S-708, S-727, S-732, S-851, S-105, S-107, S-167, S-187, S-45, S-50, S-67, S-81, S-850
0.110 MILES ON S-10 FROM S-8 TO US-278; 0.200 MILES ON S-111 FROM S-18 TO S-77; 0.190
MILES ON S-139 FROM US-301 TO END OF PAVT; 0.050 MILES ON S-154 FROM S-43 TO US-321;
1.020 MILES ON S-18 FROM S-16 TO S-47; 0.200 MILES ON S-186 FROM S-11 TO S-96; 0.140
MILES ON S-274 FROM S-243 TO S-37; 0.320 MILES ON S-43 FROM S-154 TO S-18; 0.910
MILES ON S-470 FROM S-286 TO S-434; 0.130 MILES ON S-502 FROM S-521 TO S-175; 1.280
MILES ON S-61 FROM S-76 TO S-21; 0.130 MILES ON S-76 FROM S-61 TO S-266; 0.230 MILES
ON S-77 FROM S-79 TO S-16; 0.160 MILES ON S-81 FROM US-301 TO S-71; 0.030 MILES ON
S-81SP FROM S-81 TO END OF PAVT; 0.270 MILES ON S-168 FROM US-78 TO S-283; 0.180
MILES ON S-228 FROM US-321 TO S-100; 2.390 MILES ON S-255 FROM US-301 TO S-41; 0.160
MILES ON S-383 FROM S-146 TO US-601; 1.170 MILES ON S-53 FROM S-12 TO US-78; 0.250
MILES ON S-661 FROM S-32 TO S-661; 1.330 MILES ON S-86 FROM S-20 TO US-301; 0.430
MILES ON S-107 FROM SC-39 TO S-284; 0.290 MILES ON S-154 FROM S-610 TO S-267; 1.100
MILES ON S-169 FROM SC-304 TO S-120; 0.360 MILES ON S-24 FROM S-16 TO US-78 CON;
0.120 MILES ON S-330 FROM SC-3 TO S-87; 0.420 MILES ON S-625 FROM S-555 TO S-725;
2.940 MILES ON S-69 FROM US-278 TO S-70; 0.240 MILES ON S-708 FROM SC-3 TO SC-3;
0.140 MILES ON S-727 FROM S-87 TO END OF PAVEMENT; 0.270 MILES ON S-732 FROM S-217 TO

COMPANY NAME	LOCATION	TOTAL BID
01 REA CONSTRUCTION COMPANY	CHARLOTTE, NC.....	\$1,662,708.42

THIS IS TO CERTIFY THAT THIS IS A TRUE AND CORRECT COPY OF ALL
THE BIDS RECEIVED ON 01/14/2003 FOR THIS PROJECT
CONTRACT ADMINISTRATOR

APPROVED BY: Elizabeth S. Mabry
TITLE: EXECUTIVE DIRECTOR

DATE 1/27/03

South Carolina
Department of Transportation
Columbia

Summary of Bids

Ref. No. : 001284
File No.(s) : 25.102C, 25.2003, 3.102C, 3.2003, 5.102C, 5.103C, 5.2003, 6.102C, 6.2003,
Letting Date: 01/14/2003

END OF PAVEMENT; 0.080 MILES ON S-851 FROM S-926 TO END OF PAVEMENT;0.350 MILES ON
S-105 FROM US-601 TO S-86; 0.380 MILES ON S-107 FROM S-117 TO S-30;0.200 MILES ON
S-167 FROM SC-3 TO S-30; 0.290 MILES ON S-187 FROM S-69 TO S-136;0.270 MILES ON S-45
FROM S-39 TO SC-3; 2.600 MILES ON S-50 FROM S-41 TO 0.09 MI S. OF S-850;0.920 MILES
ON S-67 FROM SC-63 TO SC-363; 0.050 MILES ON S-81 FROM US-321 TO S-107;0.980 MILES
ON S-850 FROM S-50 TO S-95; . TOTAL LENGTH OF PROJECT: 23.280 MILES.COMPLETION
DATE: 08/31/2003

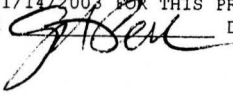
South Carolina
Department of Transportation
Columbia

Summary of Bids

Ref. No. : 001272
File No.(s) : 04.138B,
Letting Date: 01/14/2003

ANDERSON COUNTY - S.C. FILE NO.(s) 04.138B - STATE PROJECT NO.(s) SRP-SOSS- (PIN
- 028473) (RESURFACING WORK) - TYPE (Shoulder Widening and Resurfacing) - RD(s).
S-0258 1.400 MILES ON S-0258 FROM (0) NORRIS ROAD TO (1.4) MICHELIN BLVD.;. TOTAL
LENGTH OF PROJECT: 1.400 MILES. COMPLETION DATE: 04/30/2003

COMPANY NAME	LOCATION	TOTAL BID
01 ASHMORE BROS., INC.	GREER, SC.....	\$147,059.69
02 KING ASPHALT, INC.	LIBERTY, SC.....	\$169,929.10
03 F & R ASPHALT, INC.	EASLEY, SC.....	\$175,122.13
04 SLOAN CONSTRUCTION COMPANY, INC.	GREENVILLE, SC.....	\$177,407.63

THIS IS TO CERTIFY THAT THIS IS A TRUE AND CORRECT COPY OF ALL
THE BIDS RECEIVED ON 01/14/2003 FOR THIS PROJECT.
CONTRACT ADMINISTRATOR  DATE 4/27/03

APPROVED BY: Elizabeth S. Mabry
TITLE: EXECUTIVE DIRECTOR

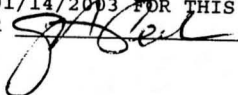
South Carolina
Department of Transportation
Columbia

Summary of Bids

Ref. No. : 001277
File No.(s) : 08.134B, 18.125B,
Letting Date: 01/14/2003

BERKELEY DORCHESTER COUNTIES - S.C. FILE NO.(s) 08.134B, 18.125B, - STATE PROJECT
NO.(s) SRP-SOSS, SRP-0818, - (PIN - 028470) (RESURFACING WORK) - TYPE (Shoulder
Widening and Paving) - RD(s). S-0040, S-0100, S-0413, S-0809, S-00845.470 MILES ON
S-0040 FROM (0) TO (5.47); 4.690 MILES ON S-0100 FROM (0) Clemments Ferry Road TO
(4.69); 2.970 MILES ON S-0413 FROM (0.6) Appii Road TO (3.57); 1.800 MILES ON S-0809
FROM (0.35) 1865' past Snake R TO (2.15) Williams Lane; 7.470 MILES ON S-0084 FROM
(0) TO (7.47); . TOTAL LENGTH OF PROJECT: 22.400 MILES. COMPLETION DATE: 05/31/2003

COMPANY NAME	LOCATION	TOTAL BID
01 BANKS CONSTRUCTION COMPANY	N..CHARLESTON, SC.....	\$711,244.24
02 SANDERS BROTHERS CONSTRUCTION CO. INC.	N..CHARLESTON, SC.....	\$834,137.43
03 PLOWDEN CONSTRUCTION CO. INC.	SUMTER, SC.....	\$1,315,341.16

THIS IS TO CERTIFY THAT THIS IS A TRUE AND CORRECT COPY OF ALL
THE BIDS RECEIVED ON 01/14/2003 FOR THIS PROJECT.
CONTRACT ADMINISTRATOR  DATE 1/27/03

APPROVED BY: Elizabeth S. Mabry
TITLE: EXECUTIVE DIRECTOR

South Carolina
Department of Transportation
Columbia

Summary of Bids

Ref. No. : 001281
File No.(s) : 9.2003, 9.103C, 38.2003, 38.104C,
Letting Date: 01/14/2003

CALHOUN ORANGEBURG COUNTIES - S.C. FILE NO.(s) 9.2003, 9.103C, 38.2003, 38.104C -
STATE PROJECT NO.(s) C-103C, C-104C - (PIN - 028269, 028399, 028861, 028870)(ROAD
WORK) - TYPE (ASPHALT CONCRETE SURFACING, PAVEMENT MARKINGS (PAINT & THERMOPLASTIC))
- RD(s). S-119, S-168, S-224, S-227, S-288, SC-6, S-109, S-1257, S-1340, S-139,
S-1404, S-146, S-1602, S-1703, S-205, S-25, S-36, S-411, S-507, S-698, S-82, S-900,
S-940 2.740 MILES ON S-119 FROM S-180 TO SC-6; 0.170 MILES ON S-168 FROM S-24 TO 90
DEG TURN; 0.500 MILES ON S-224 FROM US-601 TO S-227; 0.480 MILES ON S-227 FROM US-601
TO S-224; 0.090 MILES ON S-288 FROM S-49 TO S-168; 0.400 MILES ON SC-6 FROM S-22 TO
BRIDGE OVER RR; 0.180 MILES ON S-109 FROM S-411 TO US-178; 2.760 MILES ON S-1257 FROM
CALHOUN COUNTY LINE TO S-60; 0.130 MILES ON S-1340 FROM US-178 BUS TO DEAD END; 0.620
MILES ON S-139 FROM S-146 TO SC-6; 0.160 MILES ON S-1404 FROM S-1656 TO S-1281; 0.750
MILES ON S-146 FROM S-139 TO S-1329; 1.120 MILES ON S-1602 FROM US-21 TO S-1604;
0.720 MILES ON S-1703 FROM US-21 TO S-1084; 0.460 MILES ON S-205 FROM US21/178
CONNECTOR TO S-25; 0.490 MILES ON S-25 FROM US-21 CONN TO 100' S OF S-94; 3.370 MILES
ON S-36 FROM US-301 TO S-168; 0.240 MILES ON S-411 FROM S-940 TO S-262; 0.600 MILES
ON S-507 FROM US-178 TO US-21; 0.320 MILES ON S-698 FROM US-21 TO S-1450; 2.520 MILES
ON S-82 FROM SC-6 TO US-301; 0.340 MILES ON S-900 FROM US-21/178 CONNECTOR TO S-702;
0.220 MILES ON S-940 FROM US-178 TO S-208; . TOTAL LENGTH OF PROJECT: 19.380 MILES.
COMPLETION DATE: 08/31/2003

COMPANY NAME	LOCATION	TOTAL BID
01 REA CONSTRUCTION COMPANY	CHARLOTTE, NC.....	\$1,342,505.41
02 SLOAN CONSTRUCTION COMPANY, INC.	GREENVILLE, SC.....	\$1,819,999.98

THIS IS TO CERTIFY THAT THIS IS A TRUE AND CORRECT COPY OF ALL
THE BIDS RECEIVED ON 01/14/2003 FOR THIS PROJECT.
CONTRACT ADMINISTRATOR *[Signature]* DATE *1/27/03*

APPROVED BY: Elizabeth S. Mabry
TITLE: EXECUTIVE DIRECTOR

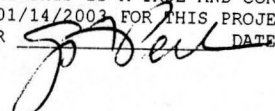
South Carolina
Department of Transportation
Columbia

Summary of Bids

Ref. No. : 001288
File No.(s) : 10.2001.4,
Letting Date: 01/14/2003

CHARLESTON COUNTY - S.C. FILE NO.(s) 10.2001.4 - STATE PROJECT NO.(s)
HMP-HIMP(202), - (PIN - 028802) (ROAD WORK) - TYPE (ASPHALT CONCRETE SURFACING)- US
RTE(s). AMERICA, BROAD, DURANT, N RHETT, RUTLEDGE, 0.567 MILES ON AMERICA;0.100
MILES ON BROAD; 0.180 MILES ON BROAD; 0.220 MILES ON BROAD; 0.240 MILES ON BROAD;
0.300 MILES ON DURANT; 0.469 MILES ON DURANT; 0.281 MILES ON N RHETT;0.307 MILES ON
N RHETT; 0.277 MILES ON RUTLEDGE; 0.282 MILES ON RUTLEDGE; 0.302 MILES ON RUTLEDGE;
0.402 MILES ON RUTLEDGE; 0.405 MILES ON RUTLEDGE;. TOTAL LENGTH OF PROJECT: 4.626
MILES. COMPLETION DATE: 06/30/2003

COMPANY NAME	LOCATION	TOTAL BID
01 SANDERS BROTHERS CONSTRUCTION CO. INC.	N..CHARLESTON, SC.....	\$741,593.26
02 BANKS CONSTRUCTION COMPANY	N..CHARLESTON, SC.....	\$764,679.29

THIS IS TO CERTIFY THAT THIS IS A TRUE AND CORRECT COPY OF ALL
THE BIDS RECEIVED ON 01/14/2003 FOR THIS PROJECT.
CONTRACT ADMINISTRATOR  DATE 1/27/03

APPROVED BY: Elizabeth S. Mabry
TITLE: EXECUTIVE DIRECTOR


South Carolina
Department of Transportation
Columbia

Summary of Bids

Ref. No. : 001244
File No.(s) : 19.103B,
Letting Date: 01/14/2003

EDGEFIELD COUNTY - S.C. FILE NO.(s) 19.103B, - FED AID PROJECT NO.(s) BRT-BR19(002)
- (PIN - 025178) - (BRIDGE & APPROACH WORK) - TYPE (ASPHALT CONCRETE
SURFACING, GRADING, MILLING EXISTING ASPHALT PAVEMENT, R.C. PRESTRESSED BULB TEE
BEAMS) - RD(s). SC 230, 0.191 MILES ON SC 230; 240.000 MILES ON SC 230;. TOTAL
LENGTH OF PROJECT: 0.191 MILES. COMPLETION DATE: SEE SPECIAL PROVISIONS. DBE GOAL:
6%. THE CONTRACTOR IS ADVISED THAT THE DEPARTMENT WILL EVALUATE THE BID PROPOSALS
SUBMITTED FOR THIS PROJECT USING THE METHOD KNOWN AS "A+B" BIDDING.

COMPANY NAME	LOCATION	A+B TOTAL BID	B PORTION	A PORTION
01 CROWDER CONSTRUCTION CO.	CHARLOTTE, NC.....	\$1,646,120.45	253,000.00	1,393,120.45
02 LAZER CONSTRUCTION CO, INC.	WILLIAMSTON, SC.....	\$1,756,167.40	460,000.00	1,296,167.40
03 A.M. TUCK, INC.	BRADLEY, SC.....	\$1,834,562.66	561,200.00	1,273,362.66
04 REA CONSTRUCTION COMPANY	CHARLOTTE, NC.....	\$1,887,512.73	487,600.00	1,399,912.73
05 TRIPLETT-PEEK, INC.	CHESTER, SC.....	\$1,994,188.10	561,200.00	1,432,988.10
06 CAPE ROMAIN CONTRACTORS, INC.	WANDO, SC.....	\$2,059,291.45	561,200.00	1,498,091.45
07 CAROLINA BRIDGE CO, INC.	ORANGEBURG, SC.....	\$2,345,629.74	561,200.00	1,784,429.74

THIS IS TO CERTIFY THAT THIS IS A TRUE AND CORRECT COPY OF ALL
THE BIDS RECEIVED ON 01/14/2003 FOR THIS PROJECT.
CONTRACT ADMINISTRATOR  DATE 1/27/03

APPROVED BY: Elizabeth S. Mabry
TITLE: EXECUTIVE DIRECTOR

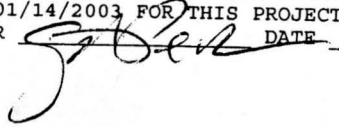
South Carolina
Department of Transportation
Columbia

Summary of Bids

Ref. No. : 001287
File No.(s) : 21.156B,
Letting Date: 01/14/2003

FLORENCE COUNTY - S.C. FILE NO.(s) 21.156B, - FED AID PROJECT NO.(s) STP-RFMT (182),
- (PIN - 028672) (RESURFACING WORK) - TYPE (Resurfacing Work in Florence) - RD(s).
S-0067 2.000 MILES ON S-0067 FROM (0) JOHNSONVILLE HIGHWAY TO (2);. TOTAL LENGTH OF
PROJECT: 2.000 MILES. COMPLETION DATE: 04/30/2003 DBE GOAL: 7%.

COMPANY NAME	LOCATION	TOTAL BID
01 PALMETTO PAVING CORP.	CONWAY, SC.....	\$169,505.59
02 APAC-CAROLINA, INC.	DARLINGTON, SC.....	\$180,206.48
03 SOUTHERN ASPHALT, INC.	CONWAY, SC.....	\$214,541.96

THIS IS TO CERTIFY THAT THIS IS A TRUE AND CORRECT COPY OF ALL
THE BIDS RECEIVED ON 01/14/2003 FOR THIS PROJECT.
CONTRACT ADMINISTRATOR  DATE 1/27/03

APPROVED BY: Elizabeth S. Mabry
TITLE: EXECUTIVE DIRECTOR

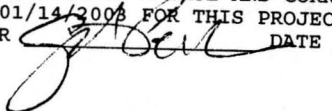
South Carolina
Department of Transportation
Columbia

Summary of Bids

Ref. No. : 001255
File No.(s) : 23.180B,
Letting Date: 01/14/2003

GREENVILLE COUNTY - S.C. FILE NO.(s) 23.180B, - FED AID PROJECT NO.(s) STP-SM23(001),
- (PIN - 028239) (ROAD WORK) - TYPE (ERECT STEEL BEAM GUARD RAIL, PAVEMENT MARKINGS
(PAINT & THERMOPLASTIC)) - RD(s). S-59 4.060 MILES ON S-59 FROM US 276 TO US 25;.
TOTAL LENGTH OF PROJECT: 4.060 MILES. COMPLETION DATE: 06/30/2003 DBE GOAL: 15%

COMPANY NAME	LOCATION	TOTAL BID
01 SLOAN CONSTRUCTION COMPANY, INC.	GREENVILLE, SC.....	\$499,700.42

THIS IS TO CERTIFY THAT THIS IS A TRUE AND CORRECT COPY OF ALL
THE BIDS RECEIVED ON 01/14/2003 FOR THIS PROJECT.
CONTRACT ADMINISTRATOR  DATE 1/27/03

APPROVED BY: Elizabeth S. Mabry
TITLE: EXECUTIVE DIRECTOR

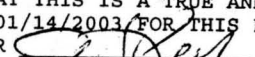
South Carolina
Department of Transportation
Columbia

Summary of Bids

Ref. No. : 001286
File No.(s) : 23.181B,
Letting Date: 01/14/2003

GREENVILLE COUNTY - S.C. FILE NO.(s) 23.181B, - FED AID PROJECT NO.(s) STP-SM23(002),
- (PIN - 028240) (ROAD WORK) - TYPE (PAVEMENT MARKINGS (PAINT & THERMOPLASTIC)) -
RD(s). S-146 8.100 MILES ON S-146 FROM S-50 TO S-154;. TOTAL LENGTH OF PROJECT:
8.100 MILES. COMPLETION DATE: 05/31/2003

COMPANY NAME	LOCATION	TOTAL BID
01 KING ASPHALT, INC.	LIBERTY, SC.....	\$175,687.36
02 ASHMORE BROS., INC.	GREER, SC.....	\$182,700.19
03 SLOAN CONSTRUCTION COMPANY, INC.	GREENVILLE, SC.....	\$189,282.14

THIS IS TO CERTIFY THAT THIS IS A TRUE AND CORRECT COPY OF ALL
THE BIDS RECEIVED ON 01/14/2003 FOR THIS PROJECT.
CONTRACT ADMINISTRATOR  DATE 1/27/03

APPROVED BY: Elizabeth S. Mabry
TITLE: EXECUTIVE DIRECTOR

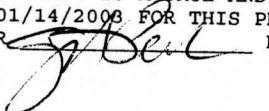
South Carolina
Department of Transportation
Columbia

Summary of Bids

Ref. No. : 001282
File No.(s) : 26.107C,
Letting Date: 01/14/2003

HORRY COUNTY - S.C. FILE NO.(s) 26.107C, - STATE PROJECT NO.(s) C-107C, - (PIN - 028540) (ROAD WORK) - TYPE (ASPHALT CONCRETE SURFACING) - RD(s). S-1135, S-1276, S-1278, S-78, S-992 1.180 MILES ON S-1135 FROM SC-90 TO CONSTRUCTION JOINT; 0.520 MILES ON S-1276 FROM S-1279 TO S-1244; 0.170 MILES ON S-1278 FROM S-1244 TO S-1281; 4.570 MILES ON S-78 FROM S-876 TO US-378; 2.490 MILES ON S-992 FROM US-501 TO DEAD END; . TOTAL LENGTH OF PROJECT: 8.930 MILES. COMPLETION DATE: 06/30/2003

COMPANY NAME	LOCATION	TOTAL BID
01 PALMETTO PAVING CORP.		
02 APAC-CAROLINA, INC.	CONWAY, SC.....	\$718,568.98
03 SOUTHERN ASPHALT, INC.	DARLINGTON, SC.....	\$724,911.67
	CONWAY, SC.....	\$754,210.96

THIS IS TO CERTIFY THAT THIS IS A TRUE AND CORRECT COPY OF ALL
THE BIDS RECEIVED ON 01/14/2003 FOR THIS PROJECT.
CONTRACT ADMINISTRATOR  DATE 1/27/03

APPROVED BY: Elizabeth S. Mabry
TITLE: EXECUTIVE DIRECTOR

South Carolina
Department of Transportation
Columbia

Summary of Bids

Ref. No. : 001278
File No.(s) : 42.165B,
Letting Date: 01/14/2003

SPARTANBURG COUNTY - S.C. FILE NO.(s) 42.165B, - STATE PROJECT NO.(s) SRP-SOSS -
(PIN - 028488) (RESURFACING WORK) - TYPE (Shoulder Widening and Resurfacing) -
RD(s). S-0058 4.320 MILES ON S-0058 FROM (0) STATE LINE TO (4.32) FAIRFIELD ROAD;.
TOTAL LENGTH OF PROJECT: 4.320 MILES. COMPLETION DATE: 06/30/2003

COMPANY NAME	LOCATION	TOTAL BID
01 ASHMORE BROS., INC.	GREER, SC.....	\$399,976.64
02 SLOAN CONSTRUCTION COMPANY, INC.	GREENVILLE, SC.....	\$427,968.18
03 F & R ASPHALT, INC.	EASLEY, SC.....	\$437,821.54
04 KING ASPHALT, INC.	LIBERTY, SC.....	\$467,613.32

THIS IS TO CERTIFY THAT THIS IS A TRUE AND CORRECT COPY OF ALL
THE BIDS RECEIVED ON 01/14/2003 FOR THIS PROJECT.
CONTRACT ADMINISTRATOR *[Signature]* DATE 1/27/03

APPROVED BY: Elizabeth S. Mabry
TITLE: EXECUTIVE DIRECTOR


South Carolina
Department of Transportation
Columbia

Summary of Bids

Ref. No. : 001285
File No.(s) : 47.188B,
Letting Date: 01/14/2003

STATEWIDE COUNTY - S.C. FILE NO.(s) 47.188B, - FED AID PROJECT NO.(s) IM-TM88(002), -
(PIN - 028631) (TRAFFIC WORK) - TYPE (The work on this project consists of providing
and applying new permanent preformed (T-1) tape pavement markings on a total of 40
locations (each location is considered as one mile) on various interstate routes
located throughout South Carolina. The) - US RTE(s). VARIOUS 40.000 MILES ON
VARIOUS FROM VARIOUS LOCATIONS THROUGH TO SOUTH CAROLINA;. TOTAL LENGTH OF PROJECT:
40.000 MILES. COMPLETION DATE: 06/15/2003

COMPANY NAME	LOCATION	TOTAL BID
01 ROADMARK CORPORATION	DURHAM, NC.....	\$57,662.08
02 INTERSTATE ROAD MARKING CORP.	HAZLETON, PA.....	\$83,160.00
03 PEEK PAVEMENT MARKING, INC.	COLUMBUS, GA.....	\$138,320.00
04 DENVILLE LINE PAINTING, INC.	ROCKAWAY, NJ.....	\$189,360.00

THIS IS TO CERTIFY THAT THIS IS A TRUE AND CORRECT COPY OF ALL
THE BIDS RECEIVED ON 01/14/2003 FOR THIS PROJECT.
CONTRACT ADMINISTRATOR  DATE 1/27/03

APPROVED BY: Elizabeth S. Mabry
TITLE: EXECUTIVE DIRECTOR

DRAFT – 2/10 (FOR MEETING ON 2/20)

SCDOT Special Committee on State Highway Funding

Commissioner Howell Clyborne

Commissioner Bob Harrell, Sr.

Commissioner B. Bayles Mack

The Committee has reviewed numerous reports and statistical data regarding the status of state-source highway funding in South Carolina, and we believe that the funding shortfall has reached a crisis level. Addressing this crisis should be made a priority issue for our state. It is critical to the safety of motorists, and to the state's future economic development and wellbeing that action is taken as quickly as possible. Further, we believe the Legislature should consider past shortfalls and future needs in its deliberations and the resulting action taken to address the state's transportation funding shortfall.

Therefore, it is the recommendation of the Committee that the SCDOT Commission adopt the following position:

SCDOT requests the Legislature to consider a comprehensive and long range approach to funding the state's current transportation needs.

Funding for transportation should be addressed as quickly as possible.

Additional sources of funding should be identified and provided to supplement Motor Fuel User fee revenues.

The current Motor Fuel User Fee should be increased to an amount per gallon that is more closely in line with that of our neighboring states, based on number of miles of highways in the state system and revenue amount generated per penny.

The Motor Fuel Use Fee should be automatically adjusted on a regular basis in order to keep up with cost escalations or inflation.

Any additional revenues, along with current revenues received by SCDOT, should be dedicated to the Highway Trust Fund and protected from transfer for other purposes. The additional funds will be used for safety improvements, resurfacing and maintenance of the existing state highway system in all counties, to include both rural and urban areas. SCDOT will give top priority the approximate 25,000 miles of highways, generally the secondary roads that are not eligible for federal funds.

SCDOT should be granted the ability to issue revenue bonds, which would give the agency an additional method of leveraging state and local transportation funding.

RESOLUTION

WHEREAS, increasing walking and bicycling offers the potential for cleaner air, greater health of the population, reduced traffic congestion, more livable communities, less reliance on fossil fuels and their foreign supply sources and more efficient use of road space and resources; and

WHEREAS, in 2001 crashes involving bicyclists and pedestrians represented 13 percent of the traffic fatalities in S.C. and in the U.S.; and

WHEREAS, the Federal Highway Administration (FHWA) in its February 24, 1999 Policy statement "Guidance on the Bicycle and Pedestrian Provisions of the Federal-Aid Program" urges states to include bicycle and pedestrian accommodations routinely in their programmed highway projects; and

WHEREAS, bicycle and pedestrian projects and programs are eligible for funding from almost all of the major Federal-aid funding programs; and

WHEREAS, the South Carolina Department of Transportation Commission is strongly committed to improving conditions for walking and bicycling; and

WHEREAS, the Transportation Equity Act for the 21st Century (TEA-21) calls for the mainstreaming of bicycle and pedestrian projects into the planning, design and operation of our Nation's transportation system;

NOW, THEREFORE, BE IT RESOLVED that the South Carolina Department of Transportation Commission in meeting duly assembled this 14th day of January 2003, affirms that bicycling and walking accommodations should be a routine part of the department's planning, design, construction and operating activities, and will be included in the everyday operations of our transportation system; and

THEREFORE, BE IT FURTHER RESOLVED, that the South Carolina Department of Transportation Commission requires South Carolina counties and municipalities to make bicycling and pedestrian improvements an integral part of their transportation planning and programming where State or Federal Highway funding is utilized.



L. Morgan Martin, *Chairman*

Robert W. Harrell, *First Congressional District*

John N. Hardee, *Second Congressional District*

Eugene C. Stoddard, *Third Congressional District*

H. Howell Clyborne, Jr., *Fourth Congressional District*

B. Bayles Mack, *Fifth Congressional District*

John M. "Moot" Truluck, *Sixth Congressional District*

FY '04 Earmark and Reauthorization Requests

- I-73 (North Carolina State Line to I-95 on towards Conway and the Grand Strand Area)
- Carolina Bays Parkway (Phase II)– Horry County
- Cooper River Bridge Replacement Project – Charleston County
- SCDOT *InRoads* Intelligent Transportation System (ITS) – Statewide
- Vehicle Acquisition Program - Statewide
- US 278 Corridor – Beaufort County
- Railroad Avenue Extension S-732 – Berkeley County
- Intermodal Terminal/Inland Port- Statewide
- Light Rail Study – Richland County
- Extension of the Mark Clark Expressway – Charleston County
- Lexington Connector– Lexington County
- Highway 17A from US 176 to Moncks Corner – Berkeley County
- Bobby Jones Expressway (I-520) Extension (Phase II) – Aiken County
- James Clyburn Connector – Clarendon, Calhoun & Sumter Counties
- I-26/US 1 Airport Intermodal Connector – Lexington County
- Harden Street Improvements – Richland County
- Assembly St. Enhancement ,RR Consolidation & Grade Crossing Elimination Project – Richland County
- I-77/Peach Road Interchange – Fairfield County
- US 521 – Williamsburg, Clarendon, Kershaw & Sumter Counties
- US 378 from Lake City to Conway - Florence, Marion & Horry Counties
- High Speed Rail Service - Statewide
- BMW/I-85 Interchange Accommodation Project – Spartanburg County
- Lee County Road Improvement Project – Lee County
- Extension of SC 61 Expressway – Charleston & Dorchester Counties
- Bees Ferry Road – Charleston County
- Loop Ramp at Interchange I-526 with SC 61 Expressway – Charleston County
- Extension of the Berlin G. Myers Parkway - Dorchester County
- Extension of Ashley Phosphate Road – Berkeley & Charleston Counties
- Orleans Road (Phase I) – Charleston County
- Orleans Road (Phase II) – Charleston County
- SC 162 – Charleston County
- Lower Richland Road Projects (Phase I) Richland County
- Transit Facilities Construction Program – Statewide
- I-95/SC 327 Interchange Improvement Project - Florence County
- I-26/Route391 Project – Newberry County
- 701 Connector (Southern Conway Bypass) Project-Georgetown, Horry & Marion Counties
- Paris Road – Spartanburg County
- SC 9 – Spartanburg County
- Old Furnace Road – Spartanburg County
- Hardscrabble Road Widening Project – Richland County
- West Georgia Road – Greenville County
- Scuffletown Road – Greenville County
- Roper Mountain Road – Greenville County
- North Rhett Avenue Extension – Charleston & Dorchester Counties
- Savannah River Bicycle and Pedestrian Bridge – Aiken County
- US 78 Bamberg Scenic Highway Project – Bamberg County
- US 78 Scenic Highway Project – Aiken County
- Jocassee Scenic Highway Project – Pickens County
- I-20 & SC 19 Interchange Enhancement Highway Project – Aiken County
- I-85 and SC 11 Interchange Scenic Highway Project – Cherokee County
- I-95 and US 78 Interchange Enhancement Highway Project – Dorchester County
- Bees Ferry Scenic Highway Project – Charleston County
- Highway 11 Scenic Highway Project – Cherokee, Spartanburg, Greenville, Pickens, and Oconee Counties
- Savannah River National Scenic Highway Project – Oconee, Anderson, Abbeville, & McCormick Counties
- I-95 and US 301 Interchange Improvement Project – Orangeburg County
- Pedestrian Walkway at SC State and Claflin Colleges – Orangeburg County





FY'03-'04 Appropriation Budget

*Bob Probst
Deputy Director*


February 20, 2003



Appropriation Budget

Motor Fuel Tax

State Fiscal Year 2003-2004



**Motor Fuel Tax
(Diesel & Gas)
16¢ per gallon** **\$469,157,000**

**Gas Tax to County
Trans. Fund
2.66¢ per gallon**

**Transfer to CTC
Donor Counties** (\$ 9,500,000)

**Transfer to General
Fund** (\$ 4,900,000)

**Watercraft Fund
DNR** (\$ 3,045,000)

**State Economic
Development** (\$ 18,000,000)

**Total From
Highway Fund** (\$ 97,157,000)

**Remaining for
DOT Operations** **\$372,000,000.**


SCDOT

February 20, 2003

Department of Transportation's Revenue Projections

FY 2003-2004
Estimated Revenues

\$372.0 - Motor Fuel Tax
 5.5 - Interest
 5.5 - Toll Revenues
 39.0 - Misc. (Permits, SIB & CTC engr. services. & other)
 7.8 - Motor Vehicle Fees (20%)
 .5 - General Fund - Mass Trans.
\$430.3
 (1.2) - IFTA Transfer to DPS
 (11.8) - Debt Service (Bridge \$7.5, Cross Is. \$3.0, S. Conn. \$1.3)
\$417.3 Net Revenues



Transit Grantees \$13.2 M
 Federal \$431.9 M
 \$417.3 M (Discretionary)
\$445.1 M
 Committed Payouts
 (Non Discretionary)

FY 2003-2004 Budget
\$ 417.3 M + \$ 445.1 M = \$ 862.4 M

SCDOT

February 20, 2003

State Funds

Appropriation Budget
FY 03-04

\$417.3 M


Maintenance
\$214.6 M

Toll Operations
\$3.1 M

Federal Match/
Construction
\$111.3 M

Mass Transit
\$6.3 M

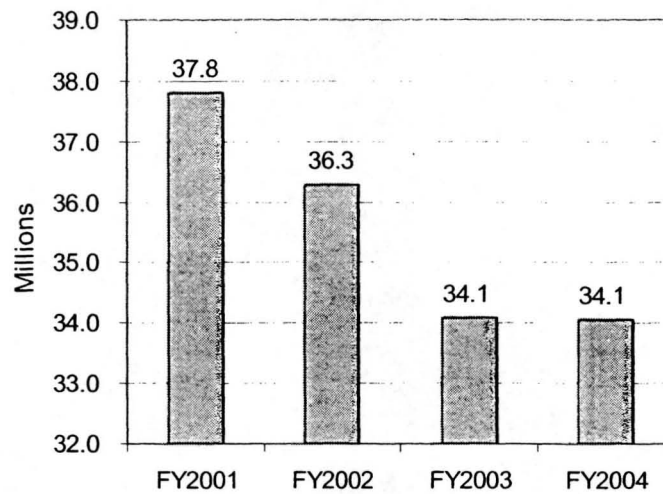
Operations &
Administration
\$82 M



SCDOT

February 20, 2003

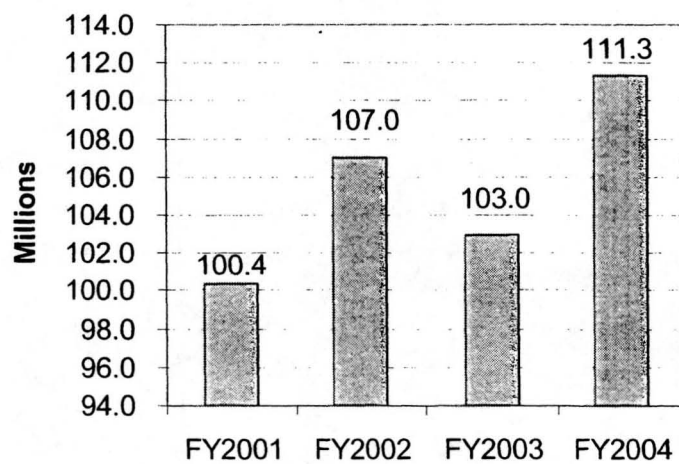
Administrative Budget



SCDOT

February 20, 2003

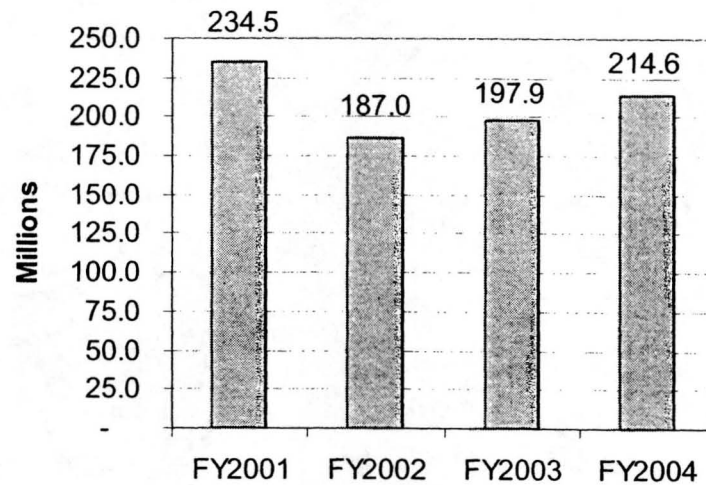
State Match Construction



SCDOT

February 20, 2003

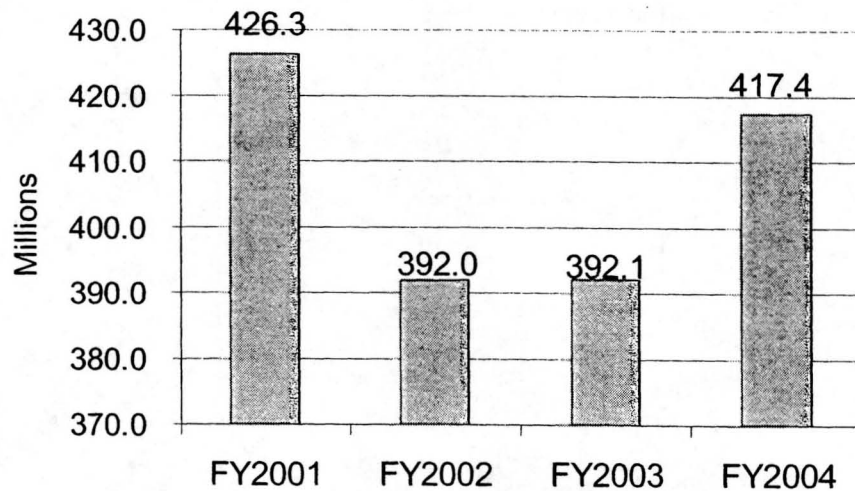
Maintenance Budget



SCDOT

February 20, 2003

Appropriation State Funds



SCDOT

February 20, 2003

RESOLUTION

WHEREAS, L. Morgan Martin graduated from Francis Marion College in 1975; and the University of South Carolina Law School in 1978; and

WHEREAS, he has served as an Assistant Solicitor and Deputy Solicitor; and began his private practice in Conway in 1988; and

WHEREAS, he was Chairman of the Horry County Democratic Party from 1984-86; and

WHEREAS, he served in the South Carolina House of Representatives from 1990-96, and Chairman of the Criminal Laws Sub-Committee; and

WHEREAS, he received an honorary Doctor of Humanities from Frances Marion University in 2000; and

WHEREAS, he was appointed by Governor James H. Hodges as Chairman of the South Carolina Department of Transportation Commission in 1999; and

WHEREAS, as Chairman two major road projects in Horry County were completed, the Conway Bypass and the Carolina Bays Parkway; and

WHEREAS, he has worked tirelessly improving the services of the transportation department; and

WHEREAS, he is married to Sonya Joy Hardee and has 3 children, Mary Ashley, Morgan O'Bryan, and Hayley Elizabeth; and

WHEREAS, he has served his community and state in numerous other capacities, including as a member of the State Infrastructure Bank board. He will continue to be a champion for transportation infrastructure improvements in South Carolina.

NOW, THEREFORE, BE IT RESOLVED by the South Carolina Transportation Commission, in meeting duly assembled this 20th day of February 2003, that L. Morgan Martin be recognized and commended for his outstanding public service as chairman of the South Carolina Department of Transportation Commission and in many other ways.



Robert W. Harrell, *First Congressional District*

John N. Hardee, *Second Congressional District*

Eugene C. Stoddard, *Third Congressional District*

H. Howell Clyborne, Jr., *Fourth Congressional District*

B. Bayles Mack, *Fifth Congressional District*

John M. "Moot" Truluck, *Sixth Congressional District*