

# INDEX TO DEEDS, ANDERSON COUNTY, S. C.

GRANTORS

7

a

GRANTORS

Refer to SUB-INDEX in front portion of Book for Alphabetical Arrangement and Page Reference to Names in this Index

Cott's Patented Index Systems.—Manufactured by  
THE NATIONAL INDEX CO., Columbus, O.

GRANTORS FAMILY NAMES	GIVEN NAMES A B C D E F G H	GIVEN NAMES I J K L M N O	GIVEN NAMES P Q R S T U V W Y Z	GRANTEES	1 Book 2 Page	1 Date of Instrument 2 Date when Recorded			DESCRIPTION
						Month	Day	Year	
Sherrard		John, Sr		John Sherrard, Jr	C- 341	July	20	1797	640A-
do		John, Sr		John Sherrard, Jr	C- 473	Mch	16	1799	320A-Genrostees Crk
do	Alex			(Trustee) James Watt et al	K- 43	Jan	1	1810	3A- Generostee Crk
do		John, Jr		Alex Sherrard	M- 11	Oct	27	1812	300A- L Generoatees Crk
do		Martha		Lazarus Moore	N- 133	Mch	25	1817	175A- L Generostee Crk
do		James		Abner Simpson	P- 236	Mch	5	1821	145A- Generostee Crk
do		James		William Sherard	P- 227	Feb	16	1821	199 1/2A-L Generostee Crk
do			William	John Carr	P- 322	Sept	18	1821	150A- B Generostee Crk
do		Martha		Charles Bowie	P- 455	Apr	3	1822	445A- L Generostee Crk
do et al	Benjamin		Tobitha	Lewelling Goode	S- 228	Feb	22	1828	360A-Waters 26 Mile Crk
do			William	Samuel Mitchel	S- 275	May	5	1828	259A-Waters L Generostee Crk
do			William	John McAlister	S- 341	Oct	22	1828	107A-Waters L Generostee Crk
do			William	John Sherrard	S- 571	Mch	4	1830	175A-of Grant to Thomas Buchanan
do			William	William Cook	T- 110	May	2	1831	150A-L Generostee Crk
do			William	Elizabeth McAlister	T- 440	Apr	22	1833	70A-L Generostee Crk
do			William	Thomas Burrese	U- 227	July	7	1834	1061A-Wilsons Crk



## INDEX TO DEEDS, ANDERSON COUNTY, S. C.—

## GRANTORS

Refer to SUB-INDEX in front portion of Book for Alphabetical Arrangement and Page Reference to Names in this Index

Cott's Patented Index Systems.—Manufactured by  
THE NATIONAL INDEX CO., Columbus, O.

<del>GRANTORS</del> FAMILY NAMES	GIVEN NAMES A B C D E F G H	GIVEN NAMES I J K L M N O	GIVEN NAMES P Q R S T U V W Y Z	<del>GRANTORS</del> GRANTEES	1 Book 2 Page	1 Date of Instrument 2 Date when Recorded Month Day Year	DESCRIPTION
Sherard			William	Jacob Monchet	U- 389	Mch 2 1835	200A-L Generostee Crk
do		James		William Sherard	V- 71	Aug 12 1836	227A-L Generostee Crk
do			William	Robert Howie	V- 104	- - 1836	180A- L Generostee Crk
do		James		Williams Sherard	V- 87	Aug 12 1836	300A- L Generostee Crk
do		John		Willaim Sherard	V- 269	Mch 28 1837	175A- Adj Wm Hatton
do		Jas		Samuel Patterson	W- 12	Mch 24 1838	100A- Reedy Crk
do			William	George Howard	W- 559	- - 1838	103 3/4A-Adj James Burnes
do		Jane		Paul Vandiver	W- 196	Feb 4 1839	292A-Adj William Beaty
do(Ex'or)			William	Margaret Aston	X- 462	Jan 24 1843	288 1/2A-L Generostee Crk
do			William	James Hardy	Z- 4	- - 1844	2A- Branches Steeles Crk
do			William	James G McLin	Z- 486	Feb 5 1849	109A-L Generostee Crk
do (Ex'or)			William	Archibald Simpson	A-2 251	Dec 12 1850	229A-Canal Crk
do			William	James Chalmers	A-2 400	July 11 1851	169 1/2A-
do			Willaim	J T Presley	A-2 398	July 9 1851	30A-
do			William	John F Sadler	A-2 272	Jan 2 1851	257A- L Generostee Crk
do			William	William Hatton	C-2 425	- - 1851	69A-Adj William Beaty-Plat



# INDEX TO DEEDS, ANDERSON COUNTY, S. C. — **GRANTORS**

GRANTORS

Refer to SUB-INDEX in front portion of Book for Alphabetical Arrangement and Page Reference to Names in this Index

Cott's Patented Index Systems.—Manufactured by  
THE NATIONAL INDEX CO., Columbus, O.

GRANTORS FAMILY NAMES	GIVEN NAMES A B C D E F G H	GIVEN NAMES I J K L M N O	GIVEN NAMES P Q R S T U V W Y Z	GRANTORS GRANTEES	1 Book 2 Page	1 Date of Instrument 2 Date when Recorded			DESCRIPTION
						Month	Day	Year	
Sherard			William	Jacob Burriss et al	A-2 504	Jan	10	1852	Anderson Store-room & Lot in
do			William	(by Trustees) Church-Generostee	B-2 262	Oct	16	1853	1 3/4A-
do			William	Robert Simpson	C-2 40	Mch	12	1855	101A- Wilson Crk
do			William	Jacob Whitman	C-2 441	May	26	1856	150A- Wilson Crk
do			William	Lent Hall	C-2 397	Apr	15	1856	42 3/4A- Waters Wilson C
do			William	Thos A Sherard	D-2 348	Jan	4	1858	1/2 of 1/4 Acre-in Anderson
do			William	et al J M Craft (Trustee)	E-2 111	Nov	10	1858	3 1/2A- Crook Crk
do			William	Elijah Webb	D-2 695	Mch	10	1859	550A- Wilson Crk
do		Jane		James W Sherard (Trustee)	D-2 713	Apr	13	1859	100A- Generostee Crk
do			William	Henry Adams	E-2 90	Oct	5	1859	387A- adj Robt Simpson
do			William	John Catlett	E-2 735	Nov	29	1862	300A- Generostee Crk
do			T A	T A Evins	G-2 223	Aug	2	1865	1/4A- In Anderson
do	D J			Benj T Sloan	G-2 364	June	11	1866	40A-
do		John W		E M Griffin	G-2 359	May	26	1866	141A- Waters Rock Crk
do (By C C P)			William	William Shearer	J-2 241	Dec	11	1869	380A-Savannah River
do (by C C P)			William	Samuel T McCullough	J-2 260	Dec	20	1869	154A- Savannah River



## GRANTORS

## INDEX TO DEEDS, ANDERSON COUNTY, S. C.—

Cott's Patented Index Systems.—Manufactured by  
THE NATIONAL INDEX CO., Columbus, O.

GRANTORS

Refer to SUB-INDEX in front portion of Book for Alphabetical Arrangement and Page Reference to Names in this Index

<del>GRANTORS</del> FAMILY NAMES	GIVEN NAMES A B C D E F G H	GIVEN NAMES I J K L M N O	GIVEN NAMES P Q R S T U V W Y Z	<del>GRANTEES</del> GRANTEES	1 Book 2 Page	1 Date of Instrument 2 Date when Recorded Month Day Year	DESCRIPTION
Sherard	D J			S Wharten	J-2 412	Mch 16 1870	379A-L Generostee Crk- Plat
do(C C C P) Dec'd do(by C C P)			William	Samuel W Sherard	J-2 402	Mch 11 1870	168A-Savannah River
do(by C C C P)			Wm	Samuel W Sherard	L-2 193	Nov 28 1871	360A-L Generostee Crk
do(by C C C P)			William	Polbe Sherard	M-2 113	May 3 1872	875A- Generostee Crk-Plat
do(by C C P)			William	James W Sherard	N-2 196	July 23 1873	428A-L Generostee Crk-Plat
do(by C C C P) Dec'd do(by C CP)			William	James W Sherard	N-2 198	July 22 1873	39A- Generostee Crk-Plat
do	D J		Wm	T D Stephenson	N-2 17	Mch 19 1873	32A- B Generostee Crk - Plat
do	D J			William Hamilton	P-2 120	June 23 1873	36A-L Generostee Crk
do	D J			Thomas Harper	M-2 477	Jan 14 1873	226A-26 Mile Crk
do	D J			Thos A Sherard	O-2 48	Apr 4 1874	200 1/4A- L Generostee Crk
do	D J			J W Stevenson	N-2 559	Jan 24 1874	31A-L Generostee Crk
do(by C C C P)			William	Thos A Sherard	N-2 531	Jan 16 1874	117A-L Generostee Crk-Plat
do(by C C C P)			William	John G McCurry	P-2 388	Dec 29 1875	329A-L Generostee Crk-Plat
do			Robt S	Charles C Simpson	Q-2 559	Dec 7 1877	328A- L Generostee Crk
do	D J			James W Stevenson	R-2 184	Dec 12 1878	39 1/2A- Waters Indian Crk
do	D J			William Hamilton	R-2 105	Oct 26 1878	27A-Adj A G Cook et al



# INDEX TO DEEDS, ANDERSON COUNTY, S. C.—

## GRANTORS

GRANTORS

Refer to SUB-INDEX in front portion of Book for Alphabetical Arrangement and Page Reference to Names in this Index

Cott's Patented Index Systems.—Manufactured by  
THE NATIONAL INDEX CO., Columbus, O.

<del>GRANTEES</del> FAMILY NAMES	GIVEN NAMES A B C D E F G H	GIVEN NAMES I J K L M N O	GIVEN NAMES P Q R S T U V W Y Z	<del>GRANTORS</del> GRANTEES	1 Book 2 Page	1 Date of Instrument 2 Date when Recorded Month Day Year	DESCRIPTION
Sherard			S W	S T McCullough	R-2 558	Oct 29 1879	21 8/100A-Savannah River
do		James W		William C Sherard	T-2 258	Dec 15 1880	102A-Indian Crk
do			William C	Chas M Sherard	T-2 259	Dec 15 1880	102A- Indian Crk
do			Thos	Vandiver Sherard	S-2 136	Jan 5 1880	133A- Adj Elias McGee
do	Elias			Mohn Sherard	S-2 255	Feb 9 1880	65A- Savannah River
do			Samuel W	C C Simpson	T-2 441	Feb 2 1881	341A- Adj S T McCullough
do	Charles M			T T Stewart	U-2 503	Dec 13 1881	2 3/4A-L Generostee Crk
do		J W		John W Watt	U-2 755	Feb 17 1882	3 1/10A- L Generostee Crk
do			S W	C B Beaty	V-2 363	Nov 1 1882	140 3/10A- Savannah River
do			Robert S	J W Sherard	V-2 344	Oct 23 1882	60 1/4A-Adj C C Simpson
do			William	Wm L Wharton	W-2 63	Mch 17 1883	36A-L Generostee Crk
do(by C C C P)			William	David J Sherard	W-2 65	Mch 17 1883	379A- L Generostee Crk
do			Thos A	L E Craft	W-2 375	Sept 5 1883	100A-Adj J H Miles
do			Thos A	A M Holland	Y-2 433	May 8 1885	Int in 1A- In Anderson
do			S W	S T McCullough	Y-2 248	Feb 3 1885	51A- L Generostee Crk
do			Vandiver	Samuel Wharton et al	A-3 571	May 5 1887	197A- Mineral Lease



INDEX TO DEEDS, ANDERSON COUNTY, S. C.—

GRANTORS

GRANTORS

Refer to SUB-INDEX in front portion of Book for Alphabetical Arrangement and Page Reference to Names in this Index

Cott's Patented Index Systems.—Manufactured by  
THE NATIONAL INDEX CO., Columbus, O.

<del>GRANTORS</del> FAMILY NAMES	GIVEN NAMES A B C D E F G H	GIVEN NAMES I J K L M N O	GIVEN NAMES P Q R S T U V W Y Z	<del>GRANTEES</del> <del>GRANTEES</del>	1 Book 2 Page	1 Date of Instrument 2 Date when Recorded			DESCRIPTION
						Month	Day	Year	
Sherard	Elias			Andy & Mary A Sherard	A-3 604	June	25	1887	136A- Savannah River
do			Susan L	Robt S Sherard	B-3 204	Feb	10	1888	See Deed
do		J Walter		Francis E Young	B-3 186	Jan	25	1888	115A- Dark Corner Twp
do			Thos A	L E Hall	D-3 276	Jan	12	1889	100A- Genierostee Crk
do	D J			Samuel P McElroy	H-3 180	Sept	9"	1891	- - - - -
do	C M			Thos A Sherard	H-3 285	Dec	17	1891	99 1/3A- India Crk
do	C M			Jas M Cambell	G-3 379	Dec	3	1891	See Deed-Assignment
do	D J			W W Humphreys	K-3 34	Oct	30	1893	8 1/2A- In Anderson
do		J Walter		G F Burditt	I-3 233	Jan	4	1893	See Deed
do			Susan L	J Walter Sherard	J-3 289	Jan	25	1893	Dower
do		J Walter		W W Beaty	J-3 287	Jan	25	1893	See Deed - Plat
do et al	C M			V H Watson	J-3 710	Feb	7	1894	See Deed
do		Jas W		P W Watt	K-3 187	Jan	22	1894	23A-
do			Thos A	Burt Ellis	K-3 229	Feb	10	1894	99 1/3A-
do			Thos A	Wm T McGee	L-3 375	Dec	20	1895	77A- Corner Twp
do			W McD	Mrs Grace G Sherard	M-3 246	June	12	1895	1 1/7A-Little over 1 Mile from C H



# INDEX TO DEEDS, ANDERSON COUNTY, S. C.—

GRANTORS

8

GRANTORS

Refer to SUB-INDEX in front portion of Book for Alphabetical Arrangement and Page Reference to Names in this Index

Cott's Patented Index Systems.—Manufactured by  
THE NATIONAL INDEX CO., Columbus, O.

<del>GRANTORS</del> FAMILY NAMES	GIVEN NAMES A B C D E F G H	GIVEN NAMES I J K L M N O	GIVEN NAMES P Q R S T U V W Y Z	<del>GRANTEES</del> GRANTEES	1 Book 2 Page	1 Date of Instrument 2 Date when Recorded Month Day Year	DESCRIPTION
Sherard			V C	W T A Sherard	P-3 15	Feb 23 1897	P of Atty
do			Winston	Elias A Simpson	O-3 381	Sept 13 1897	15A- Plat
do			Winston	Elijah White	T-3 724	Oct 17 1900	177A- Plat
do	David			J W Quattlebaum )Trustee)	W-3 201	Dec 20 1901	Lot in Anderson
do			W T A	Maggie C Tucker	V-3 745	Jan 27 1902	100A- Corner Twp
do			S W	F M Butler	V-3 710	Jan 11 1902	96A-
do		L O Lafayette		J J Fretwell	W-3 611	Nov 9 1903	Option
do			P S V, Sallie V C, W T A	Samuel M Orr	W-3 588	Oct 6 1903	425A- Option
do		Jas W		W T A Sherard	X-3 577	Oct 12 1903	160A- Corner Twp
do	H R	Lila. J E P	W T A, W H Sallie P, Virginia C A Virginia S B	Samuel M Orr	Z-3 76	Oct 8 1904	See Deed
do	Grace G			Mrs Annie B Means	B-4 750	Sept 6 1905	Lot in Anderson
do			Winston	J J Fretwell	Z-3 284	July 18 1905	Option
do		Lewis		J J Fretwell	Z-3 284	July 18 1905	Option - Land
do		Jas B		Jos J Fretwell	B-4 634	May 25 1905	35A- Corner Twp
do			Vandiver	E J Sherard	D-4 671	Apr 6 1906	71A- Corner Twp
do			Saffrance A	L S Clinkscales et al	E-4 20	Mch 23 1906	Lot for school-Savannah Twp - Dist #9



## INDEX TO DEEDS, ANDERSON COUNTY, S. C.—

GRANTORS

Refer to SUB-INDEX in front portion of Book for Alphabetical Arrangement and Page Reference to Names in this Index

Cott's Patented Index Systems.—Manufactured by  
THE NATIONAL INDEX CO., Columbus, O.

FAMILY NAMES	GIVEN NAMES			GRANTEES	1 Book 2 Page	1 Date of Instrument 2 Date when Recorded			DESCRIPTION
	AB C D E F G H	I J K L M N O	P Q R S T U V W Y Z			Month	Day	Year	
Sherard			Vandiver	Jos J Fretwell	D-4 485	Feb	2	1906	See Deed
do		L T (L7)		Jos J Fretwell	F-4 57	Sept	24	1906	1/3 Int in 173A-Corner Twp
do		L O		Jos J Fretwell	F-4 58	Sept	24	1906	2/3 Int in 175A- Corner Twp
do et al	H Reid	J E P	S B W T A, W H Virginia C	Savannah River Power Co	Z-3 592	Sept	18	1906	Right of Way
do	D J			S J McCullough	E-4 163	Jan	2	1907	15 9/10A- Plat
do			Warren	Jos J Fretwell	Z-3 745	Mch	13	1907	Deed to water front
do	Andy			Jos J Fretwell	Z-3 774	Apr	4	1907	Option on Land
do			Vandiver	L F Sherard	F-4 707	June	12	1907	2A- Corner Twp
do			W T A	W S Hamiter	F-4 748	July	15	1907	75 3/10A- Corner Twp
do		L O		Lafayette Sherard	H-4 90	Apr	1	1908	56 3/4A- Corner Twp
do			Vandiver	James Henry	J-4 407	Mch	8	1908	68 1/2A- Corner Twp
do		L F		J J Fretwell	J-4 530	May	15	1908	56 3/4A- Corner Twp
do et al		James L	Winston C	Winston Sherard	G-4 258	July	24	1908	2 Tracts
do		L F		Laurens Sherard	H-4 126	Dec	12	1908	Int in 118A-
do		L O		J J Fretwell	G-4 367	Feb	9	1909	Deed to Easment
do et al		Jas L, Nellie Mary Jane	Winston C	Lewis Sherard	K-4 341	Mch	24	1909	44A-



# INDEX TO DEEDS, ANDERSON COUNTY, S. C.—

GRANTORS

1

GRANTORS

Refer to SUB-INDEX in front portion of Book for Alphabetical Arrangement and Page Reference to Names in this Index

Cott's Patented Index Systems.—Manufactured by  
THE NATIONAL INDEX CO., Columbus, O.

FAMILY NAMES	GIVEN NAMES A B C D E F G H	GIVEN NAMES I J K L M N O	GIVEN NAMES P Q R S T U V W Y Z	GRANTEES	1 Book 2 Page	1 Date of Instrument 2 Date when Recorded			DESCRIPTION
						Month	Day	Year	
(Ex'or) Sherard et al			Winston	Winston C Sherard	H-4 187	July	24	1909	72A- & 28A-
do	H Reed			J H Hill	K-4 567	Aug	25	1909	Lot in Iva
do	H Reed			J B Burdette	K-4 579	Sept	1	1909	Lot in Iva
do	H Reed			M C Tucker	K-4 781	Dec	6	1909	Lots in Iva
do		Jas L		John Frank	G-4 559	Nov	27	1909	Option on Land
do	H Reed			E R Horton	M-4 52	Dec	14	1909	Lots in Iva
do	H Reid			R L Bowie	M-4 336	Feb	26	1910	Lot - Iva
do	H Reid			S T McCullough	M-4 412	Mch	26	1910	Lot- Iva
do			Saphronia	Joseph R Simpson	I-4 315	Jan	11	1910	100A-
do et al	A H		W T A	Jas A Gray	G-4 676	Mch	12	1910	See Deed
do			William	Willis McGee	W 266	Mar	25	1839	50 A- Waters Savannah Riv
do			W H	Greenville S A RR Co	Q-4 59	Oct	29	1910	Right of Way
do		Jas L		Alice L Sykes	O-4 70	Dec	2	1910	100-A Savannah T/S
do		Mary J	Winston C	Jas E Sherard	H-4 363	Decb	2	1910	100-A Savannah T/S
do	H Reid			R S Sherard	O-4 402	Feb	6	1911	Lot Iva
do	do			J O Evans	O-4 443	Feb	25	1911	Lot Iva



# INDEX TO DEEDS, ANDERSON COUNTY, S. C.—

## GRANTORS

Refer to SUB-INDEX in front portion of Book for Alphabetical Arrangement and Page Reference to Names in this Index

Cott's Patented Index Systems.—Manufactured by  
THE NATIONAL INDEX CO., Columbus, O.

GRANTEES FAMILY NAMES	GIVEN NAMES A B C D E F G H	GIVEN NAMES I J K L M N O	GIVEN NAMES P Q R S T U V W Y Z	GRANTORS	1 Book 2 Page	1 Date of Instrument 2 Date when Recorded			DESCRIPTION
						Month	Day	Year	
Sherard	H Reid			J O Evans	0-4 483	Feb	15	1911	Lot Iva
do			W C	C C & Caroline Smith	Q-4 193	Feb	24	1911	Agreement
do			do	Abram Swinger	Q-4 200	Feb	24	1911	Contract
do			do	Abram Swinger	Q-4 205	Feb	24	1911	do
do			do	Snow Hill Baptist Church	0-4 509	Feb	27	1911	Lot for Church
do	H Reid			J S Brown	0-4 548	Mch	11	1911	Lot Iva
do		Mary-Jane	W C-J L	Winston C Sherard	Q-4 223	Jan	11	1911	See deed
do			W H	G S & A Ry Co	Q-4 272	Mch	21	1911	Right of way
do			T C	G S & A Ry Co	0-4 660	May	4	1911	Lot-Anderson
do			W H	Mallie Ellison	4-R 12	Aug.	22	1911	17-1/6-A-
do		James L		J J Rretwell	R-4 45	Sept	4	1911	130-1/2-A-Centerville Twp
do Errors	Elijah	James		do	Q-4 593-4	Dec	7	1911	52-A-Corner Twp
Sherard 49		L.O		J.H.Scott	R-4 303	Dec	30	1911	120-A-Corner Twp
do Error	E J	J.B		J B Sherard	S-4 128	Jan	6	1912	See Deed
Sherard			Vandiver	Plat	Q-4 610	Jan	6	1912	
do		J.B.		J J Fretwell	Q-4 611	Jan	12	1912	Agreement



# INDEX TO DEEDS, ANDERSON COUNTY, S. C.—GRANTORS

Refer to SUB-INDEX in front portion of Book for Alphabetical Arrangement and Page Reference to Names in this Index.


Cott's Patented Index Systems. Owned and manufactured by Walker, Evans & Cogswell Co., Charleston, S. C.

7  
K

N. B.—This system of indexing is patented, and same covers both the Sub-index and sheets comprising the General Index. The Loose Leaf Binder is also patented, both being the patents of C. M. COTT, Walker, Evans & Cogswell Co., of Charleston, S. C., are owners of these patents, and furnish these sheets and Binders in North Carolina, South Carolina, Georgia, Florida and Alabama.

GRANTORS FAMILY NAMES	GIVEN NAMES A B C D E F G H	GIVEN NAMES I J K L M N O	GIVEN NAMES P Q R S T U V W X Y Z	GRANTEES	1 Book 2 Page	1 Date of Instrument 2 Date when Recorded			DESCRIPTION
						Month	Day	Year	
Sherard et al	EXM Error See "Shearer"	W H		J F Arnold	P-4 359	Jan	23	1912	30-A-Rockmill Twp
do do			do	John H Wright	P-4 365	Jan	27	1912	70-A-RockMill Twp
do do	Andy			H A Orr	Q-4 635	Jan	24	1912	See Deed
do do		Jos B		E J Sherard	R-4 583	Mar	11	1912	33-A-Corner Twp
do	H Reid			Daisy J Burdett	R-4 669	Apr	18	1912	Lot in Iva
do			W T A	Plat	Q-4 752	May	1	1912	
do		Janie L		Walter R Sherard	Q-4- 761	June	1	1912	Deed of Custody
do	H Reid			W F Brown	T-4 75	Aug	24	1912	Lot in Iva
do	D J			Martha A Campbell	T-4 113-1/2	Sept	10	1912	41-1/2 A
do		Mary J & Winston C et al		Julia A Starks	T-4 233	Sept	16	1912	100 A Savannah Twp
do		J L		W M Sherard	U-4 293	Feb	6	1913	Corner Twp 78-8/100 A & Plat
do		do		Jos Sherard	U-4 347	Feb	6	1913	127-1/4 A do Corner Twp
do		do		Ella Wilson	U-4 372	Feb	6	1913	70-68/100 A & Plat
do		do		Lula Reid	U-4 393	Feb	6	1913	83-8/5 A Plat Corner
do		Virginia C		B O Evans et al	U-4 414	Feb	18	1913	Plat & Lot in Anderson





# INDEX TO DEEDS, ANDERSON COUNTY, S. C.—GRANTORS

Refer to SUB-INDEX in front portion of Book for Alphabetical Arrangement and Page Reference to Names in this Index.

Cott's Patented Index Systems. Owned and manufactured by Walker, Evans & Cogswell Co., Charleston, S. C.

GRANTORS FAMILY NAMES	GIVEN NAMES A B C D E F G H	GIVEN NAMES I J K L M N O	GIVEN NAMES P Q R S T U V W X Y Z	GRANTEES	1 Book 2 Page	1 Date of Instrument 2 Date when Recorded			DESCRIPTION
						Month	Day	Year	
Sherard		Jos B et al		J B McBee et al	V-4 423	Jun	26	1913	5 A Corner Twp
do		Vandiver		Plat	L-4 28	Jun	26	1913	Plat
do	A J			W F McGee & J E Watson	N-4 126	Jul	17	1913	Inst 367.25 A Savannah Twp
do		H Reid		F W Wright	N-4 288	Oct	23	1913	Lot in Iva
do	J L - W M - D C - Jos- et al			Lula Reed	L-4 120	Dec	2	1914	do
do	Jos- B- Zedie Mc Edwards -			Zadie Mc Edwards	W-4 24	Feb	26	1914	Lot in Anderson
do	David			E W Sherard	W-4 72	Mar	26	1914	372 .50 A Savannah Twp
do	Baxter M			E W Sherard	W-4 73	Mar	26	1914	do
do			W H	E W Sherard	W-4 74	Mar	26	1914	do
do	E W et al			R W & W P Sherard	S-4 297	Mar	26	1914	373.50 A
do	E J - Jos- extors			J S Fowler	S-4 229	Feb	6	1914	127 A Corner Twp
do	E W & W R			W F McGee & J E Watson	Y-4 7	Mar	26	1914	373.50 A Corner Twp
do	Fannie P et al			W F Farmer & W A Speer	A-5 6	Apr	1	1914	Lot in Anderson
do	Grace G			A W Bailey	L-4 414	Nov	7	1914	Lease
do		Wm Extor		C J DeCamp	A-5 358	Jan	16	1915	Lot in Anderson
do		Winston C		J J Fretwell	S-4 362	Mar	3	1915	72 A Fork Twp 27 A And. & Oc. Co



# INDEX TO DEEDS, ANDERSON COUNTY, S. C.—GRANTORS

Refer to SUB-INDEX in front portion of Book for Alphabetical Arrangement and Page Reference to Names in this Index.

Cott's Patented Index Systems. Owned and manufactured by Walker, Evans & Cogswell Co., Charleston, S. C.

N. B.—This system of indexing is patented, and same covers both the Sub-index and sheets comprising the General Index. The Loose Leaf Binder is also patented, both being the patents of C. M. COTT, Walker, Evans & Cogswell Co., of Charleston, S. C., are owners of these patents, and furnish these Sheets and Binders in North Carolina, South Carolina, Georgia, Florida and Alabama.

GRANTORS FAMILY NAMES	GIVEN NAMES A B C D E F G H	GIVEN NAMES I J K L M N O	GIVEN NAMES P Q R S T U V W X Y Z	GRANTEES	1 Book 2 Page	1 Date of Instrument 2 Date when Recorded			DESCRIPTION
						Month	Day	Year	
Sherard			W A	W E Watson Jno W Linley	W-4 336	Jun	17	1915	Lot 1n Anderson
do	"race G			W N Robins & J M McCown	Z-4 207	Dec	18	1915	Lease
do	H Reed			Iva Stephenson	W-4 611	Feb	4	1916	Lot in Iva
do			V C exor	So Public Utilitues Co	L-4 697	Apr	12	1916	Right of Way
do			Saphronia	Jno Freeman	Z-4 245	Dec	4	1916	Agreement
do			W M	W D Latham	D-5 154	Dec	7	1916	76.8/100 A Croner Twp
do			W T A	Sallie S Wallace et al	Z-4 358	Jun	1	1917	347.4 A Corner Twp
do			W T A et al	Sallie S Wallace	Z-4 359	Jun	1	1917	262.25 A do
do			do	Virginia S Watson	Z-4 361	Jun	1	1917	324.75 A do
do	George			Tom Speer	F 5 6	July	16	1917	15 A Savannah Twp
do			W A	J P King	D 5 654	Sept	17	1917	Lot Anderson
do		J G		School Trustees Mt View	G 5 401	mar	4	1918	1 1/2 A Corner Twp
do			Winston	Pat W Major	G-5 746	Oct	3	1918	62 A Hopewell Twp
do	E S			James Cowan	G -5 778	Oct	31	1918	96 A Savannah Twp
do	H R, Lila, S B, W H, WEA,			J W Bruce	I-5 144	Jan	21	1919	185 A Corner Twp
do			W T A	Sam Prince	L 5 653	Dec	13	1919	160 A Corner
do			R S	V C Seawright	P 5 253	Jan	20	1919	Lot Iva



# INDEX TO DEEDS, ANDERSON COUNTY, S. C.—GRANTORS

Refer to SUB-INDEX in front portion of Book for Alphabetical Arrangement and Page Reference to Names in this Index.

Cott's Patented Index Systems. Owned and manufactured by Walker, Evans & Cogswell Co., Charleston, S. C.

GRANTORS FAMILY NAMES	GIVEN NAMES A B C D E F G H	GIVEN NAMES I J K L M N O	GIVEN NAMES P Q R S T U V W X Y Z	GRANTEES	1 Book 2 Page	1 Date of Instrument 2 Date when Recorded			DESCRIPTION
						Month	Day	Year	
Sherard		Jas W		C M Sherard	Y 4 204	Jan	28	1920	96 A
do		Joe		S E Leverette	N 5 6	Jan	31	1920	Lot Iva
do	Grace G			P B Ligon	I 5 651	Jan	31	1930	Lease
do	H Reid			J C Ligon	N 5 150	Feb	6	1920	12 Lots Iva
do	do			B A Watt	R 5 35	Feb	19	1920	11 Lots Iva
do	do			Guss Hall	P 5 352	Feb	19	1920	17 Lots Iva
do		John E		Ben McGreer	P 5 710	July	31	1920	Lot City
do	H Reid et al			D A Geer	Y 4 240	Feb	19	1921	32.15 A Belton Ts
do		Jas W		Martha A Campbell	M 5 73	July	25	1921	83 A
do		Lilly Mae et al		Salvation Army	Y 4 253	Aug	19	1921	Lot City
do			W T A	R S Sherard	M 5 419	Feb	13	1922	2 lots Iva
do		J L		J M Evans	M-5 680	Aug	18	1922	Lot City
do		Jno E		Moses Paschal et al	V-5 163	Oct	31	1922	do
do	Ella			do ---	O-5 618	Oct	31	1922	Dower
do		J L et al Receivers		Mrs J Fred Dean	O-5 658	Dec	4	1922	426 A Varennes
do	H R	Lila	S B W T A	W H Sherard	O-5 742	Feb	23	1923	Int 536.35 Corner Tp



# INDEX TO DEEDS, ANDERSON COUNTY, S. C.—GRANTORS

Refer to SUB-INDEX in front portion of Book for Alphabetical Arrangement and Page Reference to Names in this Index

Cott Patented Index Systems. Owned and manufactured by Walker, Evans & Cogswell Co., Charleston, S. C.

N. B.—This system of indexing is patented, and same covers both the Sub-Index and sheets comprising the General Index. The Loose Leaf Binder is also patented, both being the patents of C. M. COTT. Walker, Evans & Cogswell Co., of Charleston, S. C., are owners of these patents and furnish these Sheets and Binders in North Carolina, South Carolina, Georgia, Florida and Alabama.

GRANTORS FAMILY NAMES	GIVEN NAME A B C D E F G H	GIVEN NAME I J K L M N O	GIVEN NAME P Q R S T U V W X Y Z	GRANTEES	1 Book 2 Page	1 Date of Instrument 2 Date when Recorded Month Day Year	DESCRIPTION
Sherard	H R	Lilla	S B & W H	W T A Sherard	0-5		
do	H Reid			J M Campbell	740	Feb 23 1923	Int 372.65 A Corner
do	Grace G			L W Rogers	S-5		
do			W T A	# 61 Generostee School Dist	207	Mar 16 1923	Lot Iva
do	H Reid			W C Brown Trustee	W-5		
do		J L Trustee		Mrs Annie E Martin	214	Nov 5 1923	Lease
do		do do		Mrs C J Post	S-5		
do	Dexter			Rufus Fant Jr Trustee	592	Nov 30 1923	4 A Corner Tp
do	Grace G			A Towers Ligon	S-5		
do			Com- William et al	John P Benson	681	Jan 4 1924	Lot Belton
do			W H	Lila Sherard	X-5		
do		J L		Samuella Davis	4	Jan 8 1924	Lot City
do			et al Prue Wesley	Stinson Sherard Trustee	X-5		
do	Addie &	Mamie Ruth		do	8	Jan 12 1924	do
do			Pearl L & Stinson as Trustees et al	do	W-5		
do	J A Mack	Mack et al		do	2334	Feb 4 1924	56.75 A Corner
				do	S-5		
				do	780	Feb 15 1924	Lot Varennes
				do	W-5		
				do	408	Apr 22 1924	Receipt
				do	T-5		
				do	100	May 9 1924	536.35 A Corner Tp
				do	T-5		
				do	154	Jun 16 1924	Lot City
				do	W-5		
				do	650	Nov 24 1924	124.29 A Savannah Tp
				do	W-5		
				do	650	Nov 24 1924	do
				do	W-5		
				do	650	Nov 24 1924	do
				do	W-5		
				do	650	Nov 24 1924	do



# INDEX TO DEEDS, ANDERSON COUNTY, S. C.—GRANTORS

Refer to SUB-INDEX in front portion of Book for Alphabetical Arrangement and Page Reference to Names in this Index

Cott Patented Index Systems. Owned and manufactured by  
Walker, Evans & Cogswell Co., Charleston, S. C.

GRANTORS FAMILY NAMES	GIVEN NAME ABCDEFGH	GIVEN NAME IJKLMNO	GIVEN NAME PQRSTUVWXYZ	GRANTEES	1 Book 2 Page	1 Date of Instrument 2 Date when Recorded			DESCRIPTION
						Month	Day	Year	
Sherard		J L		Robert Sherard	T-5 341	Dec	1	1924	Lot City
do			Robert	John E Sherard	T-5 621	Apr	11	1925	do
do		J L Trustee		J L McGee	X-5 305	May	8	1925	Lots See Deed
do		J L		James Henry	T-5 461	Jan	24	1925	56 $\frac{3}{4}$ A Corner Tp
do		Jas L	Winston	T Allen	W-5 717	Feb	4	1925	100 A Corner Tp
do			Prue W & Trustee	Eddie Jowers et al	Z-5 166	Sept	29	1925	Agreement
do			Stinson Ind	Pearl L Sherard	X-5 362	Oct	6	1925	124.29 A Savannah
do			Trustee Stinson	Stinson Sherard	X-5 361	Oct	6	1925	85.5 A Savannah
do		J L Trustee		J L Hembree et al	Q-5 16	Dec	28	1925	Lot City
do		do do		Essie Clinkscales	Q-5 75	Apr	2	1926	do
do		J L Exor.		J F Watson	Q-5 88	Jun	15	1926	do
do	H Reid			R E Seawright	Q-5 160	Nov	6	1926	Deed confirmation
do		J L Special	Referee	Asso The Perpt Bldg & Loan	Y-5 157	Dec	15	1926	Lot City
do			S B	Juanita S Sherard	U-5 648	Jan	10	1927	Lot Iva
do		Lewis		J J Fretwell	Z-5 580	Feb	19	1927	Contract
do	Ethel Norris et al			Lula M Hall	Q-5 249	Apr	28	1927	1.14 A Varennes




# INDEX TO DEEDS, ANDERSON COUNTY, S. C.—GRANTORS

Refer to SUB-INDEX in front portion of Book for Alphabetical Arrangement and Page Reference to Names in this Index.


THE R. L. BRYAN CO., COLUMBIA, S. C. 170414

GRANTORS FAMILY NAMES	GIVEN NAMES A B C D E F G H	GIVEN NAMES I J K L M N O	GIVEN NAMES P Q R S T U V W X Y Z	GRANTEES	1 BOOK 2 PAGE	1 Date of Instrument 2 Date when Recorded			DESCRIPTION
						Month	Day	Year	
Sherard		Mary L		J J Fretwell	Z-5 746	Jul	16	1927	Dower
do		J G		School Dist. No. 65	Q-5 303	Aug	29	1927	Deed of Confirmation
do			Vernon	Willie Sherard	B-6 147	Aug	30	1927	Lot City
do	Fannie P			Maggie I Seal	B-6 278	Nov	17	1927	do
do			W H & W T A	Wateree Power Co	Q-5 349	Dec	20	1927	489 A Corner Tp
do	Grace G			Nettie Taylor	C-6 335	Mar	26	1928	Quit Claim Deed
do		Lila		Wateree Power Co	B-6 608	Jul	3	1928	36 A Corner
do			W T A,	do	B-6 607	Jul	3	1928	do
do			Wade H	W. Frank McGee et al	E-6 233	Jun	13	1929	Lot City
do			W.H.	Exors Lula & Paul E Martin	A-6 398	Jul	22	1929	Quit Claim Deed
do			Trustee P.W. et al	School Dist. # 17	C-6 781	Aug	5	1929	Agreement
do		Lewis		Wateree Power Co.	H-6 697	Jun	27	1933	29 A Savannah
do	Ethel N			S P U Co	N-6 230	Nov	30	1934	Right of way
do		J.G.		Paul E Stephens	M-6 580	Jun	17	1935	73 A Corner
do		J.L. Trustee et al		K.H. Campbell	O-6 349	Jan	25	1936	Lot Centerville
do		Lila		Federal Land Bank	Q-6 66	Feb	27	1936	500 A Corner





# INDEX TO DEEDS, ANDERSON COUNTY, S. C.—GRANTORS



Refer to SUB-INDEX in front portion of Book for Alphabetical Arrangement and Page Reference to Names in this Index.

THE R. L. BRYAN CO., COLUMBIA, S. C. 170414

GRANTORS FAMILY NAMES	GIVEN NAMES A B C D E F G H	GIVEN NAMES I J K L M N O	GIVEN NAMES P Q R S T U V W X Y Z	GRANTEES	1 BOOK 2 PAGE	1 Date of Instrument 2 Date when Recorded			DESCRIPTION
						Month	Day	Year	
Sherard		Marshall P.		Robert E Burriss Jr	P-6 472	Sept	30	1936	Lot <sup>s</sup> Centerville
do		M.P.		M.R. Campbell et al	P-6 613	Nov	24	1936	Lot City
do		Mrs. John W.		Duke Power Co	S-6 202	Jan	7	1937	Right of way
do		M.P.		Hoyt B. Ethridge	T-6 113	Mar	10	1937	Lot Centerville
do		M.P.		J.B. Creighton	T-6 120	Mar	13	1937	Lot City
do		Marshall P		Lecie F. Dove	T-6 121	Mar	13	1937	Lot Centerville
do		M.P.		Hoyt B. Ethridge	T-6 188	Apr	13	1937	do
do		M.P.		M.E. Adams	U-6 14	May	6	1937	Lot City
do	Ethel N			Duke Power Co	V-6 37	Apr	7	1937	Right of way
do		Marshall P		Maggie Derrick	T-6 282	May	22	1937	Lot Centerville
do		Marshall P.		W.M. Suttles	T-6 319	Jun	10	1937	Lot City
do	Grace G.			J. Leland Sadler	T-6 407	Aug	6	1937	2 Lots City
do		M.P.		E.H. Franks	T-6 607	Nov	26	1937	123 A Martin Tp
do		M.P. Trustee		Ben C. Martin	U-6 148	Nov	27	1937	Lot Pendleton
do		M.P. Trustee		J.C. Hall	U-6 149	Nov	27	1937	Lot Pendleton
do		Marshall P		Jasper M. Dove	W-6 324	Jun	25	1938	Lot Centerville



# Index To Deeds, Anderson County, S. C.—GRANTORS

Refer to SUB-INDEX in front portion of book for Alphabetical Arrangement and Page Reference to Names in this Index.

THE R. I. BRYAN COMPANY, COLUMBIA, S. C. 290105

GRANTORS FAMILY NAME	GIVEN NAMES ABCDEFGH	GIVEN NAMES IJKLMNO	GIVEN NAMES PQRSTUWXYZ	GRANTEES	1 BOOK 2 PAGE	1 Date of Instrument 2 Date when Recorded			DESCRIPTION
						Month	Day	Year	
Sherard			Mrs. W.M.	Duke Power Company	S-6 759	Jul	28	1938	Right of way
do		M.P.		E.N. Dove	W-6 544	Nov	1	1938	Lot Centerville
do			et al Mrs. W.M.	Duke Power Company	Y-6 218	Feb	2	1939	Right of way
do	Ella et al			Pendleton Oil Mill	Y-6 221	Feb	3	1939	Lot Pendleton Tp
do	Ella et al			Christine Johnson	Y-6 272	Mar	8	1939	Int Lot Pendleton Tp
do	Ella et al			Rebecca Thompson	Y-6 274	Mar	8	1939	do
do	Ella et al			Pauline Thompson	Y-6 276	Mar	8	1939	do
do	Ella et al			Irene Owens	Y-6 278	Mar	8	1939	do
do	Ella et al			Josephine Furman	Y-6 282	Mar	9	1939	do
do	Ella et al			Edward Winston	Y-6 284	Mar	9	1939	do
do		Marshall P		H.M. Sanders	Z-6 109	Aug	5	1939	Lot Centerville
do		M.P.		John R. Anderson	Z-6 191	May	13	1939	Lot City
do	Ella et al			Robert Winston	Y-6 443	Jul	18	1939	1 A Pendleton Tp
do	Ella et al			Georgia Winston	Y-6 494	Sept	14	1939	Lot Pendleton
do	Ella et al			Ethel D. Aull	Y-6 507	Sept	19	1939	Lot Pendleton
do		Marshall P.		Earle Hammond	Z-6 516	Nov	6	1939	Lot City



# Index To Deeds, Anderson County, S. C.—GRANTORS

Refer to SUB-INDEX in front portion of book for Alphabetical Arrangement and Page Reference to Names in this Index.

THE R. L. BRYAN COMPANY, COLUMBIA, S. C. 290105

GRANTORS FAMILY NAME	GIVEN NAMES ABCDEFGH	GIVEN NAMES IJKLMNO	GIVEN NAMES PQRSTUVWXYZ	GRANTEES	1 BOOK 2 PAGE	1 Date of Instrument 2 Date when Recorded			DESCRIPTION
						Month	Day	Year	
Sherard		M.P.		John R. Anderson	Z-6 651	Jan	3	1940	Lot City
do			Mrs.R.M.	Duke Power Company	A-7 152	Mar	15	1940	Right of way
do	Ella			Eva Smith	E-7 301	Jun	1	1940	1 A Pendleton Tp
do		Martha et al		W.J. Martin	D-7 265	Oct	30	1940	86 A Fork
do		J.L. Trustee		C.B. & Ruby R. Drennon	G-7 205	Feb	3	1941	2 Lots City-1 Lot Centerville
do	H. Reid			Ella McAdams, et al	G-7 276	Apr	16	1941	2 Lots Iva
do		Lewis		Frederick L.Sherard	M-7 18	Aug	25	1942	43.99 A Savannah
do		Martha W.		G.A. & Mary J. Garrett	K-7 313	Sept	15	1942	Lot City
do	Ella, et al			Mamie Crawford	L-7 174	Oct	10	1942	Int Lot Pendleton Tp
do		J.G.		T.C. Simpson	M-7 183	Nov	9	1942	68½ A Corner Tp
do		Millie		Sanford Arsena	M-7 191	Nov	14	1942	1/2 Int Lot City
do		Juanita S.		W.Frank McGee	M-7 201	Nov	17	1942	Lot Iva
do			Wade H.Jr.	Elizabeth W. Sherard	L-7 203	Aug	9	1943	Power Attorney
do		Martha W. M .P.		A.P. & Lula B.Thompson	N-7 291	Dec	11	1943	See Deed
do		Martha W. M.P.		Marie Geisberg	O-7 426	Dec	13	1943	Lot Varennes
do		Martha W. M.P.		Max Geisberg	Q-7 115	Apr	24	1944	22 Lots Varennes



# Index To Deeds, Anderson County, S. C.—GRANTORS

Refer to SUB-INDEX in front portion of book for Alphabetical Arrangement and Page Reference to Names in this Index.

THE R. L. BRYAN COMPANY, COLUMBIA, S. C. 290105

GRANTORS FAMILY NAME	GIVEN NAMES ABCDEFGH	GIVEN NAMES IJKLMNO	GIVEN NAMES PQRSTUVWXYZ	GRANTEES	1 BOOK 2 PAGE	1 Date of Instrument 2 Date when Recorded			DESCRIPTION
						Month	Day	Year	
Sheared	Elizabeth Gray			Clyde & Lois Clemons	R-7 266	Jul	26	1944	Lot City
Sherard		Julius <sup>a</sup>		Rosa Harris	R-7 279	Aug	1	1944	Lot City
do		Julius A.		Duke Power Company	A-7 599	Aug	21	1944	Right of way
do			W.H.	M.K. Lopez	R-7 441	Sept	18	1944	Lot Iva
do		M.P. & Martha W.		A.P. & Lula B. Thompson	R-7 562	Oct	18	1944	Lot Varennes
do		M.P. & Martha W.		Alice Human Smith	R-7 667	Nov	15	1944	Lot Varennes
do		M.P. & Martha W.		Gladys Gurley	R-7 697	Nov	22	1944	Lot City
do		M.P. & Martha W.		J.L. Sherard	T-7 554	May	9	1945	2 lots City
do		M.P. & Martha W.		A.R. & Gladys K. Kernels	T-7 560	May	10	1945	2 lots Varennes
do		Martha W. & M.P.		Euretta Haulbrook	V-7 123	Jul	31	1945	Lot City
do		Martha W. M.P.		Charles C. & Maggie L. Skelton	V-7 148	Aug	6	1945	Lot Varennes
do	Frederick L. (Bachelor)			Lewis Sherard	V-7 189	Aug	13	1945	44 A Grove School / District
do			Warren	E.W. Sherard et al	V-7 243	Aug	27	1945	212 A Corner
do		M.P.		Martha W. Sherard	V-7 704	Nov	24	1945	11 Lots Varennes
do		Martha W.		B.R. Bolt	X-7 38	Jan	46	1946	2 lots Varennes
do		J.L.		Martha W. Sherard	Y-7 374	Jan	31	1946	2 lots City



## Index To Deeds, Anderson County, S. C.—GRANTORS

Refer to SUB-INDEX in front portion of book for Alphabetical Arrangement and Page Reference to Names in this Index.

THE R. L. BRYAN COMPANY, COLUMBIA, S. C. 220100

GRANTORS FAMILY NAME	GIVEN NAMES ABCDEFGH	GIVEN NAMES IJKLMNO	GIVEN NAMES PQRSTUVWXYZ	GRANTEES	1 BOOK 2 PAGE	1 Date of Instrument 2 Date when Recorded			DESCRIPTION
						Month	Day	Year	
Sherard		Martha W.		Ross Builders Supplies Inc.	Y-7 414	Feb	7	1946	4 lots City
do		Martha W.		Radney D. Hall	Y-7 446	Feb	12	1946	Lot Varennes
do		Martha W.		A.P. & Lula Thompson	A-8 237	Apr	30	1946	Lot Varennes
do	Daisy			Edward Jones	Y-7 280	Jan	14	1946	Lot Varennes
do		✓ Martha W.		E.D. Tate	A-8 637	Jul	29	1946	3 lots City
do		Martha W.		W.R. Patterson	B-8 91	Aug	26	1946	Lot Centerville
do	Ethel N.			Duke Power Co.	S-7 213	Nov	18	1946	Right of way
do		J.G.		Frank A. McCown	B-8 581	Nov	23	1946	69 A Corner
do		Martha W.		C.B. Ramey	D-8 272	Feb	18	1947	Lot Centerville
do		✓ Martha W.		Standridge Lucille G. & J. Cromer /	D-8 423	Mar	18	1947	2 lots Varennes
do		Julia		Rosa Harrison	F-8 13	Apr	19	1947	Deed of confiration
do		Icelia M.		Pearl P. Shaw	E-8 359	Jun	23	1947	Lots Iva
do		Joe		Duke Power Co.	S-7 478	Jul	10	1947	Right of way
do		J.L.		Joseph H. Fennell	G-8 495	Nov	15	1947	Lot Centerville
do		Martha W.		Maud C. Craft	H-8 133	Jan	7	1948	Lot Varennes
Sherrod		John E.		J.L. Pickens	H-8 148	Jan	9	1948	Lot City



## (7)

THE R. L. BRYAN COMPANY, COLUMBIA, S. C. 251

[illegible]



# INDEX TO DEEDS, ANDERSON COUNTY, S. C.—

GRANTORS

8

A

Refer to SUB-INDEX in front portion of Book for Alphabetical Arrangement and Page Reference to Names in this Index

Cott's Patented Index Systems.—Manufactured by  
THE NATIONAL INDEX CO., Columbus, O.

GRANTORS <del>GRANTORS</del> FAMILY NAMES	GIVEN NAMES A B C D E F G H	GIVEN NAMES I J K L M N O	GIVEN NAMES P Q R S T U V W Y Z	GRANTEES <del>GRANTORS</del>	1 Book 2 Page	1 Date of Instrument 2 Date when Recorded			DESCRIPTION
						Month	Day	Year	
Spearman			Sarah	Benj Clardy	K- 68	Mar	3	1810	102½A- Hurricane Crk
do	David			Andrew McAlister	M- 264	July	26	1814	100A- Hurricane Crk
do	David			Jno Clardy	M- 353	Mar	28	1815	600A- Hurricane Crk
do	David			Mathias Staunton	T- 310	June	4	1832	100A- Hurricane Crk
do	Benj			Joel B Gambrell	W- 56			1832	35½A- adj Joel B Gambrell
do	David			Banj Kelly	U- 343	Jan	5	1835	100A- Hurricane Crk
do	David			Shilo Church	T- 447	May	4	1833	2A- Hurricane Crk
do et al		Lo uisa		J T Mouchet	X-2 626	Dec	22	1884	187A- adj Robt Reed
do	B T			Elijah owen et al	A-2 33			1858	134A-
do (By Heirs)		Jno		Jno W Spearman	E-2 123	Nov	28	1859	100A- Generostee Crk
do		Jno W		Joel B Newton	E-2 122	Nov	28	1859	100A- Generostee Crk
do		M-		J W Spearman	H-2 290	Dec	9	1867	Deed of Gift 82A- adj J B Newton
do			T A	S T Richardson	J-2 272	Dec	11	1869	1½A- near Shilo Church
do	Elias			J G Hall	M-2 418	Dec	20	1872	26¼A- L- Generostee Crk
do			T A	J G Richardson	M-2 156	June	6	1872	50A- adj M- Richardson
do	Elias			Jno G Hall	M-2 418	Dec	20	1872	26¼A- L- Generostee Crk



## GRANTORS

## INDEX TO DEEDS, ANDERSON COUNTY, S. C.—

Refer to SUB-INDEX in front portion of Book for Alphabetical Arrangement and Page Reference to Names in this Index

Cott's Patented Index Systems.—Manufactured by  
THE NATIONAL INDEX CO., Columbus, O.

GRANTORS <del>GRANTORS</del> FAMILY NAMES	GIVEN NAMES A B C D E F G H	GIVEN NAMES I J K L M N O	GIVEN NAMES P Q R S T U V W X Y Z	GRANTEES <del>GRANTEES</del>	1 Book 2 Page	1 Date of Instrument 2 Date when Recorded			DESCRIPTION
						Month	Day	Year	
Spearman		Mary A		J M Shockley	L-2 301	June	6	1872	50A- Big Crk
do		Jno W		Jos E Spearman	M-2 482	Jan	15	1873	Deed of Gift 82A- adj J P Newton
do	D D			B J Spearman	N-2 612	Feb	12	1814	50A- Big Beaverdam
do	David D			Wm B Smith	P-2 50	Sept	13	1875	90A- Big Beaverdam
do		J J		D J Spearman	P-2 48	Apr	13	1875	107A- Beaverdam Crk
do		Nancy A		Jno B Spearman	S-2 114	Dec	30	1879	46A- adj W W Seawright
do		Jeremiah <sup>7</sup>		Jno C Spearman	S- 512	Aug		1880	Int in Real & Personal Est of D D Spearman Decd
do et al	C C,	Jas & Levi		Jno C Spearman	T-2 121	Nov	13	1880	120A- Hurricane Crk
do		Nancy		J C Spearman	T-2 263	Dec	16	1880	120A- Hurricane Crk
do	C C, D D (By Heirs)	Jas & Jno C		Jno C Spearman	T-2 121	Nov	13	1880	2 C Deed 120A- Hurricane Crk
do		J J		J C Spearman	U-2 617	Jan	14	1882	Int in Est D D Spearman
do		J W I		Jno C Spearman	V-2 292	Oct	3	1882	Int in Est D D Spearman
do et al		Martha		W A Simpson	V-2 431	Nov	17	1882	60A- Saluda River
do		J C		J M Wigington	V-2 564	Dec	22	1882	9½A- Hurricane Crk
do et al			W B	W A Simpson	V-2 431	Nov	17	1882	60A- Saluda River
do		Jno C		P J Johnson	U-2 794	Jan	17	1882	96A- Beaverdam Crk



# INDEX TO DEEDS, ANDERSON COUNTY, S. C.—

GRANTORS

8

C

Refer to SUB-INDEX in front portion of Book for Alphabetical Arrangement and Page Reference to Names in this Index

Cott's Patented Index Systems.—Manufactured by  
THE NATIONAL INDEX CO., Columbus, O.

GRANTORS <del>GRANTORS</del> FAMILY NAMES	GIVEN NAMES A B C D E F G H	GIVEN NAMES I J K L M N O	GIVEN NAMES P Q R S T U V W Y Z	GRANTEES <del>GRANTEES</del>	1 Book 2 Page	1 Date of Instrument 2 Date when Recorded Month Day Year	DESCRIPTION
Spearman et al		Laura		L S Clinkscales	X-2 29	Feb 2 1884	136A- L- Generostee
do et al		Louisa		Jesse McGee	X-2 452	Oct 14 1884	132A- adj Wm Hamilton
do et al		Louisa		Matilda Tucker	X-2 624	Dec 22 1884	144A- adj Jesse McGee
do		Jno C		Jas F Iler	X-2 584	Dec 5 1884	131A-Hurricane Crk
do	D D			B F Spearman	N-2 611	Feb 12 1884	7½A- Big Reäverdam
do	D I			W I Farmer	A-3 254	Nov 26 1886	23A- Williamston Tp
do		J M		Susan A Tice	B-3 1	Jan 26 1887	42A- Saluda River
do	Cynthia J			Ira B York	B-3 210	Mar 3 1888	49A- L- Generostee
do et al	Cynthia J			G W Dunlap	C-3 326	Jan 2 1888	43A- L- Generostee
do et al	Cynthia J			R L Dunlap	C-3 329	Jan 2 1888	55A- L- Generostee
do et al	Cynthia J			Columbus Dunlap	C-3 331	Jan 2 1888	53A- L- Generostee
do et al	Cynthia J			A E, M E & Malinda Dunlap	C-3 334	Jan 2 1888	120A- L- Generostee
do et al	Cynthia J			Sarah Taylor	C-3 337	Jan 2 1888	51A- L- Generostee
do et al	Cynthia J			Amanda Beck	C-3 339	Jan 2 1888	45A- L- Generostee
do		J D		Martha & W B Spearman	B-3 479	May 22 1889	46¼a- Hurricane Crk
do		J W		Savannah Valley R R Co	D-3 542	May 21 1889	Right of way



# INDEX TO DEEDS, ANDERSON COUNTY, S. C.—

## GRANTORS

Refer to SUB-INDEX in front portion of Book for Alphabetical Arrangement and Page Reference to Names in this Index

Cott's Patented Index Systems.—Manufactured by  
THE NATIONAL INDEX CO., Columbus, O.

GRANTORS <del>GRANTORS</del> FAMILY NAMES	GIVEN NAMES A B C D E F G H	GIVEN NAMES I J K L M N O	GIVEN NAMES P Q R S T U V W Y Z	GRANTEES <del>GRANTORS</del>	1 Book 2 Page	1 Date of Instrument 2 Date when Recorded			DESCRIPTION
						Month	Day	Year	
Spearman		J E		Savannah Valley R R Co	D-3 540	May	21	1889	Right of Way
do	Francis A			Martha & W B Spearman	E-3 5	May	23	1889	See Deed
do et al	David J, Mary J, Nancy E, Jacob J & Jno W			W F Dickerson	E-3 596	Dec	1	1890	22A- Williamston Tp
do et al	David J, Jacob J, Jno W, Nancy E & Mary J			Wm M Martin	E-3 598	Dec	1	1890	30A-
do		J W		Louisa Spearman	G-3 483	Feb	2	1892	Agreement
do et al	F A			Ezekiel Long	G-3 458	Jan	15	1892	4A-
do		Nancy E		J I Spearman	J-3 212	Dec	31	1892	55A- Beaverdam Crk
do		J I		Jas B Rhodes	I-3 10	Mar	3	1892	4A- Williamston Tp
do et al	D I	J I, & J W		N E Spearman	J-3 641	Dec	28	1893	See Deed
do	D I,	J W, N E, & J I		T W Poore	I-3 230	Jan	12	1893	112 <sup>1</sup> / <sub>2</sub> A- Williamston Tp
do		M C & S B		T D Poore	J-3 712	Feb	7	1894	Dower
do et al	D J,	N E, J W, J I		T D Poore	J-3 713	Feb	8	1894	112A-
do		Malinda M		T D Poore	J-3 713	Feb	7	1894	Dower
do	Elizabeth, Jas W, Jno W, Wm	Margaret &		Jos E Spearman	L-3 267	Sept	6	1895	100A-
do		J E		J C Spearman	N-3 309	Oct	27	1896	48A- Corner Tp
do		J E		Z J Spearman	N-3 312	Oct	27	1896	56-8/10A-Corner Tp



# INDEX TO DEEDS, ANDERSON COUNTY, S. C.—

**GRANTORS**

Refer to SUB-INDEX in front portion of Book for Alphabetical Arrangement and Page Reference to Names in this Index

Cott's Patented Index Systems.—Manufactured by  
THE NATIONAL INDEX CO., Columbus, O.

GRANTORS <del>GRANTORS</del> FAMILY NAMES	GIVEN NAMES A B C D E F G H	GIVEN NAMES I J K L M N O	GIVEN NAMES P Q R S T U V W X Y Z	GRANTEES <del>GRANTORS</del>	1 Book 2 Page	1 Date of Instrument 2 Date when Recorded			DESCRIPTION
						Month	Day	Year	
Spearman		Jas B		Wm Martin	N-3 334	Nov	7	1896	53 $\frac{3}{4}$ A- Hopewell Tp
do		J E		R I Stewart	O-3 111	Jan	12	1897	2A-
do	Georgia E &		Z <i>g</i>	Wesley Reid	Q-3 120	Nov	4	1897	Deed & Plat 46 $\frac{1}{4}$ A-
do			W D	C E Pilgrim	Q-3 48	Oct	28	1897	62A- Beaverdam Crk
do		Martha C, M M, & S B		W M Martin	P-3 537-8	Dec	12	1898	Dower
do		J W		W A Simpson	Q-3 328	Feb	18	1898	37 $\frac{1}{2}$ A-
do		J W		W A Simpson	R-3 54	July	27	1898	165A-
do			W D	W S Mauldin	S-3 201	Oct	24	1899	94 $\frac{1}{2}$ A- Brushy Crk Tp
do		J C		R H Newell	S-3 308	Dec	4	1899	48A- Corner Tp
do			W D	W A Simpson	S-3 342	Dec	12	1899	53A- Brushy Crk Tp
do		J E		Mrs M C Tucker	S-3 366	Dec	18	1899	50A- Corner Tp
do		J E		J H Sanders	V-3 86	June	29	1900	1786-2/3 Sq Yds
do	G E			T F Burtom	V-3 615	Nov	23	1901	34 $\frac{1}{4}$ A-
do		J B		W A Jenkins	X-3 11	Mar	4	1902	1A- Williamston Tp
do		J W		E N Elrod	X-3 446	Mar	23	1905	50A- Brushy Crk Tp
do		J I		Jas B Spearman	<i>u</i> N-3 358	Jan	17	1902	Deed & Plat 55A-



## INDEX TO DEEDS, ANDERSON COUNTY, S. C.—

Refer to SUB-INDEX in front portion of Book for Alphabetical Arrangement and Page Reference to Names in this Index

Cott's Patented Index Systems.—Manufactured by  
THE NATIONAL INDEX CO., Columbus, O.

GRANTORS <del>GRANTORS</del> FAMILY NAMES	GIVEN NAMES A B C D E F G H	GIVEN NAMES I J K L M N O	GIVEN NAMES P Q R S T U V W Y Z	GRANTEES <del>GRANTEES</del>	1 Book 2 Page	1 Date of Instrument 2 Date when Recorded			DESCRIPTION
						Month	Day	Year	
Spearman		J P		W E Allen	X-3 555	Sept	17	1903	72/100A--
do	Anna J			Wm D Spearman	D-4 28	Oct	11	1905	100A- Williamston Tp
do	Anna J			Mrs Lou R Webb	A-4 221	Oct	11	1905	186A- Brushy Crk Tp
do			W D	Jas B Spearman	C-4 273	Oct	24	1905	61 $\frac{1}{4}$ A- Williamston Tp
do		J E		Dr J E Watson	D-4 131	Nov	6	1905	$\frac{1}{2}$ A-
do		J E		J E Watson	C-4 293	Nov	6	1905	20-65/100A- Corner Tp
do			W D	W S Mauldin	D-4 149	Nov	10	1905	100A- Williamston Tp
do		J C		W F Hanks	D-4 204	Nov	27	1905	142A-
do			W D	R M Spearman	D-4 216	Dec	1	1905	60A- Williamston Tp
do			W D	J I Spearman	D-4 217	Dec	1	1905	48 $\frac{1}{2}$ A- Williamston Tp
do			Sarah C	H E Shirley	D-4 639	Mar	26	1906	1 $\frac{1}{4}$ A- Williamston Tp
do		J N		A M Dickerson	F-4 235	Dec	6	1906	18 $\frac{1}{2}$ A- Williamston Tp
do			R M	E E Cason	F-4 237	Dec	6	1906	60A-
do		J N		Jas B Spearman	F-4 239	Dec	6	1906	42 $\frac{3}{4}$ A-
do		J I		W D Rogers	F-4 240	Dec	6	1906	75A-
do		J I		J N Spearman	F-4 241	Dec	6	1906	52-7/10A-



# INDEX TO DEEDS, ANDERSON COUNTY, S. C.—

GRANTORS

g

Refer to SUB-INDEX in front portion of Book for Alphabetical Arrangement and Page Reference to Names in this Index

Cott's Patented Index Systems.—Manufactured by  
THE NATIONAL INDEX CO., Columbus, O.

GRANTORS <del>GRANTORS</del> FAMILY NAMES		GIVEN NAMES A B C D E F G H	GIVEN NAMES I J K L M N O	GIVEN NAMES P Q R S T U V W Y Z	GRANTEES <del>GRANTORS</del>	1 Book 2 Page	1 Date of Instrument 2 Date when Recorded Month Day Year			DESCRIPTION
Spearman et al	Annie T	J Lewis, W A, T E, Isadore A F	spearman			A-4 349	Nov	29	1906	25A-
do		W D	W S Mauldin			F-4 292	Dec	19	1906	189A- Brushy Crk Tp
do et al	Annie Tallulah, A F, J	Lewis, T E I,	W A Spearman			A-4 368	Jan	7	1907	Deed & Plat Int in 35½A-
do et al	Annie Talulah, A F, J	Lewis, W A,	T E Isadore Spearman			A-4 369	Jan	7	1907	Deed & Plt Int in 25¼A-
do et al	Annie Talulah, A F, T E I,	W A	J Lewis Spearman			A-4 385	Jan	18	1907	Deed & Plat Int in 35½A-
do et al	A F, J Lewis, T E I, &	W A	Annie Talulah Spearman			A-4 386	Oct	27	1907	Deed & Plat Int in 25¼A-
do		Mrs Ida	J E Robinson			G-4 2	May	16	1907	See Deed
Speares	H W		J W Grant			F-4 701	June	3	1907	49A- Fork Tp
Spearman	A F		W A Spearman			E-4 306	Oct	5	1907	30A- Williamston Tp
do		Mattie	J H Simpson et al			G-4 172			1907	Agreement as to Line
do et al		Nannie	J Edd Lollis			G-4 248	July	4	1908	15A- Honea Path
do		W D	W S Mauldin			J-4 762	Nov	24	1908	57-4/10A- Brushy Crk Tp
do et al		J C, Martha A, &	Z J Church Trustees Good Hope Pres			H-4 170	Mar	27	1909	2-22/100A-
do		W D	W S Mauldin			K-4 558	Aug	20	1909	84A- Brushy Crk Tp
do	A F		H V G Cooley			M-4 53	Dec	15	1909	3-1/5A-Belton Tp
do		W C	Geo W Belcher			G-4 581	Dec	15	1909	See Deed



## INDEX TO DEEDS, ANDERSON COUNTY, S. C.—

## GRANTORS

Refer to SUB-INDEX in front portion of Book for Alphabetical Arrangement and Page Reference to Names in this Index

Cott's Patented Index Systems.—Manufactured by  
THE NATIONAL INDEX CO., Columbus, O.

GRANTORS <del>GRANTORS</del> FAMILY NAMES	GIVEN NAMES A B C D E F G H	GIVEN NAMES I J K L M N O	GIVEN NAMES P Q R S T U V W Y Z	GRANTEES <del>GRANTEES</del>	1 Book 2 Page	1 Date of Instrument 2 Date when Recorded			DESCRIPTION
						Month	Day	Year	
Spearman		J C		G W Belcher	G-4 582	Dec	15	1909	See Deed
do	F A			C C Hindman	M-4 127	Jan	5	1910	50A- Belton Tp
do	Annie Talulah			W A Spearman	G-4 666	Feb	19	1910	See Deed
do	Annie Talulah			A F Spearman	G-4 668	Feb	19	1910	See Deed
do et al		Mertie		S A E Fleming	G-4 172	Feb	28	1908	Agreement as to line
do			W A	A F Spearman	O-4 57	Nov	29	1910	30-A WmSton T/S
do			W D	A M Gaillard	M-4 762	Oct	28	1910	52-A WmSton T/S
do		Minnie Webb		Ida Webb Spearman	P-4 148	Feb	10	1911	Deed-Plat-96 A-Brushy Crk Tshp
do et al		J B		School District No 48	Q-4 209	Jan	31	1911	See deed
do et al		J B		W O W Lodge No 458-	Q-4 209	Jan	31	1911	See deed
do		Ida		Minnie Webb Spearman	P-4 150	Feb	10	1911	Deed-Plat-Int. 96 A-Brushy Creek. Tshp
do	Annie &		Talulla	T E & Isadore Spearman	S-4 24	Apr	4	1911	Int-25 A-Wmston-Tshp
do		J N		Emma J Davenport	R-4 131	Nov	8	1911	52 7/10 A- Williamston Twp
do	A E			Annie A Spearman	R-4 773	Jul	8	1912	Lot in Belton Twp
do	D G			W P Shirley	T-4 198	Oct	14	1912	25-3/4 A
do			W D	J A Brown	T-4 282	Oct	30	1912	437.1 A Burshy Creek Twp



# INDEX TO DEEDS, ANDERSON COUNTY, S. C.—GRANTORS

Refer to SUB-INDEX in front portion of Book for Alphabetical Arrangement and Page Reference to Names in this Index.

Cott's Patented Index Systems. Owned and manufactured by Walker, Evans & Cogswell Co., Charleston, S. C.

N. E.—This system of indexing is patented, and same covers both the Sub-index and sheets comprising the General Index. The Loose Leaf Binder is also patented, both being the patents of C. M. COFF. Walker, Evans & Cogswell Co., of Charleston, S. C., are owners of these patents, and furnish these Sheets and Binders in North Carolina, South Carolina, Georgia, Florida and Alabama.

GRANTORS FAMILY NAMES	GIVEN NAMES A B C D E F G H	GIVEN NAMES I J K L M N O	GIVEN NAMES P Q R S T U V W X Y Z	GRANTEES	1 Book 2 Page	1 Date of Instrument 2 Date when Recorded Month Day Year	DESCRIPTION
Spearman			W W et al	W F McGee & J E Watson	T-4 3 93	Nov 23 1912	107 A Corner Twp
do		J B et al		Jno H McBrearty	Y-4 T-4 422	Ju n 18 1913	Lot in Wset Pelzer
do			Z J	W C Parnell	D 5 609	Aug 9 1918	Lot Iva
do		J N, G L, C F, J B et al		Alver John Spearman	Z 4 426	Nov 12 1917	26.50 A WilliamstonT
do		do do do do et al		Geo L Spearman	Z 4 428	Nov 12 1918	do
do		do do do do et al		Jacob N Spearman	Z 4 430	Nov 12 1917	do
do		do do do do et al		Eva C Clardy	F 5 35	Nov 12 1917	do
do		do do do do et al		Charles F Spearman	F 5 36	Nov 12 1917	do
do		do do do do et al		Deana C Perry	F 5 37	Nov 12 1917	do
do		J M		S A & T G Dickerson	J-5 23	Nov 23 1918	2 lots in Centerville
do	A J			B C Cason	J-5 35	Nov 27 1918	29 1/5 A Williamston Tp
do			W D	Jas. L. Bagwell	J-5 161	Jan 4 1919	84 1/2 A Brushy Creek
do			W D	M M Bagwell	J-5 162	Jan 4 1919	86 1/2 A Brushy Creek
do			W D	R M Spearman	J-5 212	Jan 10 1919	114 2/3 A Brushy Creek
do			W D	A W Spearman	J-5 220	Jan 4 1919	38 4/5 A Brushy Creek
do			W D	W T Davis	J-5 235	Jan 10 1919	58 1/4 A Williamston Tp



# INDEX TO DEEDS, ANDERSON COUNTY, S. C.—GRANTORS

Refer to SUB-INDEX in front portion of Book for Alphabetical Arrangement and Page Reference to Names in this Index.

Cott's Patented Index Systems. Owned and manufactured by Walker, Evans & Cogswell Co., Charleston, S. C.

GRANTORS FAMILY NAMES	GIVEN NAMES A B C D E F G H	GIVEN NAMES I J K L M N O	GIVEN NAMES P Q R S T U V W X Y Z	GRANTEES	1 Book 2 Page	1 Date of Instrument 2 Date when Recorded			DESCRIPTION
						Month	Day	Year	
SPEARMAN	A W et al			Jas L Bagwell et al	I 5 383	July	25	1919	Agreement
do			R M	M S Merrett	I 5 419	Aug	23	1919	do
do			do	M M Bagwell	I 5 420	Aug	19	1919	do
do			W B	L J Burriss	I 5 431	Sept	29	1919	do
do	A E			Margaret J Poore	L 5 336	Oct	3	1919	28 1/3 Belton Tp
do			W D	W E Murphy	L 5 321	Oct	11	1919	280 A Brushy Creek
do			W D	J R Stone	L 5 351	Oct	14	1919	32 3/4 A Brushy Creek
do	G L			B C Cason	E 5 20	Nov	7	1919	16.05 A Williamston Ts
do			W D	J R C Griffin	L 5 702	Dec	22	1919	201.98 A Brushy Creek
do	F A, Clara A E, Bessie	Lillie, Lewis L W, M E,	Zelpha et al	Lillie L Spearman	I-5 584	Dec	23	1919	3 Lots
do	A W			M M Bagwell	P 5 8	Jan	1	1920	41 4/5 A Brushy Creek Ts
do			R M	do	P 5 112	Jan	1	1920	114 2/3 A Brushy Creek Ts
do			W D et al	W J & Carol King	I 5 644	Jan	6	1920	Agreement for Deed
do			W D	B C Gibson	P 5 273	Jan	13	1920	86.6 A Brushy Creek
do			W D	W H G Elrod	N 5 81	Jan	14	1920	132.9 A Brushy Creek
do			W D	R G Sheck	P 5 719	Aug	4	1920	285 A Brushy Creek Ts



# INDEX TO DEEDS, ANDERSON COUNTY, S. C.—GRANTORS

Refer to SUB-INDEX in front portion of Book for Alphabetical Arrangement and Page Reference to Names in this Index.

Cott's Patented Index Systems. Owned and manufactured by Walker, Evans & Cogswell Co., Charleston, S. C.

N. B.—This system of indexing is patented, and same covers both the Sub-Index and sheets comprising the General Index. The Loose Leaf Binder is also patented, both being the patents of C. M. COTT, Walker, Evans & Cogswell Co., of Charleston, S. C. are owners of these patents, and furnish these Sheets and Binders in North Carolina, South Carolina, Georgia, Florida and Alabama.

GRANTORS FAMILY NAMES	GIVEN NAMES A B C D E F G H	GIVEN NAMES I J K L M N O	GIVEN NAMES P Q R S T U V W X Y Z	GRANTEES	1 Book 2 Page	1 Date of Instrument 2 Date when Recorded			DESCRIPTION
						Month	Day	Year	
Spearman			W D	E P McCravey	P 5 783	Sept	13	1920	Int in 161 A
do			do	E S Hamlin	P 5 798	Oct	2	1920	94.57 A Brushy Creek
do	A J			G H Bailes	R 5 500	Jan	5	1921	15½ A Williamston Ts
do		Lillie L		Franklin A Spearman	R 5 534	Jan	10	1921	Lot Belton Tp
do			W D et al	L S & B A Tinsley	R 5 694	Feb	26	1921	61.14 A Brushy Crk
do		J C		J P Johnson	M 5 341	Jan	10	1922	29 A Williamston Tp
do	G L			R L Snipes	M 5 366	Jan	16	1922	Lot Pendleton
do			W B	B G Spearman	M-5 676	Aug	17	1922	24 A Belton Tp
do			W D	E P McCravy	M-5 728	Oct	10	1922	161½ A Brushy Creek
do	Chas F			Annie E Chapman	V-5 160	Oct	28	1922	26½ A Williamston tp
do	B G			R J Gambrell	M-5 795	Nov	16	1922	24 A Belton Tp
do		J B		White Plains School Dist # 48	S-5 794	Feb	19	1924	School Lot
do	A E			F A Spearman Jr	T-5 42	Mar	12	1924	Lot near Williamston
do			R M	Ida Webb Spearman	T-5 305	Nov	10	1924	64 A Brushy Creek Tp
do		Ida Webb		R M Spearman	T-5 306	Nov	10	1924	32 A do
do	A W			Minnie W Spearman	T-5 402	Jan	3	1925	64 A Brushy Creek Tp



Cott's Patented Index Systems. Owned and manufactured by Walker, Evans & Cogswell Co., Charleston, S. C.

[illegible]



# INDEX TO DEEDS, ANDERSON COUNTY, S. C.—GRANTORS

8

Refer to SUB-INDEX in front portion of Book for Alphabetical Arrangement and Page Reference to Names in this Index.

THE R. L. BRYAN CO., COLUMBIA, S. C. 188500

	GRANTORS FAMILY NAMES	GIVEN NAMES ABCDEFGH	GIVEN NAMES IJKLMNO	GIVEN NAMES PQRSTUVWXYZ	GRANTEES	1 BOOK 2 PAGE	1 DATE OF INSTRUMENT 2 DATE WHEN RECORDED			DESCRIPTION
							MONTH	DAY	YEAR	
	Spearman	A.E.		W.A. T.E. Isadore et al	Lula S. Traynum	H-6 745	Sept	19	1933	30 A
	do	Annie Telula,	J. Lewis		A.F. Spearman	J-6 651	Nov	16	1933	Probate & Dower
	do	B.G.			Abbie M. Spearman	M-6 387	Dec	31	1934	See Deed
	do	Abbie Extrix	et al		H.T. Burton et al	N-6 286	Feb	16	1935	40 A Belton Tp
	do	A.F.			W.S. Mauldin	O-6 230	Sept	27	1935	41 A Brushy Creek
	do	A.F.	J. Lewis,	et al T.E. Isadore	W.A. Spearman	O-6 303	Dec	6	1935	35 A.
	do		Minnie L		Duke Power Co	Q-6 171	Apr	23	1936	Right of way
	do			W.A.	do	Q-6 263	Jun	27	1936	do
	do			et al Rosa L	J.O. Bridges	R-6 134	Aug	7	1936	53 A Brushy Creek
	do			do	O.C. Bridges	R-6 135	Aug	7	1936	do
	do			do	R.B. Bridges	R-6 136	Aug	7	1936	42 A do
	do			do	Gertrude Bridges	R-6 137	Aug	7	1936	9 A do
	do	B.G. et al			Abbie Spearman	R-6 161	Sept	14	1936	40 A Belton
	do		J.B.		Duke Power Co	S-6 90	Oct	3	1936	Right of way
	do		J.M.		Lalon J. Stewart	P-6 508	Oct	15	1936	Lot Centerville
	do		J.B. Exor		T.A. Tripp	R-6 249	Dec	21	1936	29 A Williamston



# INDEX TO DEEDS, ANDERSON COUNTY, S. C.—GRANTORS

Refer to SUB-INDEX in front portion of Book for Alphabetical Arrangement and Page Reference to Names in this Index.

GRANTORS FAMILY NAMES	GIVEN NAMES ABCDEFGH	GIVEN NAMES IJKLMNO	GIVEN NAMES PQRSTUVWXYZ	GRANTEES	1 BOOK 2 PAGE	1 DATE OF INSTRUMENT 2 DATE WHEN RECORDED			DESCRIPTION
						MONTH	DAY	YEAR	
Spearman	Abbie M			J.R. Shackelford	P-6 706	Jan	9	1937	. 5 A Belton Tp
do		James B. Exor		Hattie Mae Tripp	R-6 282	Feb	1	1937	41 A Williamston
do		James B. Exor		Ada Irene Poore	T-6 52	Feb	17	1937	45 A
do	Clara & F.A.			Belton Lt & Power Co	S-6 281	Feb	17	1937	Right of way
do		James B. Exor		Luther Van McAlister	R-6 348	Apr	16	1937	49 A -
do	Daisy I			W. Frank Pruitt	T-6 162	Apr	3	1937	Lot Iva
do		J.E.		Thomas Rhodes	T-6 206	Apr	20	1937	2 A Brushy Creek
do	Mrs. C.F. D.C.		Rosa L.	Duke Power Co	V-6 257	Dec	31	1937	Right of way
do		J.B.		do	V-6 346	Jul	21	1938	do
do	B.G.			Ben Tillman Coker	W-6 449	Sept	24	1938	49 A Belton Tp
do	H.A.			Edna Mae Maroney	W-6 511	Oct	19	1938	Lot Varennes Tp
do			Rosa L	D.C. Spearman	Z-6 214	May	30	1939	5 A Brushy Creek
do	Abbie et al			Belton Light & Power Co.	V-6 606	Aug	9	1939	Right of way
do	Abbie			do	V-6 607	Aug	9	1939	do
do	A.J.	J.T.		Fred Clardy	Z-6 534	Nov	10	1939	30 A Williamston Tp
do	Abbie			John H. Barr	Z-6 540	Nov	14	1939	Lot Williamston



# Index to Deeds, Anderson County, S. C.—GRANTORS

8

Refer to SUB-INDEX in front portion of Book for Alphabetical Arrangement and Page Reference to Names in this Index.

THE R. L. BRYAN CO., COLUMBIA, S. C. 233161

	GRANTORS FAMILY NAMES	GIVEN NAMES ABCDEFGH	GIVEN NAMES IJKLMNO	GIVEN NAMES PQRSTUVWXYZ	GRANTEES	1 BOOK 2 PAGE	1 Date of Instrument 2 Date when Recorded			DESCRIPTION
							Month	Day	Year	
	Spearman		Minnie		Duke Power Company	A-7 87	Dec	1	1939	Right of way
	do		Minnie		do	A-7 206	Jun	8	1940	do
	do	Anna Webb			Robert M. Spearman	H-7 65	Dec	20	1940	See Deed
	do	Abbie			C.G. Simmons	J-7 134	Oct	28	1941	3 A Williamston
	do	E.D.			Jerry W. Trotter	J-7 138	Nov	1	1941	4 A Brushy Creek
	do			Rosa L.	C.B. & Louise Ragsdale	J-7 317	Jan	13	1942	20 A Brushy Creek
	do	Abbie M.			Carobel C. Martin	M-7 354	Jan	18	1943	136½ A Belton Tp
	do	B.G.			W.C. Simmons	O-7 140	Sept	7	1943	Lot Williamston
	do	Mrs. Abbie			J.R. Shackelford	O-7 97	Aug	20	1943	15 A Belton Tp
	do			Mrs. W.D.	Geneva Blackstone	O-7 275	Oct	23	1943	Lot Williamston Tp
	do	E.D.			J.J. Stegall	Q-7 82	Aug	8	1944	Lot Williamston Tp
	do	D.C.			Eula J. Baker	R-7 268	Jul	26	1944	Lot Brushy Creek
	do	A.F.			W.S. Mauldin	R-7 612	Oct	31	1944	2.17 A Brushy Creek
	do	E.D.			Thomas Rhodes	T-7 273	Feb	10	1945	18.81 A Williamston Tp
	do		J. Lewis		Cordie Cobb Spearman	T-7 303	Feb	17	1945	35½ A Williamston Tp
	do	A.W.		R.M.Exors.	Ben C. Cason	U-7 236	Sept	4	1945	See Deed



## Index to Deeds, Anderson County, S. C.—GRANTORS

Refer to SUB-INDEX in front portion of Book for Alphabetical Arrangement and Page Reference to Names in this Index.

THE R. L. BRYAN CO., COLUMBIA, S. C. 233151

GRANTORS FAMILY NAMES	GIVEN NAMES ABCDEFGH	GIVEN NAMES IJKLMNO	GIVEN NAMES PQRSTUVWXYZ	GRANTEES	1 BOOK 2 PAGE	1 Date of Instrument 2 Date when Recorded			DESCRIPTION
						Month	Day	Year	
Spearman	A.W.		R.M. Exors.	J.L. Bagwell	U-7 237	Sept	4	1945	See Deed
do	A.W.		R.M.Exors.	E.Lee Dickerson	U-7 238	Sept	4	1945	See Deed
do	A.W.		R.M.Exors.	I.P. Smith	U-7 239	Sept	4	1945	See Deed
do	A.W.		R.M.Exors.	C.M. Trotter	U-7 240	Sept	4	1945	See Deed
do		Lula et al		C.M. Trotter	P-7 332	Jun	4	1945	Int 24.69 A Williamston Tp
do	Abbie			Veva Rice	V-7 71	July	17	1945	Lot Williamston Tp
do	Charles W. et al			Harold A. Pickens	U-7 269	Sept	20	1945	Lot City
do			Rosa L.	D.C. Spearman	U-7 306	Nov	1	1945	2 A Brushy Creek
do	David R.	M.W. J.B. Jr.	et al J.V. ---	Ruby S. Robbins	P-7 631-	Jul	1	1946	28.84 A Williamston Tp
do	David R.	M.W. et al		J.V. & J.B. Spearman Jr.	P-7 633	Jul	1	1946	94 A do
do	David R.	J.V., M.W. et al		James B. Spearman, Jr.	P-7 634	Jul	1	1946	50 $\frac{1}{2}$ A do
do	David R.	J.B. Jr. M.W. et al		J.V. Spearman	P-7 636	Jul	1	1946	62 A do
do		J.E.		Duke Power Co.	S-7 157	Jul	9	1946	Right of way
do	A.F.			do	S-7 157	Jul	9	1947	do
do	Clara Belle, et al	J.B. Jr.		C.E. Massey	X-7 342	Aug	29	1946	29 A Garvin Tp
do	David R.	J.V. M.W. et al		Janie S. Herd	C-8 41	Oct	21	1946	35 $\frac{1}{2}$ A Williamston Tp



# Index to Deeds, Anderson County, S. C.—GRANTORS

(8)

Refer to SUB-INDEX in front portion of Book for Alphabetical Arrangement and Page Reference to Names in this Index.

THE R. L. BRYAN COMPANY, COLUMBIA, S. C. 251320

GRANTORS FAMILY NAMES	GIVEN NAMES ABCDEFGH	GIVEN NAMES IJKLMNO	GIVEN NAMES PQRSTUVWXYZ	GRANTEES	1 BOOK 2 PAGE	1 Date of Instrument 2 Date when Recorded			DESCRIPTION
						Month	Day	Year	
			J.V. M.W.		C-8				
Spearman			J.B.Jr. et al	David R. Spearman	58	Oct	23	1946	51 A Williamston Tp
do	D.C.			Mamie E. Cole	C-8				
			J.V. M.W.		96	Nov	23	1946	5 A Brushy Creek
do	David R.		J.B.Jr. et al	Mary S. Sutherland	Z-7				
			J.V., M.W.		126	Nov	25	1946	82 A Williamston Tp
do	David R.		J.B.Jr. et al	Gladys S. King	Z-7				
					124	Nov	25	1946	50 A do
do	F.A.			J.E. & Myrtle Long	D-8				
					126	Jan	13	1947	1.35 A Belton Tp
do	David R.		M.W., J.V.		Z-7				
			J.B.Jr. et al	Helen S. Tribble	191	Feb	26	1947	57 A Williamston Tp
do	D.C.				S-7				
				Duke Power Co.	298	Jan	1	1947	Right of ways
do	D.C.			E.C. Ragsdale	W-7				
					205	Apr	14	1947	Contract
do	Harlbert		etal	Fannie Spearman Rushton	F-8				
			Savannah		63	May	14	1947	Lot Varennes
do	Charles W. et al			Pearl L. Nalley	E-8				
					227	May	22	1947	Lot City
do	David R.		M.W., J.V. et al	et al	Z-7				
				J.B. Spearman, Jr.	193	Feb	26	1947	79 A Williamston Tp
do	Abbie			Ezekiel A. Durham	E-8				
					349	Jun	18	1947	20 A Belton Tp
do	D.C.			Rosa L. Spearman	E-8				
					423	Jul	12	1947	8.1A Brushy Creek
do	D.C.			Paul Jackson Cathcart	F-8				
					135	Jul	12	1947	See Deed
do	D.C.			Duke Power Co. G'ville	S-7				
					501	Jul	30	1947	Right of way
do			Lillie	do	S-7				
					534	Aug	29	1947	do



