

*Gail Dia  
Traffic Engng*



## **Minutes**

Department of Transportation Commission

Meeting of

July 27, 2006

\*\*\*\*

MINUTES  
DEPARTMENT OF TRANSPORTATION COMMISSION  
July 27, 2006  
Table of Contents

	Roll Call	<u>Page</u>
Section 1	Minutes – Meeting of June 15, 2006	1
Section 2	Amendment to the 2005 STIP	1
Section 3	Report of SAFETEA-LU Earmarks	1
Section 4	Sale of Surplus Right of Way Property	1
Section 5	Bituminous Retreatment Contract Extension	1
Section 6	Construction Contract Extensions	1
Section 6	State Highway Secondary System Actions	2
Section 8	Highway Letting, April 11 and June 13, 2006	2
Section 9	Invitations & Resolutions Committee Report	2
Section 10	Legislative Committee Report	2
Section 11	Mass Transportation Committee Report	2
Section 12	Finance Committee Report	2
Section 13	2007-2012 STIP Approved	2
Section 14	Executive Session	2
Section 15	Adjourn	2

\*\*\*\*\*

## MINUTES

### DEPARTMENT OF TRANSPORTATION OF SOUTH CAROLINA

July 27, 2006

\*\*\*\*

The regular monthly meeting of the Department of Transportation Commission was held at the headquarters building in Columbia, South Carolina at 1:30 p.m. In compliance with the Freedom of Information Act, the news media was advised in writing of the time, date and place of this meeting.

#### Present

#### Absent

Tee Hooper, Chairman, Presiding  
Hugh Atkins  
Marion Carnell  
John N. Hardee  
Robert W. Harrell, Sr.  
Bobby Jones  
Marvin Stevenson

Also Present: Elizabeth S. Mabry, Executive Director

SECTION 1: The Minutes for the meeting of June 15, 2006; copies of which had been previously mailed to each member of the Commission, were approved.

SECTION 2: The Commission unanimously passed a motion approving an amendment to the 2005 STIP, as shown in detail in the Appendix.

SECTION 3: The Commission unanimously passed a motion approving the SAFETEA-LU Earmarks report as submitted by the Department and shown in detail in the Appendix.

SECTION 4: The Commission unanimously passed a motion approving the sale of surplus right of way property, as shown in detail in the Appendix.

SECTION 5: The Commission unanimously passed a motion approving the action of the Department in extending an existing bituminous retreatment contract to include additional work, as shown in detail in the Appendix.

SECTION 6: The Commission unanimously passed a motion approving the action of the Department in extending existing construction contracts to include additional work, as shown in detail in the Appendix.

SECTION 7: The Commission unanimously passed a motion approving the action of the Department related to roads in the State Highway Secondary System, as shown in detail in the Appendix

SECTION 8: The Commission unanimously passed a motion approving the action of the Department concerning projects in the highway lettings of April 11 and June 13, 2006, as shown in detail in the Appendix.

SECTION 9: Commissioner Jones reported for the Invitations and Resolutions Committee and made a motion to delay action on the following requests until staff can meet with local authorities:

- H.5246 – Install a traffic signal at the intersection of Second Loop Road and Valapriaso Drive in Florence County.
- H.5247 – Reduce the speed limit to 35 MPH at the intersection of Stagecoach Road and Paul Jones Road in Florence County.
- H.5248 – Erect a traffic light at the intersection of Stagecoach Road and Paul Jones Road in Florence County.
- H.5249 – Erect a four-way traffic stop at the intersection of Stagecoach Road and Paul Jones Road in Florence County.
- H.5250 – Erect a four-way traffic stop at the intersection of Alligator Road and Twin Church Road in Florence County.

The motion was seconded by Commissioner Stevenson and passed unanimously.

SECTION 10: Commissioner Jones reported for the Legislative Committee. The committee agreed to have Executive Director Mabry write a letter to the South Carolina Congressional Delegation stating the potential ramifications of the earmark process as related to the South Carolina guideshare program with the State Transportation Improvement Plan.

Commissioner Harrell made a motion that the Commission go on record, in the form of a resolution, in support of additional funding for the SCDOT in 2007. The resolution is to be forwarded to the members of the South Carolina General Assembly. The motion was seconded by Commissioner Hardee and passed unanimously.

SECTION 11: Commissioner Stevenson reported for the Mass Transit Committee. A motion was made by Commissioner Stevenson, and seconded by Commissioner Harrell, that the Commission approve the Mass Transit Committee recommendation to provide funding in the amount of \$24,561 in state funds for the Daufauskie Island Ferry to provide public transportation to the residents of Daufauskie Island for six months. The motion passed unanimously.



SECTION 12: Commissioner Harrell reported for the Finance and Administration Committee. A motion was made by Commissioner Harrell and seconded by Commissioner Carnell requesting Commission approval for the 2006-2007 operating budget in the amount of \$1,286,924,879 and for the County Transportation Fund operating budget in the amount of \$78,000,000 revenue and \$45,276,000 expenditures. The motion passed unanimously.

Commissioner Harrell made a motion, seconded by Commissioner Carnell, requesting Commission approval for the Department of Transportation appropriations budget in the amount of \$1,000,000,000 and the County Transportation Fund appropriation budget in the amount of \$78,000,000. The motion passed unanimously.

Commissioner Harrell made a motion, seconded by Commissioner Jones, to submit an acknowledgement to the SCTIB to apply for a loan of up to \$93 million for Phase 1 of the US Highway 17 project from Gardens Corner to the Combahee River. It is the intent of the Commission to secure the ability to obtain the loan in the event the Commission decides to proceed through construction of Phase 1 of the project and through right of way of the remaining phases of the project using the loan and other pledged and earmarked funds; and attempt to acquire additional funds through the SIB or State Legislature to complete this project for the safety of the citizens of South Carolina. The motion passed unanimously.

SECTION 13: On motion of Commissioner Atkins, seconded by Commissioner Hardee, the Commission unanimously passed a motion approving the 2007-2012 STIP.

SECTION 14: On motion of Commissioner Atkins, seconded by Commissioner Jones, the Commission unanimously passed a motion to go into Executive Session.

#### EXECUTIVE SESSION

The Commission went into Executive Session for the purpose of discussing personnel matters.

#### OPEN SESSION

Chairman Hooper reported that no action was taken in Executive Session.

SECTION 15: There being no further business to come before the Commission, the meeting was adjourned at 5:25 p.m.

---

Tee Hooper, Chairman  
Presiding



## **Appendix**

Department of Transportation Commission

Meeting of

July 27, 2006

\*\*\*\*

## **Index for Recommendations – July 27, 2006**

	<b><u>Page No.</u></b>
Amendment to the STIP	1
Review of SAFETEA-LU Earmarks	3
Surplus Right of Way Property	5
Contract Extensions	12
State Highway System Actions	18
Highway Lettings	32

\*\*\*\*\*

**AMENDMENT TO THE 2005 STIP**

**July 27, 2006**

## Amendment to the 2005 STIP

Request Commission approval to include updates to the following 2005-2007 STIP programs:

### Enhancements

- 1) The SPATS Policy Committee approved the following recommendation on June 12, 2006:

ENHANCEMENT PROJECTS					TIP COST (2005-2007)	REMAINING COST (2008+)
(COST IN THOUSANDS)	CARRYOVER (1992-2004)	2005	2006	2007		
SOUTHSIDE PEDESTRIAN / BIKE CONNECTOR (SPARTANBURG HOUSING AUTHORITY)			42		\$42	
HILLBROOK CIRCLE SIDEWALK (TOWN OF PACOLET)			64		\$64	
BIKE TOWN - PHASE I (3 PHASES) (CITY OF SPARTANBURG)			74		\$74	
WILLIS ROAD SHARED USE BIKE / PEDESTRIAN (SPARTANBURG COUNTY)			168		\$168	
JOHN D. WHITE, SR. BLVD SPOT OF PRIDE MEDIAN ENHANCEMENT		38			\$38	

### System Upgrade

- 1) The Lower Savannah COG Board approved the following recommendation on April 13, 2006:

GUIDESHARE PROJECTS				TIP COST (2005-2007)	REMAINING COST (2008+)
(COST IN THOUSANDS)	2005	2006	2007		
US 301/US 78 IMPROVEMENTS		750 C	2,000 C	\$2,750	\$1,000

## Amendment to the 2005 STIP

Request Commission approval to include updates to the following 2005-2007 STIP programs:

### Interstate Maintenance Discretionary (IMD) Grants

- 1) The following Interstate Maintenance Discretionary (IMD) grants were announced in July 2006:

#### **INTERSTATE MAINTENANCE DISCRETIONARY (IMD) FUNDS**

Location	Funding
I-95 / SC 327 INTERCHANGE IMPROVEMENTS, FLORENCE COUNTY - INTERCHANGE RECONSTRUCTION, INCLUDING ROADWAY WIDENING AND BRIDGE RECONSTRUCTION	DESIGNATED - \$1,000,000 AWARDED - \$861,300
LEE COUNTY I-20 FRONTAGE ROAD, US 15 TO SC 341, SOUTH OF BISHOPVILLE - DESIGN AND CONSTRUCTION OF APPROXIMATELY 3 MILES OF THREE-LANE ROADWAY	DESIGNATED - \$400,000 AWARDED - \$344,520

**REVIEW OF SAFETEA-LU EARMARKS**

**July 27, 2006**

## Commission Review

Request Commission review of the following SAFETEA-LU Earmarks:

### SAFETEA-LU Earmark

1) The following SAFETEA-LU earmarks have been submitted for approval:

#### **SAFETEA-LU EARMARKS**

Earmark	County	MPO/COG	Amount	Agency	Funding
HARDEN STREET IMPROVEMENTS ✓	RICHLAND	COATS	\$4,267,300	CITY OF COLUMBIA	FEDERAL - \$5,000,000 MATCH - \$1,066,825
EXPANSION OF LOWER RICHLAND ROAD PHASE I	RICHLAND	COATS	\$477,938	GENERAL ASSEMBLY	FEDERAL - \$560,000 MATCH - \$119,484

✓ - MATCH PROVIDED BY SOFT MATCH FROM PREVIOUSLY COMPLETED WORK ON THIS PROJECT

### SAFETEA-LU Earmark

1) The following SAFETEA-LU earmark was matched locally:

#### **SAFETEA-LU EARMARKS**

Earmark	County	MPO/COG	Amount	Agency	Funding
US 17 / BOWMAN ROAD INTERCHANGE	CHARLESTON	CHATS	\$4,096,608	TOWN OF MT PLEASANT	FEDERAL - \$4,800,000 MATCH - \$1,024,152



## Town of Mount Pleasant



Harry M. Hallman, Jr.  
Mayor

July 13, 2006

Ms. Elizabeth Mabry  
Executive Director  
South Carolina Department of Transportation  
P.O. Box 191  
Columbia, SC 29202-0191

Dear Betty:

The Town of Mount Pleasant recognizes the importance of Bowman Road to the safety and mobility of its residents and is committed to providing matching funds of \$1.2 million necessary for securing the additional federal funding of \$4.8 million earmarked for this project.

With every good wish and kind personal regards, I am

Sincerely yours,

Harry M. Hallman, Jr.  
Mayor  
TOWN OF MOUNT PLEASANT

HMHjr/ba

cc: Town Council  
R. M. Burdette  
Ron Mitchum

6



"EVERYBODY COUNTS, EVERYBODY CONTRIBUTES, EVERYBODY BENEFITS"

July 18, 2006

Mr. Tony Chapman  
SCDOT  
Deputy State Highway Engineer  
955 Park Street  
Columbia, SC 29202

RE: Harden Street Earmark

Dear Mr. Chapman:

The City of Columbia is very interested in continuing work on the renovation of Harden Street. We have committed over \$28 Million dollars to this project, as shown on attached memo. To date over \$6.4 Million dollars of federal funds have been committed to the project. The new transportation bill SAFETEA-LU has approved an earmark of an additional \$5 million and a 2006 allotment of \$100,000. These additional funds will allow us to continue this vital project, especially into an historically African American community.

We would respectfully request that the millions of local dollars already committed to the project count towards any match requirement. It is our understanding that this earmark will be discussed during the South Carolina Department of Transportation Commissioners meeting on July 27 at 1:30p.m. in room 306 at SCDOT headquarters. The City will have a representative present to answer any questions that may arise.

Please let me know if you need additional information or if the meeting date and/or location changes.

Sincerely,

Charles Austin, Sr.  
City Manager

cc: Chip Land, Planning  
Steve Gantt, ACM

CITY OF COLUMBIA  
OFFICE OF THE CITY MANAGER

7



# CITY OF COLUMBIA SOUTH CAROLINA

## Department of Construction Management

### MEMORANDUM

---

TO: Chip Land  
Planning Director

Date: May 11, 2006

From: Kelvin Keisler  
Construction Administrator

Initial:

Subject: Funding For Harden Street/5 Points Streetscaping Project

The funding for the Harden Street/5 Points Streetscaping Projects is as follows:

#### **City Funds:**

Water CIP	\$ 1,665,355.09
Sewer CIP	\$13,810,511.76
Storm Drain CIP	\$ 2,316,957.40
City Hospitality Tax Bond	\$ 5,850,000.00
City Streetscaping Funds	<u>\$ 3,834,847.00</u>
<b>TOTAL</b>	<b>\$27,153,894.25</b>

#### **Federal Funds:**

Federal Highway Funds	\$ 5,453,286.00
Federal Highway Funds	\$ 290,000.00
Federal Highway Funds	<u>\$ 992,000.00</u>
<b>TOTAL</b>	<b>\$ 6,445,576.00</b>

---

Tom Ward

8

Current Legislation > The Budget > FY 2006-07

**2006-2007 General Appropriations Bill  
South Carolina State Budget Bill H. 4810**

**H. 4810, GENERAL APPROPRIATIONS BILL, FISCAL YEAR 2006-2007**

H. 4810 - As Introduced by the House **Ways and Means Committee** on March 21.  
Full Text Search of Budget as Introduced by House Ways and Means

H. 4810 - As **Passed by the House** on March 30.  
Full Text Search of Budget as Passed by the House

H. 4810 - As Reported by the **Senate Finance Committee** on April 20.  
Full Text Search of Budget as Reported by Senate Finance

H. 4810 - As **Passed by the Senate** on April 26.  
Full Text Search of Budget as Passed by the Senate

H. 4810 - As **Passed by the General Assembly** on May 31 (Conference Report).  
Full Text Search of Budget as Passed by the General Assembly

H. 4810 - As **Ratified** on June 7. Governor's veto overridden on June 14.  
Full Text Search of Budget as Ratified  
H. 4810 -- Governor's Veto Message (PDF format)

---

**Related Documents**

Governor's Proposed Budget

- Governor's Executive Budget Fiscal Year 2006-2007 (Adobe PDF Format, 2,737 KB)
- Governor's Budget Fact Sheet (Adobe PDF Format, 146 KB)
- Addressing Early Childhood Education Sheet (Adobe PDF Format, 151 KB)
- Part IA, Appropriations (Microsoft Word format, 2,702 KB)
- Part 1A, Section 71, Estimate of Revenues (Microsoft Excel format, 63 KB)
- Part 1B, Operation of State Government (Microsoft Word format, 907 KB)

---

**MORE INFORMATION**

Ways and Means House Budget Schedule (Microsoft Word format, 70.5 KB)

---

**ated Bills**

H. 5225 - Interim Appropriations Resolution, Fiscal Year 2006-2007

H. 4811 - Supplemental Appropriations Bill

H. 4812 - Capital Reserve Fund Bill

9

## Commission Review

Request Commission review of the following SAFETEA-LU Earmarks:

### Scenic Byways Projects

- 1) The following Scenic Byways projects were approved as grants in March 2006:

#### **Scenic Byways**

Location	Grant Amount
CHEROKEE FOOTHILLS SCENIC BYWAYS - CORRIDOR MANAGEMENT PLAN IMPLEMENTATION (YEAR 4)	\$25,000
BOHICKET ROAD CORRIDOR MANAGEMENT PLAN	\$34,760
CORRIDOR MANAGEMENT AND COORDINATION PLAN OF LOWCOUNTRY SCENIC HIGHWAYS	\$41,200
EDISTO SCENIC HIGHWAY 174 CORRIDOR MANAGEMENT PLAN	\$57,472
CHEROKEE FOOTHILLS NATIONAL SCENIC BYWAY - RESTORATION & ADAPTION OF BLYTHE-GOODWIN-HAGOOD HOUSE	\$493,672

**Surplus Property Public Notice**

**July 27, 2006**

In accordance with the State of South Carolina Statue 57-5-340, by this publication the Department is making public the Surplus Property Real Estate Transactions to the State Highway Commission. The following sheets include a breakdown of surplus property real estate transactions. These transactions may have resulted from negotiations with property owners during right of way acquisition, direct sales, settlement of a condemnation action, and/or corrective actions to previously reported sales.

11

1. File 32.695 / Road S-66 / Lexington County / Second District

During construction of improvements on Road S-66, under File 32.695 in Lexington County, near the City of Cayce, the Department acquired right of way for Road S-66, by Letter of Dedication from the City of Cayce dated June 15, 1976.

This request was previously processed and executed in June of 2005 and sent to District One office to hold until the Grantee completed the relocation of Road S-66. The road is now complete and has been approved by the District One office. Due to the time that has lapsed the Grantee is asking that a new deed be executed. Therefore, a Gratis Quitclaim Deed for approximately 3.97 acres of land to the City of Cayce was executed on April 17, 2006.

2. File 44.404 / US Route 176 / Union County / Fourth District

During construction of improvements on US Route 176, under File No. 44.287 in the City of Union in Union County, the Department acquired right of way for US Route 176, by Deed to Right of Way from the Julia D. Flynn Estate dated December 20, 1954.

A request was received from John R. Flynn, Jr. asking the Department for an abandoned portion of US Route 176 adjacent to his property. The request was circulated to the engineering sections to determine if said parcel could be declared surplus. After review, it was determined that the parcel was surplus to the Department needs. Therefore, a Gratis Quitclaim Deed for approximately 1.64 acres of land to John R. Flynn, Jr. was executed on April 28, 2006.

3. File 44.404 / US Route 176 / Union County / Fourth District

During construction of improvements on US Route 176, under File 44.404 near the City of Union in Union County, the Department acquired right of way for US Route 176, by Title to Real Estate from Ruben Williams and Rachel Williams dated October 27, 1983.

A request was received from Monty Joe Bogan, Sr. asking the Department to sell a parcel of possible surplus property. The request was circulated to the engineering sections to determine if said parcel could be declared surplus. After review, it was determined that the parcel was surplus to Department needs. Therefore, a Quitclaim Deed for approximately 0.22 of an acre of land to Monty Joe Bogan, Sr. was executed on April 28, 2006, in consideration of \$6,200.00.

4. File 23.188A / SC Route 86 / Greenville County / Fourth District

During construction of improvements on Road S-64, under File 23.687 in Greenville County, near the Town of Moonville, the Department acquired right of way for Road S-64, by Right of Way Easement from Grace M. Phillips dated June 20, 1980, from Grace Charles Martin by Right of Way Easement dated August 14, 1974 under Road S-1033, File 23.842; also under the Beltline Act dated June 27, 1946.

A request was received from the adjacent property owner's attorney, asking the Department for assistance by conveying three small parcels of abandoned right of way. This action will clear title on the property so that the sale of the property can be concluded. The request was circulated to the engineering sections to determine if said parcels could be declared surplus. After review, it was determined that the parcels are surplus to Department needs. Therefore, a Gratis Quitclaim Deed for approximately 1.30 acres of land to E.R. Martin Partnership was executed on June 1, 2006.

5. File 23.188A / SC Route 86 / Greenville County / Fourth District

During construction of improvements on Road S-64, under File 23.687 in Greenville County, near the Town of Moonville, the Department acquired right of way for Road S-64, by Right of Way Easement from Grace Charles Martin dated August 14, 1974; also under the Beltline Act dated June 27, 1946.

A request was received from the adjacent property owner's attorney, asking the Department for assistance by conveying three small parcels of abandoned right of way. This action will clear title on the property so that the sale of the property can be concluded. The request was circulated to the engineering sections to determine if said parcels could be declared surplus. After review, it was determined that the parcels are surplus to Department needs. Therefore, a Gratis Quitclaim Deed for approximately 0.45 of an acre of land to E. R. Martin Partnership was executed on June 1, 2006.

6. File 23.188A / SC Route 86 / Greenville County / Fourth District

During construction of improvements on Road S-64, under File 23.687 in Greenville County, near the Town of Moonville, the Department acquired right of way for Road S-64, by Right of Way Easement from Grace M. Phillips dated June 20, 1980 under File 23.687; also under the Beltline Act dated June 27, 1946.

A request was received from the adjacent property owner's attorney, asking the Department for assistance by conveying three small parcels of abandoned right of way. This action will clear title on the property so that the sale of the property can be concluded. The request was circulated to the engineering sections to determine if said parcels could be declared surplus. After review, it was determined that the parcels are surplus to Department needs. Therefore, a Gratis Quitclaim Deed for approximately 0.63 of an acre of land to Grace Martin Phillips was executed on June 1, 2006.



7. File 23.188A / SC Route 86 / Greenville County / Fourth District

During construction of improvements on SC Route 86, shown in File 23.188A in Greenville County, near the Town of Moonville, the Department acquired right of way for SC Route 86, under the Beltline Act dated June 27, 1946.

A request was received from the adjacent property owner's attorney, asking the Department for assistance by conveying three small parcels of abandoned right of way. This action will clear title on the property so that the sale of the property can be concluded. The request was circulated to the engineering sections to determine if said parcels could be declared surplus. After review, it was determined that the parcels are surplus to Department needs. Therefore, a Gratis Quitclaim Deed for approximately 0.04 of an acre of land to John F. Hansley and Lisa G. Hansley was executed on June 1, 2006.

8. File 23.412 / Route I-85 / Greenville County / Fourth District

During construction of improvements on Route I-85, under File 23.412 in Greenville County, near the City of Greenville, the Department acquired right of way for Route I-85, by Condemnation from Mamie Lee Hallums Jackson dated June 27, 1958.

A request was received from the adjacent property owner asking the Department to sell a small piece of right of way. The request was circulated to the engineering sections to determine if said parcel could be declared surplus. After review, it was determined that the parcels are surplus to Department needs. Therefore, a Quitclaim Deed for approximately 0.19 of an acre of land to Jack L. Frasher was executed on June 1, 2006, in consideration of \$45,850.00.

9. File 23.188A / US Route 25 / Greenville County / Fourth District

During construction of improvements on SC Route 247, under Project Number 712-A Reop., near Ware Place in Greenville County, the Department acquired right of way for SC Route 247 from Mrs. G.T. Ware by Condemnation dated November 26, 1929; also during construction of improvements on SC Route 8, under FAS Project Number 43-A, the Department acquired right of way for SC Route 8 from Mrs. Gertrude T. Ware by Condemnation dated March 23, 1938.

The intersection of US Route 25, SC Route 8, and SC Route 247 realigned under File 23.188A.1 leaving an area of old abandoned sections of SC Route 8 and SC Route 247. A request was received by the adjacent landowner asking the Department to relinquish an abandoned portion of SC Route 247. The request was circulated to the engineering sections to determine if said parcel could be declared surplus. After review, it was determined that the parcel was surplus to Department needs. The parcel is being returned to the same family it was acquired at no cost. Therefore, a Gratis Quitclaim Deed for approximately 0.23 of an acre of land to Raymond T. Wharton was executed on June 1, 2006.

10. File 23.2000.2 / Road S-532 (Ponders Road) / Greenville County / Fourth District

During construction of improvements on Road S-532 Relocated, under File 23.2000.2 in Greenville County, near the City of Greenville, the Department acquired right of way for Ponders Road Relocated, by Title to Real Estate from Liberty Property Limited Partnership dated July 16, 2001 and by the Construction Act 36-1959 which was accepted into the State Highway System dated May 16, 1963.

During negotiations to acquire new right of way needed for the above project, the consultant for the Department agreed to convey any right of way not needed to maintain the new road back to the Grantee. When Ponders Road was relocated, the road was moved away from the Grantee's tract taking road frontage away. Therefore, a Gratis Quitclaim Deed for approximately 0.35 of an acre of land to Prince & Bostic, LLC , a SC Limited Liability Company was executed on June 1, 2006.

1. File 21.933 / Road S-358 / Florence County / Sixth District

During construction of improvements on Road S-358, under File 21.933 in Florence County, near the Town of Quinby, the Department acquired right of way for Road S-358, by Condemnation from Black Creek Industrial Park, Inc. dated September 11, 1997, and by Title to Real Estate dated Betty M. Anderson dated August 13, 1997.

A request was received from the adjacent property owner asking the Department to sell a small portion of possible surplus property. The request was circulated to the engineering sections to determine if said parcel could be declared surplus. After review, it was determined that the parcel was surplus to Department needs. Therefore, a Quitclaim Deed for approximately 0.149 of an acre of land to Barry E. Mayes, Sr. was executed on June 12, 2006, in consideration of \$3,000.00.

2. File 40.774 / Route I-77 / Richland County / Second District

During construction of improvements on Route I-77, under File 40.774 in Richland County, near the Town of Blythewood, the Department acquired right of way for Route I-77, by Condemnation from Lina Mae S. Leigh dated October 5, 1973, by Title to Real Estate from Harper L. McIntosh and Margaret McIntosh Thrailkill dated September 4, 1973 and by Right of Way Easement from Laura H. Riley dated September 6, 1973.

A request was received from the adjacent property owner asking the Department to sell two small parcels of right of way. The request was circulated to the engineering sections to determine if said parcel could be declared surplus. After review, it was determined that the parcels were surplus to Department needs. Therefore, a Quitclaim Deed for a total of approximately 0.89 of an acre of land to Timberlake Holdings, LLC was executed on June 16, 2006, in consideration of \$20,500.00.

3. File 23.986 / Road S-492 / Greenville County / Fourth District

During construction of improvements on Road S-492, under File 23.986 in Greenville County, near the City of Greenville, the Department acquired right of way for Road S-492, from BP Oil Company by Title to Real Estate dated November 22, 1991.

In the Department's efforts to liquidate its surplus inventory, the subject parcel was given to a real estate consultant. The property was marketed to the public with the Grantee making the highest offer. Therefore, a Quitclaim Deed for 3.749 acres of land to Pelham at 85, LLC was executed on June 16, 2006, in consideration of \$849,000.00.

16

4. File 40.460 / Road S-471 & Road S-1744 / Richland County / Second District

The Department acquired 4.54 acres of land to construct a maintenance operations facility, MSC 28, 28.1, 28.4 & 28.7, in Richland County, from various owners and adjacent owners between September 12, 1929 and January 31, 2006, which totally comprise the subject 4.54 acre maintenance complex.

The maintenance site was declared surplus by the Department and the District One office. An appraisal was ordered and sent to the South Carolina Budget and Control Board, which approved the value and gave concurrence for this property to be sold. In the Department's efforts to liquidate its surplus property, the subject parcel was given to a real estate consultant. The property was marketed to the public with the Grantee making an offer above the appraised value. Therefore, a Quitclaim Deed for 4.54 acres of land to Silver Spur Properties, LLC was executed on April 4, 2006, in consideration of \$99,000.00.

5. File 26.562 / SC Route 9 / Horry County / First District

During construction of improvements on Road S-103, under File 26.339 in Horry County, near the Town of Loris, the Department acquired right of way for Road S-103 by Deed to Right of Way from Elvie Stevens dated November 24, 1955; by Right of Way Easement and by Deed to Right of Way from Cecil Strickland dated October 26, 1955 under SC Route 9, File 26.562.

A request was received from the adjacent property owner asking the Department to convey a small piece of old Road S-103 made surplus by the relocation of Road S-103. The request was circulated to the engineering sections to determine if said parcel could be declared surplus. After review, it was determined that the parcel was surplus to Department needs. Since the parcel was acquired Gratis from the family of the requestor, it is being returned Gratis. Therefore, a Gratis Quitclaim Deed for approximately 0.23 of an acre to Gaye Junior Stevens was executed on June 16, 2006.

6. File 12.607 / SC Route 9 / Chester County / Fifth District

During construction of improvements on Road S-335, under File 12.356 in Chester County, near the City of Chester, the Department acquired right of way for Road S-335, by Condemnation from Carrie Chisholm dated July 21, 1958.

A request was received from the adjacent property owner asking the Department to convey a small parcel of old Road S-335. The request was circulated to the engineering sections to determine if said parcel could be declared surplus. After review, it was determined that the parcel was surplus to Department needs. Therefore, a Gratis Quitclaim Deed for approximately 0.17 of an acre of land to Albert D. Oliphant, III was executed on June 16, 2006, in consideration of exchange of property for right of way.

## **CONTRACT EXTENSIONS**

**July 27, 2006**

**The following pages include information on Contract Extensions**

Recommendations: 7/27/06

**EXTENSION OF BITUMINOUS RESURFACING CONTRACTS**

**TO INCLUDE ADDITIONAL RESURFACING WORK**

It is recommended that the Commission approve the action of the Department in extending existing bituminous contracts to include additional resurfacing work as follows:

**BEAUFORT & JASPER COUNTIES:** (Commissioner John N. Hardee)

Contract of Peek Pavement Marking, LLC – File No. 7.20051 & 27.20051 – extended to include pavement markings (File No. 7.20051) on US 17A from US 21 to Hampton County line for 2.56 miles and S-3 from Hampton County line to US 17A for 2.20 miles in Beaufort County. Also, extended to include pavement markings on S-119 from beginning of bridge to end of bridge for 0.014 mile and S-119 from beginning of bridge to end of bridge for 0.026 mile in Jasper County.

Estimated Cost of Extension \$ 0

This extension is being requested in order to take advantage of an underrun due to the deletion of 15 roads in this project.

**BERKELEY COUNTY:** (Commissioner Robert W. Harrell, Sr. and  
Commissioner Marvin Stevenson)

Contract of Oglesby Construction, Inc. – File No. 8.20052 – extended to include pavement markings (File No. 7.20052) on US 52 from end of US 17A to Bonneau Town limits for 5.14 miles.

Estimated Cost of Extension \$ 0

This extension is being requested in order to take advantage of an underrun due to the deletion of 5 roads in this project.

**FLORENCE COUNTY:** (Commissioner Marvin Stevenson)

Contract of Weaver Company, Inc. – File No. 21.100610 – extended to include turn lanes and resurfacing (File No. 16.100610) on S-829 at US 76 for 0.22 mile.

Estimated Cost of Extension

\$ 70,035.51

This extension is being requested to improve traffic flow at this intersection.

**The Florence County Transportation Committee has funded this extension.**

**KERSHAW COUNTY:** (Commissioner Bobby Jones)

Contract of The Miller Group, Inc. – File No. 28.7205.01 – extended to include chip seal resurfacing (File No. 28.7205.01) on S-60 from SC 157 to SC 903 for 1.70 miles and S-588 from SC 157 to S-42 for 4.20 miles.

Estimated Cost of Extension

\$ 0

This extension is being requested in order to take advantage of an underrun due to the deletion of 16 roads in this project.

**SPARTANBURG COUNTY:** (Commissioner F. Hugh Atkins)

Contract of Ashmore Brothers, Inc. – File No. 42.7905.01 – extended to include surface double treatment (File No. 42.7905.01) on S-394 from S-321 to S-319 for 3.20 miles.

Estimated Cost of Extension

\$ 0

This extension is being requested in order to take advantage of an underrun due to the deletion of 13 roads in this project.

**YORK COUNTY:** (Commissioner Bobby Jones)

Contract of Mar-King, Inc. – File No. 46.200601 – extended to include pavement markings (File 46.200601) on S-559 from S-31 to S-160 for 2.14 miles, S-716 from S-245 to S-31 for 0.86 mile, S-734 from S-160 to S-559 for 1.85 miles, S-962 from S-961 to S-195 for 1.19 miles, and S-889 from S-1052 to S-149 for 1.93 miles.

Estimated Cost of Extension

\$ 0

This extension is being requested in order to take advantage of an underrun due to the deletion of 3 roads in this project.

**This will decrease the contract amount by \$1,459,70.**

These extensions were authorized by the Department prior to formal approval by the Commission since the adjacent work had reached such a stage of completion that the contractors involved could not accept the additional work unless it were authorized without delay.



Recommendations: 7/27/06

**EXTENSION OF CONSTRUCTION CONTRACTS**

It is recommended that the Commission approve the action of the Department in extending existing construction contracts to include additional work as follows:

**ALLENDALE COUNTY:** (Commissioner John N. Hardee)

Contract of T. B. Bulldozing, Inc. – File No. 3.109C – extended to include an additional section of State Project C-109C (File No. 3.109C) consisting of resurfacing on S-128.

Estimated Cost of Extension \$ 0

This extension is being requested in order to take advantage of an underrun in this project due to the deletion of S-27.

**COLLETON COUNTY:** (Commissioner Marvin Stevenson)

Contract of Causie Contracting, Inc. – File No. 15.100B – extended to include an additional section of Project FAP IM-IM15(001) (File No. 15.100B) consisting of emergency repairs near the northbound and southbound rest areas on I-95.

Estimated Cost of Extension \$ 0

This extension is being requested in order to take advantage of an underrun in this project due to changes in the method of repairing/replacing the paved shoulders.

**GEORGETOWN COUNTY:** (Commissioner Robert W. Harrell, Sr.)

Contract of Palmetto Paving Corporation – File No. 22.2005.1 – extended to include an additional section of State Project SMP-SMP5 (File No. 22.2005.1) consisting of resurfacing, full-depth patching and widening on S-18.

Estimated Cost of Extension \$ 67,815.07

**HAMPTON COUNTY:** (Commissioner Marvin Stevenson)

Contract of Plowden Construction Company, Inc. – File No. 25.106C – extended to include an additional section of State Project C-106C (File 5.106C) consisting of grading, drainage, base, and surfacing on SC 68.

Estimated Cost of Extension \$ 97,602.92

**The Hampton County Transportation Committee has funded this extension.**

**ORANGEBURG COUNTY:** (Commissioner John N. Hardee)

Contract of Rea Contracting, LLC – File No. 38.119C – extended to include an additional section of State Project C-119C (File No. 38.112C) consisting of grading, drainage, base, and surfacing on S-2166.

Estimated Cost of Extension \$ 12,432.93

**The Orangeburg County Transportation Committee has funded this extension.**

**RICHLAND COUNTY:** (Commissioner John N. Hardee)

Contract of Sloan Construction Company, Inc. – File No. 40.232B – extended to include an additional section of Project FAP STP-RFMT(385) (File No. 40.232B) consisting of milling, paving, pavement markings, signal loops and guardrail on SC 12 (Percival Road).

Estimated Cost of Extension \$ 25,703.30

This extension is being requested in order to take advantage of remaining project funds.

These extensions were authorized by the Department prior to formal approval by the Commission since the adjacent work had reached such a stage of completion that the contractors involved could not accept the additional work unless it were authorized without delay.

### **Removal of Roads From State Highway Secondary System**

The Department recommends Commission approval for the removal of certain sections of secondary roads from the State Highway Secondary System. These sections of roads may be removed for one of the following reasons:

1. Abandonment of Relocated Section of Highway
2. Deletions and Removal of Roads from State Secondary System - Roads may be deleted and removed from secondary system by exchanging for equal or less mileage or roads, which have a higher traffic importance. Ownership reverts to local government having jurisdiction (city or county). Approval of deletion or removal by local government is not required.
3. Abandonment of Right-of-way - Right-of-way may be abandoned if it is determined that the right-of-way is not required for right-of-way proposes or if the right-of-way is not needed for Department purposes.
4. Court Order

### **Correction of Description of State Highways**

The Department recommends Commission approval of the correction of the description of sections of State Highway previously added to the State Highway System. The description of roads currently in the State Highway Secondary System may be changed for relocation purposes, to revise the description of the termini to show what was actually constructed by contract, county line changes, or a change in the secondary road number.

### **Additions to State Highway Secondary System**

The Department recommends Commission approval to add sections of road to the State Highway Secondary System for construction and maintenance. The Department may add roads to the State Highway Secondary System by request of the County Transportation Committees contingent on mileage being available under the current mileage cap. Roads may be added to the State Secondary System by the construction of a new roadway, accepting existing county/city roads into our Secondary System by the swap method, or by county line changes. Roads added to the State Highway System must be constructed to Department standards or reviewed for compliance with Department standards.

### **Rescind Action Adding Roads to State Highway Secondary System**

The Department recommends the Commission rescind its previous actions adding roads to the State Highway Secondary System for construction and maintenance. The Department may rescind action on roads, which have not been constructed and formally accepted into the State Highway Secondary System. Roads may be rescinded due to right-of-way being unavailable, problems arising during construction, or funding issues.

### **Transfer of Road between Secondary and Primary Systems**

The Department recommends Commission approval to transfer sections of road from the Secondary System to the Primary System, or vice versa. Pursuant to the provisions of Section 57-5-50 of the Code-of-Laws of South Carolina, 1976, the Commission may transfer any route or section of route from the state highway secondary system to the state highway primary system, or vice versa, when, in its judgment, such transfer is advisable to better serve the traveling public.

Detailed information concerning each of these requests is attached.

**REMOVAL OF ROADS FROM STATE HIGHWAY SECONDARY SYSTEM**

It is recommended the Commission remove the following sections of road from the State Highway System as follows:

Addition Number

Description

**Charleston County**

**(Commissioner Stevenson – District #6)**

2530

✓  
Section of Road(Old Location of SC 165) in Hollywood from SC Route 162  
Southerly to SC 165(New Location)  
- approximately 0.34 mile  
(Designated S-2530)  
(Added to System 3-21-2002)

**Note:** The above road removals are requested by Town of Hollywood who will accept maintenance responsibility for these sections of road and they qualify under the abandonment of Right-of-Way portion of the law.

Present Mileage      875.29  
Change:                (0.34)  
New Mileage:        874.95

Present Cap:        899.34  
Change:               -0-  
New Cap:            899.34

25

**REMOVAL OF ROADS FROM STATE HIGHWAY SECONDARY SYSTEM**

It is recommended the Commission remove the following sections of road from the State Highway System as follows:

Addition Number

Description

**Chester County**

**(Commissioner Jones – District #5)**

545	✓	Wylie Park Road in Chester from West End Street to West End Street - approximately 0.55 mile (Designated S-545) (Added to System 2-18-1965)
701	✓	Section of road from Road S-545 (relocated section) just south of Route 72 southwesterly, southeasterly, and northeasterly to Road S-545 - approximately 0.12 mile (Designated S-701) (Added to System 11-16-1972)

**Note:** The above road removals are requested by City of Chester who will accept maintenance responsibility for these sections of road and they qualify under the abandonment of Right-of-Way portion of the law.

Present Mileage: 597.26  
Change: (0.67)  
New Mileage: 596.59

Present Cap: 604.00  
Change: -0-  
New Cap: 604.00

**REMOVAL OF ROADS FROM STATE HIGHWAY SECONDARY SYSTEM**

It is recommended the Commission remove the following sections of road from the State Highway System as follows:

Addition Number

Description

**Fairfield County**

**(Commissioner Jones – District #5)**

Portion of 204	✓	Section of road from S-204 northeasterly - approximately 0.30 mile (Designated S-346) (Added to System 10-19-1957) (Revised 5-19-1960)
Portion of 271	✓	Section of road from a point 0.92 mile west of S-22 at the West Fork River Bridge (Bridge is closed and not going to be re-opened) westerly - approximately 0.88 mile (Designated S-346) (Added to System 1-18-1962)

**Note:** The above road removals are requested by Fairfield County who will accept maintenance responsibility for these sections of road and they qualify under the abandonment of Right-of-Way portion of the law.

Present Mileag: 524.49  
Change: (1.18)  
New Mileage: 523.31

Present Cap: 527.42  
Change: -0-  
New Cap: 527.42

**REVISION OF ADDITION TO THE STATE HIGHWAY SECONDARY SYSTEM**

It is recommended the Commission revise the description of the following sections of road on the State Highway System as follows:

Addition Number

Description

**Greenville County**

**(Commissioner Atkins – District #4)**

- |     |   |  |
|-----|---|--|
| 209 | W | Weston Street in Fountain Inn from S-208 (Woodvale Avenue) to SC 418 (Knight Street)<br>- approximately 0.95 mile<br>(Designated S-209)<br>(Added to System 6-21-1956) |
| 211 | d | Jones Street in Fountain Inn from S-209 (Weston Street) to S-212 (Woodside Avenue)<br>- approximately 0.31 mile<br>(Designated S-211)<br>(Added to System 6-21-1956)   |
| 217 | h | Knight Street in Fountain Inn from SC 14 (Main Street) to S-1165 (Gulliver Street)<br>- approximately 0.30 mile<br>(Designated SC 418)<br>(Added to System 6-21-1956)  |

**Note:** The above road revisions are recommended to show the roads as they exist since the relocation of SC 418 under File 23.276A.

**ADDITION OF ROADS TO STATE HIGHWAY SECONDARY SYSTEM**

It is recommended the Commission add the following sections of road to the State Highway System as follows:

Addition Number

Description

**Greenville County Continued**

**(Commissioner Atkins – District #4)**

1165

✓

Gulliver Street (Old location of SC 418) in Fountain Inn from S-209 (Weston Street) to SC 418 (Knight Street)  
- approximately 0.29 mile  
(Designated S-1165)

**Note:** The above addition is recommended due to the relocation of SC 418 under File 23.276A.

Present Mileag: 1,076.42  
Change: 0.17  
New Mileage: 1,076.59

Present Cap: 1,095.89  
Change: -0-  
New Cap: 1,095.89



**REMOVAL OF ROADS FROM STATE HIGHWAY SECONDARY SYSTEM**


It is recommended the Commission remove the following sections of road from the State Highway System as follows:

Addition Number

Description

**Hampton County**

**(Commissioner Hardee – District#2)**

Portion of 322  Mulberry Street in Hampton from S-70 (5<sup>th</sup> Street) to S-831 (6<sup>th</sup> Street)  
- approximately 0.12 mile  
(Designated S-46)  
(Added to System 6-27-1946)  
(1<sup>st</sup> Revision 6-15-1961)

**Note:** The above road removal is requested by the Town of Hampton who will accept maintenance responsibility for this section of road and it qualifies under the abandonment of Right-of-Way portion of the law.

Present Mileage      446.50  
Change:                (0.12)  
New Mileage:        446.38

Present Cap:        447.34  
Change:               -0-  
New Cap:             447.34

**REMOVAL OF ROADS FROM STATE HIGHWAY SECONDARY SYSTEM**

It is recommended the Commission remove the following sections of road from the State Highway System as follows:

Addition Number

Description

**Lexington County**

**(Commissioner Hardee – District#2)**

Portion of 81

✓

Ellett Road from S-32-48 northeasterly  
- approximately 0.17 mile  
(Designated S-81)  
(Added to System 6-27-1946)  
(1<sup>st</sup> Revision 2-19-1988)

**Note:** The above road removal is requested by the Town of Chapin who will accept maintenance responsibility for this section of road and it qualifies under the abandonment of Right-of-Way portion of the law.

**ADDITION OF ROADS TO STATE HIGHWAY SECONDARY SYSTEM**

It is recommended the Commission add the following sections of road to the State Highway System as follows:

**Lexington County**

**(Commissioner Hardee – District#2)**

1939

✓

Section of road (old location of S-275) from SC 602 northwesterly to S-489  
- approximately 0.31 mile  
(Designated S-489)

**Note:** The above addition is recommended since S-275 was relocated under File 32.352 in conjunction with work on SC 602.


Present Mileage 1,223.73  
Change: 0.14  
New Mileage: 1,223.87

Present Cap: 1,224.53  
Change: -0-  
New Cap: 1,224.53

## **HIGHWAY LETTINGS**

**July 27, 2006**

**The following pages include information on Highway Lettings held April 11<sup>th</sup> and June 13, 2006.**

  
May 30, 2006

**TO: Tony L. Chapman, State Highway Engineer**  
**FROM: R. B. Mack, Contract Administrator**  
**RE: Highway Letting of April 11, 2006**  
**Revised Recommendation for**  
**SC File No. 7.170710**

---

The recommendation to award the contract for SC File No. 7.170710 in the Highway Letting of April 11, 2006, is hereby revised. The recommendation to award the contract to the low bidder was part of the Recommendation Memorandum dated May 4, 2006; however, the award was subject to the approval of the Beaufort CTC, which has voted not to approve the award of the contract. The recommendation is now changed to reject all bids on the contract.

Summary and bid tabulations are attached.

File: CA/RBM



33

May 30, 2006


**REVISION TO RECOMMENDATION DATED MAY 4, 2006**

The following contract in the Highway Letting of April 11, 2006, was previously recommended to be awarded to the low bidder subject to the approval of the Beaufort County Transportation Committee. The previous recommendation, included in the Recommendation Memorandum dated May 4, 2006, is hereby rescinded, and consistent with the wishes of the Beaufort County Transportation Committee. All bids for the contract are recommended to be rejected.

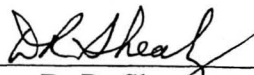
COUNTY	SC FILE NO.	CONGRESS. DISTRICT
BEAUFORT	7.170710	2

REASON: The Beaufort County Transportation Committee voted not to approve award of the contract.


Submitted By

  
R. B. Mack  
Contract Administrator

Recommended By:

  
D. R. Shealy  
Director of Construction

Approved By:

TSS  
Jew  
  
Tony L. Chapman  
State Highway Engineer

Date: 6/7/06

THE RECOMMENDATION FOR  
THE FOLLOWING CONTRACT  
IS TO REJECT ALL BIDS

## SOUTH CAROLINA DEPARTMENT OF TRANSPORTATION

DATE : 04/12/06

PAGE : 1

## VENDOR RANKING

\*(07.170710) BEAUFORT COUNTY, SC FILE NO. 07.170710, STATE PROJECT NO. MTN-MC07, PCN 034990R. PROJECT CONSISTS OF ROAD WORK INCLUDING RESURFACING ON VARIOUS ROADS IN BEAUFORT COUNTY.

TOTAL LENGTH OF PROJECT: 3.5600 MILES. COMPLETION DATE: 11/30/2006. DBE GOAL: 0.00%.

RANK	VENDOR NO./NAME	LOCATION	TOTAL BID	% OVER LOW BID
1	1RE010	REA CONTRACTING, LLC		
2	1AP003	APAC-SOUTHEAST, INC.		
		CHARLOTTE, NC	\$ 1,505,304.30	00.0000%
		GREENVILLE, SC	\$ 1,571,005.23	04.3646%

THIS IS TO CERTIFY THAT THIS IS A TRUE AND CORRECT COPY OF ALL  
THE BIDS RECEIVED ON 04/11/06 FOR THIS PROJECT.  
CONTRACT ADMINSTRATOR RS Mack DATE 5/4/06

APPROVED BY: Elizabeth S. Mabry  
TITLE: EXECUTIVE DIRECTOR

36

Name \_\_\_\_\_

Address \_\_\_\_\_

**South Carolina  
Department  
of  
Transportation**

**COLUMBIA**

**PROPOSAL**

**FOR**

**ROADWAY IMPROVEMENTS  
ROAD DESCRIPTIONS AND MILEAGE DETAILS ARE LISTED ON PAGE 5  
BEAUFORT COUNTY**

**Type: HOT MIX ASPHALT, BORROW EXCAVATION, CONCRETE CURB AND GUTTER**

**Length: 3.56 MILES**

**S. C. File Number: 07.170710**

**Project Number: MTN-MC07**

**Project Identification Number: 34990**

**Letting Date: April 11, 2006**

**NOTICE...NOTICE...NOTICE...NOTICE...NOTICE...NOTICE...NOTICE**

**ONLY ELECTRONIC BIDS FROM PREQUALIFIED PRIME CONTRACTORS  
SUBMITTED THROUGH BID EXPRESS ([www.bidx.com](http://www.bidx.com)) WILL BE ACCEPTED FOR  
THIS CONTRACT.**



# ROAD DESCRIPTIONS AND MILEAGE DETAILS

<u>Road/Route</u>	<u>From</u>	<u>To</u>	<u>Length</u>
	<u>BEAUFORT</u>		
S-243	0.39 MI N OF S-342	S-342	0.39
S-342	S-243	S-80	1.35
S-685	S-644	SC 802	0.12
SC 802	0.07 MI N OF S-162	SC 802	1.70

38

**MEMORANDUM**

**TO:** Tony L. Chapman, State Highway Engineer  
**FROM:** R. B. Mack, Contract Administrator  
**DATE:** June 26, 2006  
**RE:** Contracts from the Highway Letting of June 13, 2006

Pursuant to newspaper advertisements on May 8, 2006 and May 15, 2006, for Thirteen (13) contracts from the June 13, 2006 Highway Letting, the Department received Forty-Four (44) bids.

Ten (10) contracts are recommended for award.

One (1) contract is recommended for rejection of all bids.

Two (2) contracts were removed from the Highway Letting.

Summary and bid tabulations are attached.

RBM: pga

Attachments

File:CCA/RBM

**SUMMARY OF RECOMMENDATIONS FOR  
THIRTEEN CONTRACTS FROM THE  
HIGHWAY LETTING OF JUNE 13, 2006**

**RECOMMENDED FOR AWARD**

The following **SIX (6)** contracts from the Highway Letting of June 13, 2006, are recommended for award without the need for further concurrence or approval from the Federal Highway Administration or County Transportation Committees:

COUNTY	SC FILE NO.	CONGRESS. DISTRICT
BERKELEY	8.145B	1
CALHOUN, CLARENDON, & ORANGEBURG	9.290702, 14.290702, & 38.290702	2 & 6
CHEROKEE	11.170710R1	5
DARLINGTON, DILLON, FLORENCE, & MARLBORO	16.220701, 17.220701, 21.220701, & 35.220701	5 & 6
GEORGETOWN, HORRY, & MARION	22.220701, 26.220701, & 34.220701	1 6
RICHLAND	40.2000.3	2

**RECOMMENDED FOR AWARD**

The following **ONE (1)** contract from the Highway Letting of June 13, 2006, is **RECOMMENDED FOR AWARD SUBJECT TO CONCURRENCE OF THE FEDERAL HIGHWAY ADMINISTRATION:**

COUNTY	SC FILE NO.	CONGRESS. DISTRICT
JASPER	27.142BR1	2

**RECOMMENDED FOR AWARD**

The following **THREE (3)** contracts from the Highway Letting of June 13, 2006, are **RECOMMENDED FOR AWARD SUBJECT TO APPROVAL BY THE RESPECTIVE COUNTY TRANSPORTATION COMMITTEES:**

COUNTY	SC FILE NO.	CONGRESS. DISTRICT
DARLINGTON	16.170710	5
MARLBORO	35.114C & 35.115C	5
RICHLAND	40.129C	6

**RECOMMENDED FOR REJECTION**

All bids for the following **ONE (1)** contract from the Highway Letting of June 13, 2006, are **RECOMMENDED FOR REJECTION:**

COUNTY	SC FILE NO.	CONGRESS. DISTRICT
RICHLAND	40.128C	2
REASON: The low bids for each of these contracts were over 10% above the Engineer's Estimate.		

**REMOVED FROM LETTING**

The following **TWO (2)** contracts from the Highway Letting of June 13, 2006, **WERE REMOVED FROM THE LETTING BEFORE BIDS WERE RECEIVED:**


COUNTY	SC FILE NO.	CONGRESS. DISTRICT
ENGINEERING DISTRICT 2	1.340711, 19.340711, 24.340711, 30.340711, 33.340711, 36.340711, & 41.340711	3 & 5
ANDERSON	4.111C	3

41

Submitted By:


  
\_\_\_\_\_  
R. B. Mack  
Contract Administrator

Recommended By:

  
\_\_\_\_\_  
D. R. Shealy  
Director of Construction

Approved By:

TLS

  
\_\_\_\_\_  
Tony L. Chapman  
State Highway Engineer

Date: 7/6/06

RBM: pga

File: CCA/RBM

42

**THE RECOMMENDATION  
FOR  
THE FOLLOWING CONTRACTS  
FROM  
THE HIGHWAY LETTING OF JUNE 13, 2006  
IS  
AWARD TO LOW BIDDER**

## **RESURFACING COST PER LANE MILE**

**STATE FUNDS                      \$61,833 PER LANE MILE**

**FEDERAL FUNDS                      NONE**

## SOUTH CAROLINA DEPARTMENT OF TRANSPORTATION

DATE : 06/14/06

PAGE : 1

## VENDOR RANKING

\*(08.145B) BERKELEY COUNTY, SC FILE NO. 08.145B, FAP NO. STP-SA08(005), PCN 029723T. PROJECT CONSISTS OF ROAD WORK INCLUDING INTERSECTION IMPROVEMENTS ON SC-6 WITH S-08-16 & WITH AND S-08-315 AND CONSTRUCT 3 LANE SECTION.

TOTAL LENGTH OF PROJECT: 0.7130 MILES. COMPLETION DATE: 11/30/2006. DBE GOAL: 4.00%.

RANK	VENDOR NO./NAME	LOCATION	TOTAL BID	% OVER LOW BID
1	1BA007	BANKS CONST. CO.	\$ 731,614.37	00.0000%
2	1LL003	L & L CONTRACTORS, INC.	\$ 865,826.81	18.3447%
3	1SA007	SANDERS BROTHERS CONST.CO., INC	\$ 1,129,207.70	54.3447%
4	1PL005	LOWDEN CONSTRUCTION CO., INC.	\$ 1,231,420.52	68.3155%

THIS IS TO CERTIFY THAT THIS IS A TRUE AND CORRECT COPY OF ALL  
THE BIDS RECEIVED ON 06/13/06 FOR THIS PROJECT.  
CONTRACT ADMINISTRATOR R. S. Mack DATE 6/26/06

APPROVED BY: Elizabeth S. Mabry  
TITLE: EXECUTIVE DIRECTOR



## SOUTH CAROLINA DEPARTMENT OF TRANSPORTATION

## VENDOR RANKING

DATE : 06/14/06

PAGE : 1

\*(09.290702) CALHOUN, CLARENDON & ORANGEBURG COUNTIES, SC FILE NOS. 09.290702, 14.290702, 38.290702, STATE PROJECT NO. MTN-DP07, PCN 035647M, 035648M, 035650M. PROJECT CONSISTS OF ROAD WORK INCLUDING 2007 FULL DEPTH PATCHING AT CALHOUN, CLARENDON, AND AND ORANGEBURG COUNTIES.

TOTAL LENGTH OF PROJECT: 148.1700 MILES. COMPLETION DATE: 11/30/2006. DBE GOAL: 0.00%.

RANK	VENDOR NO./NAME	LOCATION	TOTAL BID	% OVER LOW BID
1	IRE010	REA CONTRACTING, LLC		
2	1JS001	J.S. MYERS CO., INC.		
		CHARLOTTE, NC	\$ 1,013,406.22	00.0000%
		YADKINVILLE, NC	\$ 1,128,820.60	11.3888%

THIS IS TO CERTIFY THAT THIS IS A TRUE AND CORRECT COPY OF ALL  
THE BIDS RECEIVED ON 06/13/06 FOR THIS PROJECT.  
CONTRACT ADMINISTRATOR Elizabeth S. Mabry DATE 6/26/06

APPROVED BY: Elizabeth S. Mabry  
TITLE: EXECUTIVE DIRECTOR

# ROAD DESCRIPTIONS AND MILEAGE DETAILS

<u>Road/Route</u>	<u>From</u>	<u>To</u>	<u>Length</u>
	<b><u>CALHOUN</u></b>		
S-11	US 601	S-54	8.09
S-22	S-191	US 21	0.79
S-41	US 21	S-31	2.05
S-43	SC 6	US 601	7.68
S-44	SC 6	S-43	1.18
S-54	S-402	S-130	0.52
S-76	SC 33	ORANGEBURG CO LINE	2.88
S-80	US 601	SC 419	1.62
S-88	SC 6	ORANGE BURG CO LINE	3.03
S-89	LEXINGTON CO LINE	SC 6	3.31
S-151	COUNTY DIRT RD	US 601	3.29
S-155	SC 6	US 176	5.18
S-157	S-11	SC 6	3.28
S-176	US 176	US 176	1.56
S-177	US 601	SC 267	1.18
S-286	S-129	SC 267	3.31
S-402	S-54	S-326	0.43
S-460	S-41	DEAD END	0.89
	<b><u>CLARENDON</u></b>		
S-14	US 301	S-62	2.85
S-37	US 301	US 378	3.49
S-50	WILLIAMSBURG CO LINE	US 521	6.12
S-79	S-63	US 15	7.01
S-104	SC 527	SC 527	4.97
S-106	S-132	S-34	1.09
S-224	S-57	S-14	2.49
S-226	SC 58	US 378	1.03
S-373	S-26	US 15	2.33
S-422	US 378	US 301	2.89
	<b><u>ORANGEBURG</u></b>		
S-39	US 21	S-49	4.26
S-63	US 78	S-39	9.49
S-74	US 178	SC 400	5.91
S-92	US 301	S-553	6.20
S-92	SC 210	US 178	4.51
S-119	S-51	S-640	1.36
S-140	SC 47	CALHOUN CO LINE	2.58
S-154	SC 33	S-29	1.72
S-160	S-100	SC 394	3.62
S-200	US 176	S-82	3.06
S-303	SC 400	S-73	0.79
S-640	S-119	COUNTY DIRT RD	5.16
S-692	S-492	S-92	1.79
S-1148	S-1091	S-1032	0.96
S-1203	US 178	S-74	2.53
S-1391	S-652	S-1601	1.66
S-1522	SC 6	SC 6	1.12
S-1608	US 178	US 178	2.65
S-1690	S-104	S-136	2.11
S-1850	SC 210	S-1851	0.44
S-1959	S-160	COUNTY DIRT RD	1.71

## SOUTH CAROLINA DEPARTMENT OF TRANSPORTATION

DATE : 06/14/06

PAGE : 1

## VENDOR RANKING

\*(11.170710R1) CHEROKEE COUNTY, SC FILE NO. 11.170710R1, STATE PROJECT NO. MTN-MC07, PCN 034888R1. PROJECT CONSISTS OF ROAD WORK INCLUDING VARIOUS MAINT. RESURFACING PROJECTS FOR THE CTC IN CHEROKEE COUNTY.

TOTAL LENGTH OF PROJECT: 3.6400 MILES. COMPLETION DATE: 11/30/2006. DBE GOAL: 0.00%.

RANK	VENDOR NO./NAME	LOCATION	TOTAL BID	% OVER LOW BID
1	1TH037 THE MILLER GROUP, INC.	MORROW, GA	\$ 479,793.85	00.0000%
2	1SI007 SITE-PREP, INC. OF NC	MONROE, NC	\$ 490,165.96	02.1618%

THIS IS TO CERTIFY THAT THIS IS A TRUE AND CORRECT COPY OF ALL  
THE BIDS RECEIVED ON 06/13/06 FOR THIS PROJECT  
CONTRACT ADMINISTRATOR R. B. Mack DATE 6/26/06

APPROVED BY: Elizabeth S. Mabry  
TITLE: EXECUTIVE DIRECTOR

# ROAD DESCRIPTIONS AND MILEAGE DETAILS

<u>Road/Route</u>	<u>From</u>	<u>To</u>	<u>Length</u>
S-71	SC 18	CHEROKEE SC 150	3.64

49

## SOUTH CAROLINA DEPARTMENT OF TRANSPORTATION

DATE : 06/14/06

## VENDOR RANKING

PAGE : 1

\*(16.220701) DARLINGTON, DILLON, FLORENCE & MARLBORO COUNTIES, SC FILE NOS. 16.220701, 17.220701, 21.220701, 35.220701,  
STATE PROJECT NO. MTN-CS07, PCN 035582M, 035583M, 035584M, 035588M. PROJECT CONSISTS OF ROAD WORK INCLUDING 2007 SURFACE  
SEAL IN DARLINGTON, DILLON, FLORENCE, MARLBORO COUNTIES.

TOTAL LENGTH OF PROJECT: 68.1200 MILES. COMPLETION DATE: 05/31/2007. DBE GOAL: 0.00%.

RANK	VENDOR NO./NAME	LOCATION	TOTAL BID	% OVER LOW BID
1	1CA005	CARNES SOUTH CAROLINA, INC.		
2	1EV006	EVERETT DYKES GRASSING CO., INC.		
3	1JS001	J.S. MYERS CO., INC.		
4	1MU012	MUNICIPAL CONSTRUCTION, INC.		
		GAINESVILLE, GA	\$ 764,719.83	00.0000%
		COCHRAN, GA	\$ 843,440.06	10.2940%
		YADKINVILLE, NC	\$ 853,164.89	11.5657%
		GOODRICH, MI	\$ 930,160.29	21.6341%

THIS IS TO CERTIFY THAT THIS IS A TRUE AND CORRECT COPY OF ALL  
THE BIDS RECEIVED ON 06/13/06 FOR THIS PROJECT.  
CONTRACT ADMINSTRATOR Elizabeth S. Mabry DATE 6/26/06

APPROVED BY: Elizabeth S. Mabry  
TITLE: EXECUTIVE DIRECTOR

# ROAD DESCRIPTIONS AND MILEAGE DETAILS

<u>Road/Route</u>	<u>From</u>	<u>To</u>	<u>Length</u>
	<b><u>DARLINGTON</u></b>		
S-152	US 401	S-19	4.15
S-255	S-326	SC 340	4.18
S-406	FLORENCE CO LINE	S-44	3.00
S-512	SC 340	FLORENCE CO LINE	0.95
S-974	SC 403	S-209	0.93
S-975	US 401	S-399	1.22
S-1118	S-19	S-681	1.62
	<b><u>DILLION</u></b>		
S-84	SC 9	END OF PAVEMENT	0.63
S-473	S-537	S-108	0.26
S-481	SC 34	S-423	1.99
S-527	SC 38	S-528	0.91
S-528	S-54	S-527	0.92
S-536	S-108	S-537	0.24
S-537	S-709	S-508	0.26
S-643	S-108	S-644	0.19
S-644	S-647	S-108	0.14
S-646	S-108	S-537	0.25
S-647	S-538	S-709	0.83
S-820	S-437	DEAD END	0.76
	<b><u>FLORENCE</u></b>		
S-544	US 378	SC 403	2.41
S-558	S-55	S-537	3.51
S-716	S-537	SC 541	2.57
S-761	S-544	SC 341	0.99
S-803	SC 541	S-558	2.39
S-887	SC 341	S-910	1.30
S-1217	S-36	S-59	1.74
	<b><u>MARLBORO</u></b>		
S-37	S-30	NC LINE	2.75
S-113	US 1	S-97	2.77
S-203	S-97	S-54	5.44
S-257	S-55	SC 38	6.97
S-258	S-257	NC LINE	0.94
S-263	S-312	S-165	2.01
S-267	US 1	S-266	3.02
S-312	US 1	S-203	2.75
S-355	S-522	DEAD END	0.70
S-406	S-37	SC 177	2.43

## SOUTH CAROLINA DEPARTMENT OF TRANSPORTATION

DATE : 06/14/06

PAGE : 1

## VENDOR RANKING

\*(22.220701) GEORGETOWN, HORRY, & MARION COUNTIES, SC FILE NOS. 22.220701, 26.220701, & 34.220701, STATE PROJECT NO. MTN-CS07, PCN 035585M, 035586M, 035587M. PROJECT CONSISTS OF ROAD WORK INCLUDING 2007 SURFACE SEAL IN GEORGETOWN, HORRY, & MARION, COUNTIES.

TOTAL LENGTH OF PROJECT: 35.8000 MILES. COMPLETION DATE: 03/31/2007. DBE GOAL: 0.00%.

RANK	VENDOR NO./NAME	LOCATION	TOTAL BID	% OVER LOW BID
1	1CA005	CARNES SOUTH CAROLINA, INC.	\$ 597,935.60	00.0000%
2	1EV006	EVERETT DYKES GRASSING CO., INC.	\$ 631,919.57	05.6836%
3	1JS001	J.S. MYERS CO., INC.	\$ 655,558.36	09.6370%

THIS IS TO CERTIFY THAT THIS IS A TRUE AND CORRECT COPY OF ALL  
THE BIDS RECEIVED ON 06/13/06 FOR THIS PROJECT.  
CONTRACT ADMINISTRATOR [Signature] DATE 6/26/06

APPROVED BY: Elizabeth S. Mabry  
TITLE: EXECUTIVE DIRECTOR

# ROAD DESCRIPTIONS AND MILEAGE DETAILS

<u>Road/Route</u>	<u>From</u>	<u>To</u>	<u>Length</u>
	<u>GEORGETOWN</u>		
S-14	S-55	2.6 MILES N TO THE END	2.60
S-545	US 17A	S-296	3.62
	<u>HORRY</u>		
S-270	S-72	S-142	1.10
S-642	S-847	S-78	1.57
S-747	S-66	S-1134	2.97
S-842	US 701	NC STATE LINE	1.61
S-847	HWY 501	S-642	3.20
S-911	S-568	S-139	2.65
S-963	S-309	S-45	2.48
S-985	US 501	SC 319	2.75
S-1264	S-963	END STATE MAINT	1.57
	<u>MARION</u>		
S-55	US 301	S-56	0.40
S-56	S-83	S-55	0.60
S-198	S-37	S-197	1.19
S-302	S-37	S-197	1.44
S-517	S-406	S-41	0.96
S-517	S-41	S-60	1.15
S-528	S-19	S-299	0.93
S-595	S-41	DEAD END	0.53
S-600	SC 917	S-28	0.89
S-715	S-60	S-41	1.05
S-773	S-41	DEAD END	0.31
S-778	S-56	DEAD END	0.06
S-779	S-56	DEAD END	0.08
S-780	S-56	DEAD END	0.09



## SOUTH CAROLINA DEPARTMENT OF TRANSPORTATION

DATE : 06/14/06

PAGE : 1

## VENDOR RANKING

\*(40.2000.3) RICHLAND COUNTY, SC FILE NO. 40.2000.3, FAP NO. STP-SWIM (033), PCN 027923R. PROJECT CONSISTS OF ROAD WORK INCLUDING INTERSECTION IMPROVEMENTS ON S-129, S-635, & S-1058.

TOTAL LENGTH OF PROJECT: 1.2290 MILES. COMPLETION DATE: 06/30/2007. DBE GOAL: 15.00%.

RANK	VENDOR NO./NAME	LOCATION	TOTAL BID	% OVER LOW BID
1	1MY001	MYLES CONSTRUCTION CO. INC.		
2	1US003	U. S. CONSTRUCTORS, INC.		
3	1EA001	EAGLE CONSTRUCTION CO., INC.		
4	1SL002	SLOAN CONSTRUCTION CO., INC.		
5	1US004	U. S. GROUP, INCORPORATED		
6	1BL011	BLYTHE CONSTRUCTION, INC.		
7	1CR002	C. RAY MILES CONSTRUCTION COMPANY, INC.		
8	1PL005	PLOWDEN CONSTRUCTION CO., INC.		
9	1CR001	C. R. JACKSON, INC.		
		PACOLET MILLS, SC	\$ 2,398,700.86	00.0000%
		WEST COLUMBIA, SC	\$ 2,506,646.16	04.5002%
		NEWBERRY, SC	\$ 2,537,324.65	05.7791%
		DUNCAN, SC	\$ 2,645,000.00	10.2680%
		COLUMBIA, SC	\$ 2,747,821.37	14.5546%
		CHARLOTTE, NC	\$ 2,881,915.00	20.1448%
		LUGOFF, SC	\$ 2,965,595.76	23.6334%
		SUMTER, SC	\$ 2,992,771.78	24.7664%
		COLUMBIA, SC	\$ 3,344,557.55	39.4320%

THIS IS TO CERTIFY THAT THIS IS A TRUE AND CORRECT COPY OF ALL  
THE BIDS RECEIVED ON 06/13/06 FOR THIS PROJECT  
CONTRACT ADMINISTRATOR R. R. Jackson DATE 6/26/06

APPROVED BY: Elizabeth S. Mabry  
TITLE: EXECUTIVE DIRECTOR

## SOUTH CAROLINA DEPARTMENT OF TRANSPORTATION

DATE : 06/14/06

PAGE : 1

## VENDOR RANKING

\*(27.142BR1) JASPER COUNTY, SC FILE NO. 27.142BR1, FAP NO. STP-CM27(001), PCN 035177RR1. PROJECT CONSISTS OF ROAD WORK INCLUDING INSTALL MILLED-IN RUMBLE STRIPS ALONG THE MEDIAN AND RIGHT, SHOULDERS OF I-95 IN BOTH DIRECTIONS OF TRAVEL BETWEEN MILE AND MARKER-4 & MILE MARKER-22.

TOTAL LENGTH OF PROJECT: 18.0000 MILES. COMPLETION DATE: 08/31/2006. DBE GOAL: 0.00%.

RANK	VENDOR NO./NAME	LOCATION	TOTAL BID	% OVER LOW BID
1	1TH024 THOMAS GRINDING, INCORPORATED	MOORE HAVEN, FL	\$ 101,281.42	00.0000%
2	1SU006 SURFACE PREPARATION TECH., INC.	MECHANICSBURG, PA	\$ 132,575.00	30.8977%

THIS IS TO CERTIFY THAT THIS IS A TRUE AND CORRECT COPY OF ALL  
THE BIDS RECEIVED ON 06/13/06 FOR THIS PROJECT.  
CONTRACT ADMINISTRATOR R. Mack DATE 6/26/06

APPROVED BY: Elizabeth S. Mabry  
TITLE: EXECUTIVE DIRECTOR

## SOUTH CAROLINA DEPARTMENT OF TRANSPORTATION

DATE : 06/14/06

PAGE : 1

## VENDOR RANKING

\*(16.170710) DARLINGTON COUNTY, SC FILE NO. 16.170710, STATE PROJECT NO. MTN-MC07, PCN 034982R. PROJECT CONSISTS OF ROAD WORK INCLUDING RESURFACING VARIOUS MAINT. RESURFACING PROJECTS FOR THE CTC IN DARLINGTON COUNTY.

TOTAL LENGTH OF PROJECT: 4.9900 MILES. COMPLETION DATE: 11/30/2006. DBE GOAL: 0.00%.

RANK	VENDOR NO./NAME	LOCATION	TOTAL BID	% OVER LOW BID
1	1AP002	APAC ATLANTIC INCORPORATED		
2	1PA005	PALMETTO PAVING CORPORATION	\$ 728,453.09	00.0000%
3	1WE002	WEAVER CO., INC.	\$ 742,153.19	01.8807%
		KINSTON, NC	\$ 803,974.97	10.3674%
		CONWAY, SC		
		CONWAY, SC		

THIS IS TO CERTIFY THAT THIS IS A TRUE AND CORRECT COPY OF ALL  
THE BIDS RECEIVED ON 06/13/06 FOR THIS PROJECT.  
CONTRACT ADMINISTRATOR RB Mack DATE 6/24/06

APPROVED BY: Elizabeth S. Mabry  
TITLE: EXECUTIVE DIRECTOR

# ROAD DESCRIPTIONS AND MILEAGE DETAILS

<u>Road/Route</u>	<u>From</u>	<u>To</u>	<u>Length</u>
	<u>DARLINGTON</u>		
S-332	S-28	SC 151/SC 34	0.74
S-498	S-603	COUNTY ROAD	0.21
S-603	DEAD END	S-10	0.15
S-610	S-505	S-505	0.15
S-886	S-603	S-887	0.23
S-889	S-10	S-886	0.06
S-982	S-179	ROAD END	0.14
S-983	S-982	ROAD END	0.17
S-984	S-983	CUL DE SAC	0.03
S-990	S-355	SC 403	0.59
S-1000	S-351	S-351	0.45
S-1110	US 401	DEAD END	0.25
S-1128	S-481	S-975	0.93
S-1218	S-975	DEAD END	0.40
S-1247	S-23	S-1120	0.49

57

## SOUTH CAROLINA DEPARTMENT OF TRANSPORTATION

DATE : 06/14/06

PAGE : 1

## VENDOR RANKING

\*(35.114C) MARLBORO COUNTY, SC FILE NOS. 35.114C & 35.115C, STATE PROJECT NOS. C114C & C115C, PCN 035430R, 035665R.  
PROJECT CONSISTS OF ROAD WORK INCLUDING RESURFACING VARIOUS ROADS IN MARLBORO COUNTY.

TOTAL LENGTH OF PROJECT: 6.1100 MILES. COMPLETION DATE: 11/30/2006. DBE GOAL: 0.00%.

RANK	VENDOR NO./NAME	LOCATION	TOTAL BID	% OVER LOW BID
1	1AP002	APAC ATLANTIC, INCORPORATED	\$ 644,237.18	00.0000%
2	1WE002	WEAVER CO., INC.	\$ 658,113.47	02.1539%
3	1PA005	PALMETTO PAVING CORPORATION	\$ 660,771.15	02.5664%

THIS IS TO CERTIFY THAT THIS IS A TRUE AND CORRECT COPY OF ALL  
THE BIDS RECEIVED ON 06/13/06 FOR THIS PROJECT.  
CONTRACT ADMINISTRATOR R. B. Muck DATE 6/29/06

APPROVED BY: Elizabeth S. Mabry  
TITLE: EXECUTIVE DIRECTOR

# ROAD DESCRIPTIONS AND MILEAGE DETAILS

<u>Road/Route</u>	<u>From</u>	<u>To</u>	<u>Length</u>
	<u>MARLBORO</u>		
S-330	SC 9/38	SC 912	4.38
S-66	S-302	S-34	1.11
S-124	US 15	S-61	0.38
S-852	S-851	DEAD END	0.24

## SOUTH CAROLINA DEPARTMENT OF TRANSPORTATION

DATE : 06/14/06

PAGE : 1

## VENDOR RANKING

\*(40.129C) RICHLAND COUNTY, SC FILE NO. 40.129C, STATE PROJECT NO. C-129, PCN 032978R. PROJECT CONSISTS OF ROAD WORK INCLUDING CONSTRUCT SIDEWALKS ALONG S-1149 FROM US 76/378 TO N. E. FOR 0.3 MILES.

TOTAL LENGTH OF PROJECT: 0.3010 MILES. COMPLETION DATE: 10/31/2006. DBE GOAL: 0.00%.

RANK	VENDOR NO./NAME	LOCATION	TOTAL BID	% OVER LOW BID
1	1CR002	C. RAY MILES CONSTRUCTION COMPANY, INC. LUGOFF, SC	\$ 212,869.58	00.0000%
2	1CB002	C.B.D., INC. EASTOVER, SC	\$ 263,536.46	23.8018%
3	1AD003	AOS SPECIALTY CONTRACTORS, INC. COLUMBIA, SC	\$ 271,896.90	27.7293%
4	1US003	U. S. CONSTRUCTORS, INC. WEST COLUMBIA, SC	\$ 277,699.30	30.4551%
5	1MY001	MYLES CONSTRUCTION CO. INC. PACOLET MILLS, SC	\$ 314,435.67	47.7128%

THIS IS TO CERTIFY THAT THIS IS A TRUE AND CORRECT COPY OF ALL  
THE BIDS RECEIVED ON 06/17/06 FOR THIS PROJECT  
CONTRACT ADMINISTRATOR RB Mack DATE 6/24/06

APPROVED BY: Elizabeth S. Mabry  
TITLE: EXECUTIVE DIRECTOR

**THE RECOMMENDATION  
FOR  
THE FOLLOWING CONTRACT  
FROM  
THE HIGHWAY LETTING OF JUNE 13, 2006  
IS  
REJECTION OF ALL BIDS**



## SOUTH CAROLINA DEPARTMENT OF TRANSPORTATION

DATE : 06/14/06

## VENDOR RANKING

PAGE : 1

\*(40.128C) RICHLAND COUNTY, SC FILE NO. 40.128C, STATE PROJECT NO. C-128C, PCN 032535R. PROJECT CONSISTS OF TRAFFIC WORK INCLUDING INSTALL RIGHT TURN LANES AT INTERSECTION OF US 176 AND S-674.

TOTAL LENGTH OF PROJECT: 0.1450 MILES. COMPLETION DATE: 10/31/2006. DBE GOAL: 0.00%.

RANK	VENDOR NO./NAME	LOCATION	TOTAL BID	% OVER LOW BID
1	1CR001	C. R. JACKSON, INC.		
2	1US003	U. S. CONSTRUCTORS, INC.	COLUMBIA, SC	\$ 305,569.08 00.0000%
3	1MA012	MARSHALL LANDSCAPING, INC.	WEST COLUMBIA, SC	\$ 319,766.04 04.6461%
4	1CR002	C. RAY MILES CONSTRUCTION COMPANY, INC.	CAMDEN, SC	\$ 357,039.10 16.8440%
5	1MY001	MYLES CONSTRUCTION CO. INC	LUGOFF, SC	\$ 377,266.15 23.4635%
6	1EA001	EAGLE CONSTRUCTION CO., INC.	PACOLET MILLS, SC	\$ 391,366.62 28.0780%
7	1PL005	FLOWDEN CONSTRUCTION CO., INC.	NEWBERRY, SC	\$ 420,429.38 37.5890%
			SUMTER, SC	\$ 471,766.90 54.3896%

THIS IS TO CERTIFY THAT THIS IS A TRUE AND CORRECT COPY OF ALL  
THE BIDS RECEIVED ON 06/13/06 FOR THIS PROJECT.  
CONTRACT ADMINISTRATOR RB Mack DATE 6/26/06

APPROVED BY: Elizabeth S. Mabry  
TITLE: EXECUTIVE DIRECTOR

**THE FOLLOWING CONTRACTS  
WERE REMOVED FROM  
THE HIGHWAY LETTING OF JUNE 13, 2006.**

LETTING DATE : 06/13/06

SOUTH CAROLINA DEPARTMENT OF TRANSPORTATION

VENDOR RANKING

DATE : 06/14/06

PAGE : 1

\*(01.340711) ENGINEERING DISTRICT 2, SC FILE NOS. 01.340711, 19.340711, 24.340711, 30.340711, 33.340711, 36.340711, 41.340711, PCN 035681M, 035682M, 035683M, 035684M, 035685M, 035686M, 035687M. PROJECT CONSISTS OF ROAD WORK INCLUDING 2007 DISTRICT 2 SIDEWALK REPAIR IN ABBEVILLE, EDGEFIELD, AND GREENWOOD, LAURENS, MCCORMICK, NEWBERRY, AND SALUDA COUNTIES ON VARIOUS ROADS LOCATED IN ENGINEERING DISTRICT 2. ROADS TO BE DETERMINED BY THE DISTRICT ENGINEERING ADMINISTRATOR AFTER THE PROJECT IS LET.

TOTAL LENGTH OF PROJECT: 25.3000 MILES. COMPLETION DATE: 11/30/2006. DBE GOAL: 0.00%.

RANK	VENDOR NO./NAME	LOCATION	TOTAL BID	% OVER LOW BID
-----				
THIS PROJECT WAS REMOVED FROM THE JUNE 13, 2006 HIGHWAY LETTING.				
-----				

THIS IS TO CERTIFY THAT THIS IS A TRUE AND CORRECT COPY OF ALL THE BIDS RECEIVED ON 06/13/06 FOR THIS PROJECT.  
CONTRACT ADMINSTRATOR R. B. Bick DATE 6/26/06

APPROVED BY: Elizabeth S. Mabry  
TITLE: EXECUTIVE DIRECTOR

# ROAD DESCRIPTIONS AND MILEAGE DETAILS

<u>Road/Route</u>	<u>From</u>	<u>To</u>	<u>Length</u>
	<b><u>ABBEVILLE</u></b>		
S-194	S-82	SC 81	0.41
S-348	SC 72	BROOKS STREET	0.11
SC 71	SC 28 CONN	HENRY STREET	0.39
	<b><u>EDGEFIELD</u></b>		
SC 23	BEAVERDAM CREEK	US 25	0.73
SC 23	US 25	S-91	0.84
US 25	S-90	SC 430	1.93
	<b><u>GREENWOOD</u></b>		
S-170	S-392	S-39	0.39
S-199	0.095 MI SE OF DANIEL ST	S-73	0.54
S-296	S-312	0.04 MI SW OF BARKSDALE st	0.11
S-312	S-39	S-296	0.14
SC 72	ABBEVILLE CO LINE	US 25	4.00
US 25	1.19 MI S OF 225	0.9 MI S OF SC 225	0.29
US 25	S-640	0.12 MI S OF US 178	5.46
	<b><u>LAURENS</u></b>		
S-139	S-142	SC 66	0.19
S-142	S-135	S-142	0.66
S-143	SC 66	S-142	0.09
SC 66	S-126	US 76	0.71
US 76	S-257	S-359	1.59
	<b><u>MCCORMICK</u></b>		
SC 28	US 378	S-97	0.45
US 221	S-146	S-92	0.79
	<b><u>NEWBERRY</u></b>		
S-42	S-431	SC 391	0.32
S-60	US 76	S-383	0.87
S-90	SC 395	S-159	0.31
S-92	S-37	S-119	0.34
S-244	SC 391	0.48 MI SE OF SC 391	0.48
SC 219	US 76	S-505	1.33
US 76	0.35 MI N OF SC 391	S-93	0.52
	<b><u>SALUDA</u></b>		
S-61	US 178	US 378	0.46
S-176	S-77	S-61	0.30
US 178	US 178 CONN	SC 121	0.55

65

## SOUTH CAROLINA DEPARTMENT OF TRANSPORTATION

DATE : 06/14/06

PAGE : 1

## VENDOR RANKING

\*(04.111C) ANDERSON COUNTY, SC FILE NO. 4.111C, STATE PROJECT NO. C-111C, PCN 030888RR1. PROJECT CONSISTS OF ROAD WORK INCLUDING RESURFACING VARIOUS ROADS IN ANDERSON COUNTY.

TOTAL LENGTH OF PROJECT: 1.5300 MILES. COMPLETION DATE: 04/30/2007. DBE GOAL: 0.00%.

RANK	VENDOR NO./NAME	LOCATION	TOTAL BID	% OVER LOW BID
------	-----------------	----------	--------------	-------------------

THIS PROJECT WAS REMOVED FROM THE JUNE 13, 2006 HIGHWAY LETTING.

THIS IS TO CERTIFY THAT THIS IS A TRUE AND CORRECT COPY OF ALL  
THE BIDS RECEIVED ON 06/13/06 FOR THIS PROJECT.  
CONTRACT ADMINISTRATOR *R. Mack* DATE 6/20/06

APPROVED BY: Elizabeth S. Mabry  
TITLE: EXECUTIVE DIRECTOR

# ROAD DESCRIPTIONS AND MILEAGE DETAILS

<u>Road/Route</u>	<u>From</u>	<u>To</u>	<u>Length</u>
S-65	SC 81	<u>ANDERSON</u> US 29	1.53

67