

**STATE HIGHWAY AND
PUBLIC TRANSPORTATION COMMISSION
OF
SOUTH CAROLINA**



MINUTES AND RECOMMENDATIONS

August 17, 1989

Mr. D. Bowers

SOUTH CAROLINA

Highways and Public Transportation Commission

MINUTES

August 17, 1989

MINUTES
HIGHWAYS AND PUBLIC TRANSPORTATION COMMISSION
MEETING OF AUGUST 17, 1989

Table of Contents

		<u>Page</u>
	Roll Call	
Section 1	The Honorable Joseph C. Harden of Hilton Head Governor Appointed, Seated	1
Section 2	Minutes for Meeting of July 20, 1989, Approved	1
Section 3	Material and Equipment Purchases in Excess of \$1,000.00 During the Month of July, 1989 Approved	1
Section 4	Agreement, Wilbur Smith Associates, Authorized	2
Section 5	Construction Allocations, State Economic Development Program and State Strategic Highway Program, Revised	2
Section 6	Allocation, Capital Improvements/Land and Buildings	2
Section 7	Allocations, State Institution	3
Section 8	Right of Way Payments, State Secondary "C" Construction Program	3
Section 9	Sale of Surplus Right of Way Property Quitclaim Deed	4
Section 10	Sale of Surplus Right of Way Property Gratis Quitclaim Deed	4
Section 11	Sale of Surplus Right of Way Property Quitclaim Deed	4
Section 12	Sale of Surplus Right of Way Property Quitclaim Deed	5
Section 13	Sale of Surplus Right of Way Property Quitclaim Deed	5
Section 14	Sale of Surplus Right of Way Property Quitclaim Deed	5

Minutes - August 17, 1989
Table of Contents - Page 2

		<u>Page</u>
Section 15	Sale of Surplus Right of Way Property Quitclaim Deed	5
Section 16	Sale of Surplus Right of Way Property Quitclaim Deed	5
Section 17	Sale of Surplus Right of Way Property Quitclaim Deed	5
Section 18	Sale of Surplus Right of Way Property Gratis Quitclaim Deed	5
Section 19	Sale of Surplus Right of Way Property Quitclaim Deed	5
Section 20	Sale of Surplus Right of Way Property Quitclaim Deed	6
Section 21	Sale of Surplus Right of Way Property Quitclaim Deed	6
Section 22	Sale of Surplus Right of Way Property Quitclaim Deed	6
Section 23	Retreatment Contracts Extended	6
Section 24	Construction Contracts Extended	7
Section 25	"C" Project Contract Extended Beyond the Limits	8
Section 26	Highway Construction Contracts Awarded, Letting of August 8, 1989	8
Section 27	State Highway System, Action Rescinded	8
Section 28	State Highway System, Description Corrected	13
Section 29	State Highway System, Road Sections Removed	16
Section 30	State Highway System, Belt Line Additions	22
Section 31	State Highway System, Additions	22
Section 32	State Highway System, Primary Addition	25
Section 33	Hazard Elimination Construction Program, Amended	25
Section 34	Special Highway Betterment Construction Program, Amended	25

Minutes - August 17, 1989
Table of Contents - Page 3

		<u>Page</u>
Section 35	State Economic Development Construction Program, Amended	26
Section 36	Forest Highway Construction Program, Amended	26
Section 37	Rail-Highway Crossing Construction Program, Amended	27
Section 38	Federal Aid Bridge Replacement Construction Program, Amended	27
Section 39	Federal Aid Bridge Replacement (Off-System) Construction Program, Amended	28
Section 40	Federal Aid Interstate Construction Program, Amended	28
Section 41	Federal Aid Interstate (Resurfacing-Restoration- Rehabilitation-Reconstruction) Construction Program, Amended	29
Section 42	Federal Aid Rural Secondary (Statewide) Construction Program, Amended	29
Section 43	State Primary/Urban Construction Program, Amended	30
Section 44	State Secondary "C" Construction Program, Amended	31
Section 45	Presentation of Gift to Commissioner Eargle	46
Section 46	Motor Vehicle Division Chapin Office, Closed	46
Section 47	Adjournment	46

MINUTES
HIGHWAYS AND PUBLIC TRANSPORTATION COMMISSION
OF
SOUTH CAROLINA

August 17, 1989

The regular monthly meeting of the Highways and Public Transportation Commission was held at the offices of the State Highways and Public Transportation Department in Columbia, South Carolina, at eleven o'clock a.m. on August 17, 1989. In compliance with the "Freedom of Information Act", the news media was advised in writing of the time, date and place of this meeting.

Present

B. Bayles Mack, Chairman, Presiding
R. Linwood Altman
V. C. "Vic" Bailey, Jr.
William B. Bookhart, Jr.
Wade R. Crow
Charles E. Dalton
Billie S. Fleming
Joseph C. Harden
Ben F. Hornsby
Blake L. Griffith
Bobby T. Jones
Bill Knotts
William C. Prince
J. B. Rhodes
Margaret H. Rush
J. H. Satcher, Sr.
W. M. "Mat" Self

Absent

Isadore E. Lourie
Wallace J. McKnight
J. "Moot" Truluck

Roll
Call

Also Present: J. G. Rideoutte, Executive Director
H. P. Snyder, State Highway Engineer
R. W. Powell, Secretary-Treasurer

SECTION 1: The Honorable Joseph C. Harden of Hilton Head, having qualified on August 17, 1989, as Highway Commissioner appointed by the Governor, took his seat as a member of the Commission.

Mr.
Harden

SECTION 2: The Minutes of the meeting of July 20, 1989; copies of which had been previously mailed to each member of the Commission, were approved.

Minutes

Prchs

SECTION 3: The Commission unanimously passed a motion approving purchase orders issued for amounts in excess of \$1,000.00 during the month of July, 1989, as shown in the Appendix.

Agrmt
Wilbur
Smith
Assoc

SECTION 4: The Commission unanimously passed a motion authorizing the Department to enter into an agreement with Wilbur Smith Associates to provide engineering services for the multi-laning of U. S. Route 17 from Gardens Corner in Beaufort County to Jacksonboro in Colleton County using SHIMS funding, as shown in the Appendix.

Constr
Alloc's
Revised

SECTION 5: The Commission unanimously passed a motion approving the revision of construction allocations for the State Economic Development Program and the State Strategic Highway Program in accordance with the following:

	State Economic Development Program	State Strategic Highway Program	Total SHF Allocation
Sept. 1988 Allocation	\$ 5 284 158 49	\$46 968 841 51	\$52 253 000 00
Revision to Adjust Economic Development Account	+4 715 841 51	-4 715 841 51	0 00
Revised Allocation	<u>\$10 000 000 00</u>	<u>\$42 253 000 00</u>	<u>\$52 253 000 00</u>

SECTION 6: The Commission unanimously passed a motion allocating \$3,270,631.00 State Highway Funds for capital improvements/land and buildings, as follows:

Alloc's
Land &
Bldgs

MSC No.	County	Description	Amount
179.9	Charleston	To cover the cost to construct a new Charleston Patrol District Headquarters Office in Charleston, S.C.	\$ 850 000 00
265.1	Oconee	To increase the allotment to construct the Oconee Maintenance Complex. Total Allocation: \$1 982 805 00 Less Previous Allocation: <u>268 460 00</u>	1 714 345 00
279.1	Pickens	To cover the cost to construct a new Pickens MVD Office in Pickens, S. C.	536 000 00
288	Richland	To purchase 3 acres of land for a future Columbia (Northeast) MVD Office in Columbia, S. C.	<u>170 286 00</u>
		<u>Total</u>	<u>\$3 270 631 00</u>

SECTION 7: The Commission unanimously passed a motion allocating \$35,000 for work at a State Institution as follows:

<u>Project Number</u>	<u>County</u>	<u>Description</u>	<u>Amount</u>
D-379A	Richland	Streets within the Criminal Justice Academy situation range adjacent to the Patrol Pursuit Driver Training Area - 0.2 mile Project No. 40 (6) 379A	\$ 35 000 00

Alloc's
State
Inst

SECTION 8: The Department submitted a report of right of way payments on roads in Aiken, Anderson, Beaufort, Clarendon, Darlington, Hampton, Orangeburg, and Saluda Counties in the State Secondary "C" Construction Program, as follows:

June 8, 1989	Project C-584 - Road S-736 - Clarendon County - Flagler Richburg	\$ 600 00
June 21, 1989	Project C-666 - Road S-60 - Darlington County - Kathy Louise Freeman & John M. Ervin, III, Atty.	\$ 600 00
June 21, 1989	Project C-877 - Road S-1098 - Anderson County - James R. Harrison, Louise G. Harrison, First Fed. Sav. & Loan Assoc., Mtgee. Carolina Natl. Bank-Now C & S Natl. Bank, Mtgee. & Senator Michael Mullinax, Atty.	\$ 5 500 00
June 21, 1989	Project C-445 - Road S-214 - Saluda County - Arthur Z. Leicht & Jim Barfield, Atty.	\$ 5 100 00
June 28, 1989	Project C-803 - Road S-2140 - Aiken County - Clerk of Court for Aiken County for Elizabeth Lee, Edward Holley, David Miles, Jr., & The Estate of Ruth Lattimore	\$ 2 000 00
June 30, 1989	Project C-666 - Road S-60 - Darlington County - Richard L. Britt & David W. Keller, Jr., Atty.	\$ 9 000 00

R/W
Pymts

R/W Pymts, continued

R/W Pymts	July 6, 1989	Project C-666 - Road S-60 - Darlington County - Richard L. Britt & David W. Keller, Jr. Atty.	\$ 9 561 99
	July 6, 1989	Project C-918 - Road S-1522 Part I - Orangeburg County - Frank B. Goodwin, Jr., Victory Saving Bank Mtgee., Paul Gibson, Atty. & Charles Whetstone, Atty.	\$ 33 301 33
	July 17, 1989	Project C-803 - Road S-2140 - Aiken County - Clerk of Court for Aiken County	\$ 2 000 00
	July 27, 1989	Project C-533 - Road S-791 - Hampton County - Mrs. Ulmer McKenzie Patterson, Federal Land Bank of Columbia, Mtgee. & Lee Bowers, Atty.	\$ 1 000 00
	July 27, 1989	Project C-559 - Road S-647 - Beaufort County - Beecher Hoogenboom, Irene J. Hoogenboom & Palmetto Fed. Sav. & Loan Assoc., Mtgee.	\$ 200 00

Quit-claim Deed SECTION 9: The Commission unanimously passed a motion accepting a report of the Department concerning the execution of a quitclaim deed dated November 4, 1988 conveying Tracts 1325, 1326, 1410, and 1390 on Route 276 in Greenville County to B. Jack Foster for the consideration of \$43,902.00, as shown in the Appendix.

Gratis Quit-claim Deed SECTION 10: The Commission unanimously passed a motion accepting a report of the Department concerning the execution of a gratis quitclaim deed dated January 25, 1989 conveying 1.66 acres of land on SC Route 430 in Edgefield County to Theo R. Williams, as shown in the Appendix.

Quit-claim Deed SECTION 11: The Commission unanimously passed a motion accepting a report of the Department concerning the execution of a quitclaim deed dated April 19, 1989 conveying 3,041 square feet of land on U.S. Routes 76/123 in Oconee County to Lowell W. Ross and Julian L. Stoudemire for the consideration of \$2,280.00, as shown in Appendix.

SECTION 12: The Commission unanimously passed a motion accepting a report of the Department concerning the execution of a quitclaim deed dated May 16, 1989 conveying 5,289 square feet of land on U.S. Routes 76/123 in Oconee County to Donald E. and Jane P. Kroeger for the consideration of \$3,966.00, as shown in the Appendix.

Quit-
claim
Deed

SECTION 13: The Commission unanimously passed a motion accepting a report of the Department concerning the execution of a quitclaim deed dated May 16, 1989 conveying 1,001 square feet of land on U.S. Routes 76/123 in Oconee County to The Commons Association of Seneca, Inc. for the consideration of \$750.00, as shown in the Appendix.

Quit-
claim
Deed

SECTION 14: The Commission unanimously passed a motion accepting a report of the Department concerning the execution of a quitclaim deed dated May 16, 1989 conveying 1,511 square feet, 487 square feet, 1360 square feet and 3,900 square feet on U.S. Routes 76/123 in Oconee County to ATTS, Inc. for the consideration of \$5,443.00, as shown in the Appendix.

Quit-
claim
Deed

SECTION 15: The Commission unanimously passed a motion accepting a report of the Department concerning the execution of a quitclaim deed dated May 16, 1989 conveying 6,289 square feet of land on U.S. Routes 76/123 in Oconee County to Oconee Savings and Loan Association for the consideration of \$4,716.00, as shown in the Appendix.

Quit-
claim
Deed

SECTION 16: The Commission unanimously passed a motion accepting a report of the Department concerning the execution of a quitclaim deed dated May 16, 1989 conveying 4,482 square feet of land on U.S. Routes 76/123 in Oconee County to E. Devoe Blackston for the consideration of \$3,361.00, as shown in the Appendix.

Quit-
claim
Deed

SECTION 17: The Commission unanimously passed a motion accepting a report of the Department concerning the execution of a quitclaim deed dated May 23, 1989 conveying 2,993 square feet of land on U.S. Routes 76/123 in Oconee County to E. Devoe Blackston for the consideration of \$2,244.00, as shown in the Appendix.

Quit-
claim
Deed

SECTION 18: The Commission unanimously passed a motion accepting a report of the Department concerning the execution of a gratis quitclaim deed dated June 20, 1989 conveying 131 square feet of land in Oconee County to Gallant-Belk Company of Seneca, South Carolina, Incorporated, as shown in the Appendix.

Gratis
Quit-
claim
Deed

SECTION 19: The Commission unanimously passed a motion accepting a report of the Department concerning the execution of a quitclaim deed dated June 30, 1989 conveying 1,503 square feet of land on U.S. Routes 76/123 in Oconee County to Eyecare Associates for the consideration of \$1,127.00, as shown in the Appendix.

Quit-
claim
Deed

Quit-
claim
Deed

SECTION 20: The Commission unanimously passed a motion accepting a report of the Department concerning the execution of a quitclaim deed dated July 26, 1989 conveying 5,000 square feet of land on S.C. Route 12 in Lexington County to B. Edward Bristow for the consideration of \$2,000.00, as shown in the Appendix.

Quit-
claim
Deed

SECTION 21: The Commission unanimously passed a motion accepting a report of the Department concerning the execution of a quitclaim deed dated July 26, 1989 conveying 13,000 square feet of land on Road S-387 in Lexington County to H. Ray Amick and Eleanor J. Amick for the consideration of \$2,200.00, as shown in the Appendix.

Quit-
claim
Deed

SECTION 22: The Commission unanimously passed a motion accepting a report of the Department concerning the execution of a quitclaim deed dated July 26, 1989 conveying two parcels consisting of 0.45 acre and 0.6 acre of land on SC Route 277 in Richland County to Folly Fontaine Associates for the consideration of \$5,500.00, as shown in the Appendix.

SECTION 23: The Commission unanimously passed a motion approving the action of the Department in extending existing bituminous retreatment contracts to include additional resurfacing work, as follows:

Laurens County

* Contract of F & R Construction Company, Inc. - File No. 30.10103 - extended to include an additional section of Project C-566 (File No. 36.566) to include resurfacing of 1.70 miles on Road S-28 from SC Route 34 to Road S-55; 2.32 miles on Road S-29 from Road S-167 to Road S-39 and 0.60 mile on Road S-55 from Road S-28 to Road S-900.

Estimated Cost of Extension

\$ 89 338 25

Lexington County

Contract of Sloan Construction Company - File No. 32.1089 - extended to include resurfacing (File No. 32.1089) of 0.107 mile on Road S-286 from Road S-433 to Road S-741.

Estimated Cost of Extension

\$ 3 132 31

Oconee County

Contract of Thrift Brothers, Inc. - File No. 37.1068 - extended to include resurfacing (File No. 37.1068) of sixteen (16) streets and two (2) parking lots on the campus of Clemson University. The Department will be reimbursed by pay vouchers for all costs by Clemson University, not to exceed \$203,016.86 which includes 5.5% for engineering contingencies.

Estimated Cost of Extension

\$ 191 838 40

Retr
Contr
Extn'd

Retr Contr Extn'd, continued

Oconee County, continued

Contract of Thrift Brothers, Inc. - File No. 37.1068 - extended to include an additional section of Project C-695 (File No. 37.695) to include resurfacing of 3.50 miles on Road S-51 from SC Route 24 to Road S-63.

Estimated Cost of Extension \$ 77 891 80

Retr
Contr
Extn'd

Richland County

Contract of Sloan Construction Company, Inc. - File No. 40.10145 - extended to include additional patching quantities (File No. 40.10145) to better prepare several roads for resurfacing.

Estimated Cost of Extension \$ 8 310 00

SECTION 24: The Commission unanimously passed a motion approving the action of the Department in extending existing construction contracts to include additional resurfacing work, as follows:

Dorchester County

Contract of Avant Construction Company, Inc. - File No. 18.527 - extended to include an additional section of Project C-527 (File No. 18.527) consisting of grading, drainage, and asphalt concrete surfacing of 0.105 mile on Road S-808 from Road S-666 to Dogwood Lane in St. George.

Estimated Cost of Extension \$ 24 320 70

Constr
Contrs
Extn'd

Lee County

Contract of Sanitary Plumbing Contractors, Inc. - File No. 31.415 - extended to include an additional section of Project C-415 (File 31.415) consisting of resurfacing with asphalt concrete surfacing of Road S-94 (Cedar Street) in the Town of Bishopville.

Estimated Cost of Extension \$ 7 945 50

Spartanburg County

Contract of Sloan Construction Company, Inc. - File No. 42.244A - extended to include an additional section of project C-244A (File No. 42.244A) consisting of the resurfacing with

Constr Contrs Extn'd, continued

Constr
Contrs
Extn'dSpartanburg County, continued

asphalt concrete surfacing of 0.35 mile on Road
S-763, Line A from Road S-763 East to Line B,
and Line B from Road S-763 North to Road S-888.
Estimated Cost of Extension

\$ 11 129 32

SECTION 25: The Commission unanimously passed a motion
approving the action of the Department in extending existing "C"
project contract beyond the contract limits as follows:

"C"
Prj'ct
ContrHorry County

Contract of Ocean Lake Construction Company -
File No. 26.767, State Project 767 to include File
No. 26.5036, the scarifying of existing pavement,
restoration of base, and asphalt concrete surfac-
ing of 1.83 miles on Road S-26-772 from SC Route
905 northerly to a county road.

Estimated Cost of Extension

\$ 227 993 00

Previous Approved Extension

0 00

Total Extensions to Date

\$ 227 993 00

Constr
Awards

SECTION 26: The Commission unanimously passed a motion
authorizing award of contracts for highway construction projects
in the August 8, 1989 letting subject to the approval of the
Federal Highway Administration on federal-aid projects, as shown
in the Appendix.

SECTION 27: The Commission unanimously passed a motion
rescinding its action on the dates indicated, in adding sections
of roads, as shown, to the State Highway System:

Addition
Number

Abbeville CountySt Hwy
System
Action
Resc'nd

552

all

Sanders Street in the Town of Honea Path
extending from the Anderson/Abbeville
County Line approximately 0.3 mile south
of its intersection with Road S-381 south-
erly to Glendale Street -
approximately 0.1 mile
(Designated S-552)
(Added to System 11/20/86)
(NOTE: This road is being removed and
improved under the Rocking Program.)

St Hwy System Actn Rscnd, continued

Addition
NumberAbbeville County, continued

- 553 *all* (4) ✓
 Glendale Street in the Town of Honea Path
 extending from Sanders Street (Road S-552)
 easterly to Clatworthy -
 approximately 0.35 mile
 (Designated S-553)
 (Added to System 11/20/86)
 (NOTE: This road is being removed and
 improved under the Rocking Program.)

Berkeley County

- 1227 *all* (4) ✓
 County road extending from Road S-62 near
 U. S. Route 78 southwesterly to a dirt
 road - approximately 0.4 mile
 (Designated S-1227)
 (Added to System 9/17/87)
 (NOTE: This road is being removed at
 the request of the District Highway
 Commissioner.)

Darlington County

- 1285 *all* (4) ✓
 Conders Circle extending from Road S-997
 northwesterly - approximately 0.07 mile
 (Designated S-1285)
 (Added to System 2/19/87)
 (NOTE: This road is being removed due
 to right-of-way difficulties.)

Dillon County

- 897 *all* (4) ✓
 Mark Street in Pine Acres Subdivision
 extending from S. C. Route 9 southwester-
 ly - approximately 0.2 mile
 (Designated S-897)
 (Added to System 5/19/88)
 (NOTE: This road is being removed at the
 request of the Legislative Delegation.)
- 898 *all* (4) ✓
 Phillip Avenue in Pine Acres Subdivision
 extending from Mark Street southerly to
 Road S-685 - approximately - 0.23 mile
 (Designated S-898)
 (Added to System 5/19/88)
 (NOTE: This road is being removed at the
 request of the Legislative Delegation.)

St Hwy
System
Action
Resc'nd

St Hwy System, Actn Rscnd, continued

Addition
NumberDillon County, continued

899

*all**(4)*

Brant Avenue in Pine Acres Subdivision
extending from Mark Street to Erick
Street - approximately 0.17 mile
(Designated S-899)
(Added to System 5/19/88)
(NOTE: This road is being removed at the
request of the Legislative Delegation.)

900

*all**(4)*

Erick Street in Pine Acres Subdivision
extending from S. C. Route 9 southwester-
ly to Phillip Avenue -
approximately 0.15 mile
(Designated S-900)
(Added to System 5/19/88)
(NOTE: This road is being removed at the
request of the Legislative Delegation.)

897

*SHOULD BE 901**(4)*

Road in Pine Acres Subdivision extending
from Mark Street southeasterly to Road
S-685 - approximately 0.42 mile
(Designated S-901) *← 897*
(Added to System 5/19/88)
(NOTE: This road is being removed at the
request of the Legislative Delegation.)

902

*all**(4)*

Oak Street in Oakwood Subdivision extend-
ing from Mark Street Extension to Road
S-685 - approximately 0.22 mile
(Designated S-902)
(Added to System 5/19/88)
(NOTE: This road is being removed at the
request of the Legislative Delegation.)

903

*all**(4)*

County road near the Town of Lake View
extending from Road S-30 southwesterly
to Road S-300 - approximately 0.84 mile
(Designated S-903)
(Added to System 5/19/88)
(NOTE: This road is being removed at the
request of the Legislative Delegation.)

907

*all**(4)*

County road in the Riverdale Community
extending from S.C. Route 9 southerly
and westerly to Road S-8685 -
approximately 0.53 mile
(Designated S-907)
(Added to System 6/16/88)
(NOTE: This road is being removed at the
request of the Legislative Delegation.)

*SHOULD BE S-685*St Hwy
System
Action
Resc'nd

St Hwy System, Actn Rscnd, continued

Addition
Number

Dillon County, continued

908 *all* (4) ✓ County road extending from Road S-513 near Mt. Calvery southerly - approximately 0.4 mile (Designated S-908) (Added to System 6/16/88) (NOTE: This road is being removed at the request of the Legislative Delegation.)

909 *all* (4) ✓ County road in the Mt. Calvery Community extending from Road S-44 easterly to deadend - approximately 0.32 mile (Designated S-909) (Added to System 6/16/88) (NOTE: This road is being removed at the request of the Legislative Delegation.)

Hampton County

804 *all* (4) ✓ County road near Luray extending from S.C. Route 363 adjacent to Road S-49 northerly - approximately 0.3 mile (Designated S-804) (Added to System 10/15/87) (NOTE: This road is being removed at the request of the District Highway Commissioner.)

Lexington County

1765 *all* (4) ✓ Woodlake Circle extending from Road S-1323 (Lakemont Drive) northerly and westerly to end - approximately 0.38 mile (Designated S-1765) (Added to System 11/19/87) (NOTE: This road is being removed and improved under the Rocking Program.)

McCormick County

433 *all* (4) ✓ Access drive at County Fire Station extending from Road S-7 approximately 0.05 mile south of U. S. Route 378 easterly to County Fire Station - approximately 0.06 mile

St Hwy
System
Action
Resc'nd

St Hwy System, Actn Rscnd, continued

Addition
NumberMcCormick County, continued

433

(4) ✓

(Designated S-433)
 (Added to System 7/21/83)
 (NOTE: This road is being removed at
 the request of the District Highway
 Commissioner.)

435

all (4) ✓

Extension of Road S-432 (Lost Wilderness
 Road) from current end of road -
 approximately 0.3 mile
 (Designated S-432)
 (Added to System 3/15/84)
 (NOTE: This road is being removed at
 the request of the District Highway
 Commissioner.)

437

all (4) ✓

Extension of Lost Wilderness Road (Road
 S-432) in Lost Wilderness Subdivision
 from current end of road northeasterly
 to Squirrel Road (Road S-441) -
 approximately 0.85 miles
 (Designated S-432)
 (Added to System 9/20/84)
 (NOTE: This road is being removed at
 the request of the District Highway
 Commissioner.)

438

all (4) ✓

Stag Road in Lost Wilderness Subdivision
 extending from Road S-432 westerly to
 Turkey Trail - approximately 0.35 mile
 (Designated S-438)
 (Added to System 9/20/84)
 (NOTE: This road is being removed at
 the request of the District Highway
 Commissioner.)

439

all (4) ✓

Bass Road in Lost Wilderness Subdivision
 extending from Turtle Cove (Road S-440)
 northeasterly to Squirrel Road (Road
 S-441) - approximately 0.55 mile
 (Designated S-439)
 (Added to System 9/20/84)
 (NOTE: This road is being removed at
 the request of the District Highway
 Commissioner.)

St Hwy
 System
 Action
 Resc'nd

St Hwy System, Actn Rscnd, continued

Addition
Number

McCormick County, continued

440 *all* (4) ✓ Turtle Cove in Lost Wilderness Subdivision extending from Lost Wilderness Road (Road S-432) westerly to Bass Road - approximately 0.07 mile (Designated S-440) (Added to System 9/20/84) (NOTE: This road is being removed at the request of the District Highway Commissioner.)

441 *all* (4) ✓ Squirrel Road and Fox Drive in Lost Wilderness Subdivision extending from Road S-432 (Lost Wilderness Road) northerly and westerly to Turkey Trail - approximately 0.7 mile (Designated S-441) (Added to System 9/20/84) (NOTE: This road is being removed at the request of the District Highway Commissioner.)

St Hwy
System
Action
Resc'nd

Pickens County

414 *all* (4) ✓ Champion Plant Road extending from Road S-171 across railroad tracks to lower end of parking lot - approximately 0.07 mile (Designated S-414) (Added to System 8/18/88) (NOTE: This road is being removed and improved under the Belt Line Program.)

SECTION 28: The Commission unanimously passed a motion correcting the description of the following road sections of State Highways previously added to the State Highway System to read as follows:

Addition
Number

Aiken County


2202 (4) ✓ Wattle Street in Warrentonville from Road S-232 (Timmerman Street) northeasterly to Rhoden Street - approximately 0.12 mile (Designated S-2202) (Added to System 5/18/89)

St Hwy
System
Dscrp'tn
Crc'td


St Hwy System Dscrp'tn Crc'td, continued

Addition
Number


Aiken County, continued

2209 ✓  ✓ Third Street in Warrentville from Road S-343 (Simonds Street) southerly to Road S-2091 (Whaley Street) - approximately 0.05 mile (Designated S-2209) (Added to System 5/18/89)


Allendale County


538 ✓  ✓ Woods Street Extension and Esther Street in the Town of Allendale from Road S-70 to current end of Road S-443 southerly and northwesterly to Road S-124 - approximately 0.22 mile (Designated S-443) (Added to System 5/18/89)

Chester County


906 ✓  ✓ Cork Road from Road S-58 northerly - approximately 0.35 mile (Designated S-906) (Added to System 7/21/88) (First Revision 5/18/89)

Chesterfield County

977 ✓  ✓ Section of county road from Road S-107 at its intersection with Road S-555 southeasterly - approximately 0.2 mile (Designated S-107) (Added to System 5/18/89)

979 ✓  ✓ Extension of Road S-595 from Road S-46 easterly - approximately 0.8 mile (Designated S-595) (Added to System 5/18/89)

Edgefield County

521 ✓  ✓ Rock Creek extending from Road S-429 approximately 0.15 mile north of Road S-431 northerly to deadend - approximately 1.0 mile (Designated S-521) (Added to System 7/20/89)

St Hwy
System
Dscrp'tn
Crc'td

St Hwy System Dscrp'tn Crc'td, continued

Addition
NumberEdgefield County, continued

- 522 ✓ Windy Drive in Rocky Creek Subdivision
extending from Road S-521 approximately
0.65 mile northwest of Road S-429 easterly
and northerly to deadend -
approximately 0.55 mile
(Designated S-522)
(Added to System 7/20/89)
- 524 ✓ Unnamed street in Murphy Estates extending
from Road S-523 approximately 0.1 mile
west of U. S. Route 25 southerly to Road
S-337 - approximately 0.1 mile
(Designated S-524)
(Added to System 7/20/89)

Greenwood County

- 372 ✓ Section of road from S. C. Route 225 south-
westerly to U. S. Route 221 -
approximately 1.42 miles
(Designated S-129)
(Added to System 7/18/63)

Lexington County

- 377 ✓ A spur road in Batesburg consisting of Fox
Street from S. C. Route 23 (Church Street)
to Road S-469 (South Railroad Avenue) -
approximately 0.1 mile
(Designated S-367)
(Added to System 1/15/53)
- 444 ✓ Section of road from U. S. Route 178 south-
east of S. C. Route 245 southwesterly to
Road S-77 - approximately 0.2 mile
(Designated S-444)
(Added to System 10/19/81)
- 1551 ✓ A frontage road north of Interstate Route
20 (Berry Hill Road) from Road S-273
(Bush River Road - Milepost 63) north-
easterly and thence northwesterly to
Road S-1302 (Wood Hills Road) -
approximately 1.3 miles
(Designated S-1551)
(Added to System 3/19/81)

St Hwy
System
Dscrp'tn
Crc'td

St Hwy System Dscrp'tn Crc'td, continued

Addition
Number

Newberry County

779

✓ Extension of Road S-71 adjacent to Lake Murray from current end of Road S-71 southeasterly to Survey Station 24 + 00 - approximately 0.4 mile
(Designated S-71)
(Added to System 6/18/87)

St Hwy
System
Dscrp'tn
Crc'td

Orangeburg County

2061

✓ Jackson Street from Pineland Street to Stone Alley and along Stone Alley to Road S-2062 - approximately 0.15 mile
(Designated S-2061)
(Added to System 5/18/89)

SECTION 29: Pursuant to Code Section 57-5-80, the Commission unanimously passed a motion removing the following described road sections from the State Highway System:

Addition
Number

Greenwood County

Portion
of
372

2. ———
4
PORTION
Section of road from U. S. Route 25 westerly - approximately 0.44 mile
(Designated S-131)
(Added to System 7/18/63)
(NOTE: This road is being removed due to the fact it is covered by S.C. Route 225 (File No. 24.537)).

St Hwy
System
Rd Sec
Rmv'd

Jasper County

Portion
of
33

4
Road S-33 from the current end of pavement southerly and southeasterly - approximately 4.4 miles
(Designated S-33)
(Added to System 6/27/46)
(NOTE: This road is being removed at the request of the Delegation.)

Kershaw County

Portion
of
52

4
Academy Drive adjacent to Camden from a point approximately 0.06 mile northwest of U. S. Route 1 at the property line of Camden Military Academy northwesterly to Road S-185 (Risher Drive) - approximately 0.15 mile
(Designated S-52)
(Added to System 10/23/46)

St Hwy System Rd Secs Remv'd, continued

Addition
NumberKershaw County, continued

254

4

Section of road from U. S. Route 1
approximately 0.15 mile northeast of
Road S-52 westerly and southerly to Road
S-52 with a loop -
approximately 0.27 mile
(Designated S-731)
(Added to System 3/15/56)
(NOTE: These roads are being removed in
accordance with a bill passed by the
Legislature.)

Marlboro CountyPortion
of
83

4

Section of road adjacent to Bennettsville
from Road S-110 northeasterly -
approximately 0.15 mile
(Designated S-83)
(Added to System 9/15/49)

Portion
of
192

4

Section of road in Bennettsville from Road
S-26 (Marlboro Street) northeasterly thence
northwesterly to Road S-220 -
approximately 0.06 mile
(Designated S-192)
(Added to System 3/18/54)

157

4

A belt line just northwest of McColl from
Hampton Avenue via school yard to Route
381 with a spur to Route 381 -
approximately 0.2 mile
(Designated S-157)
(Added to System 8/21/52)

394

4

Additional drive at McColl High School
from Route 381 adjacent to McColl -
approximately 0.09 mile
(Designated S-157)
(Added to System 9/21/61)

281

4









Drive at Bennettsville High School from
Route 9 in Bennettsville -
approximately 0.15 mile
(Designated S-281)
(Added to System 10/23/57)

St Hwy
System
Rd Sec
Rmv'd

St Hwy System Rd Secs Rem'vd, continued

Addition
Number

Marlboro County, continued

- 391 ✓  ✓ Drive at Lincoln Elementary School and High School from Route 9 just south of Clio - approximately 0.17 mile (Designated S-391) (Added to System 9/21/61)
- 614 ✓  ✓ Additional drive at Lincoln Elementary School and High School adjacent to Clio - approximately 0.2 mile (Designated S-391) (Added to System 1/21/71)
- 392 ✓  Drives at Wright School from Route 38 near its intersection with Road S-160 south of Blenheim - approximately 0.37 mile (Designated S-392) (Added to System 9/21/61)
- 805 ✓  Access road to Wright School in Blenheim from Road S-392 southeasterly to Road S-392 - approximately 0.05 mile (Designated S-392) (Added to System 8/22/85)
- 393 ✓  Drive at Lower Marlboro School from Road S-433 near Route 38 south of Blenheim - approximately 0.08 mile (Designated S-393) (Added to System 9/21/61)
- 397 ✓  Drives at Wallace Elementary School and High School from Route 9 to Road S-165 at Wallace - approximately 0.17 mile (Designated S-397) (Added to System 9/21/61)
- 398 ✓  Drive at Kollock School from Road S-203 - approximately 0.09 mile (Designated S-398) (Added to System 9/21/61)
- 399 ✓  Drives at Adamsville School from Road S-28 and Road S-188 near their intersection - approximately 0.13 mile (Designated S-399) (Added to System 9/21/61)

St Hwy
System
Rd Sec
Rmv'd

St Hwy System Rd Secs Rem'vd, continued

Addition
NumberMarlboro County, continued

- 527 ✓ (4) Drive at the new school in Bennettsville from Road S-314 approximately 400 feet north of Road S-478 westerly and southerly to Road S-478 - approximately 0.12 mile (Designated S-527) (Added to System 7/20/67)
- 530 ✓ (4) Additional drive at the new middle school from Sewanee Lane to Road S-527 in Bennettsville - approximately 0.1 mile (Designated S-527) (Added to System 9/21/67)
- 538 ✓ (4) Eastside Drive in and adjacent to Bennettsville from Country Club Road to Country Club Road - approximately 1.0 mile (Designated S-538) (Added to System 3/21/68)
- 577 ✓ (4) Drives at the Area Vocational Center from Road S-494 at Bennettsville - approximately 0.5 mile (Designated S-577) (Added to System 6/18/69)
- 713 ✓ (4) Loop road extending from Road S-217 just south of the town limits of Blemheim westerly, southerly, and easterly to Road S-217 - approximately 0.1 mile (Designated S-713) (Added to System 2/19/76)
- 537 ✓ (4) Lester Street in Bennettsville from High School Drive (Road S-281) to Hunter Street - approximately 0.1 mile (Designated S-853) (Added to System 3/21/68)
- 279 ✓ (4) Drive at Pentecostal Holiness Church from Road S-18 adjacent to Bennettsville - approximately 0.12 mile (Designated S-279) (Added to System 9/19/57)

St Hwy
System
Rd Sec
Rmv'd

St Hwy System Rd Secs Remv'd, continued

Addition
Number

Marlboro County, continued

718

Section of road extending from Road S-18 approximately 0.25 mile east of Road S-570 northerly including a turnaround - approximately 0.35 mile
(Designated S-718)
(Added to System 9/16/76)

763

Loop road at a school adjacent to Route 9 approximately 1.0 mile southeast of Road S-59 - approximately 0.2 mile
(Designated S-763)
(Added to System 12/21/78)

790

Loop drive at Macedonia Church approximately 0.23 mile southwest of Road S-455 westerly, southerly, and easterly to Road S-18 - approximately 0.1 mile
(Designated S-790)
(Added to System 8/19/82)

801

Salem Baptist Church Road extending from Road S-18 approximately 0.4 mile south of Road S-455 easterly and southerly to the recreational building and cemetery - approximately 0.07 mile
(Designated S-801)
(Added to System 11/15/84)

802

Sawmill Baptist Church Road extending from Road S-912 at Road S-209 southeasterly - approximately 0.3 mile
(Designated S-802)
(Added to System 11/15/84)




807

Sandy Grove Baptist Church Road extending from Road S-350 approximately 0.5 mile south of Road S-23 westerly, southerly, and easterly forming a loop to Road S-350 - approximately 0.23 mile
(Designated S-807)
(Added to System 3/20/86)


St Hwy
System
Rd Sec
Rmv'd

St Hwy System Rd Secs Rem'vd, continued


Addition
NumberMarlboro County, continued

- 717  A loop road in Bennettsville from Canal Street to Canal Street just west of Lindsay Street - approximately 0.1 mile (Designated S-717) (Added to System 3/25/76)
- 535  Eugene Street in Bennettsville from Ball Park Street to Market Street - approximately 0.1 mile (Designated S-851) (Added to System 3/21/68)
- 800  Lindsay Way adjacent to the Town of Bennettsville extending from S. C. Route 9 north of Road S-33 forming a loop back to Route 9 - approximately 0.25 mile (Designated S-800) (Added to System 9/20/84)

Richland County

- 2950  Stone Arrow Street extending from Robin Hood Road to Bowman Avenue - approximately 0.15 mile (Designated S-2950) (Added to System 7/20/89) (NOTE: This road is being removed due to the fact it does not connect with the State Highway System.)

Spartanburg County

- Portion of 80  Section of road from S. C. Route 296 northerly thence northwesterly - approximately 0.25 mile (Designated S-41) (Added to System 6/27/47) (NOTE: This road is being removed due to the fact this section of road is covered by Road S-966 (Addition 966) as a frontage road.)

St Hwy
System
Rd Sec
Rm'vd

SECTION 30: Pursuant to Code Section 57-5-90, the Commission unanimously passed a motion adding the following belt lines to the State Highway System:

Addition
Number

Chester County

913

Section of road extending from Road S-783 northeasterly thence southeasterly to Road S-152 - approximately 0.7 mile
(To be designated S-913)

St Hwy
System
B'Lines

Pickens County

426

Champion Spark Plug Plant Road extending from Road S-171 across railroad tracks to lower end of parking lot - approximately 0.07 mile
(To be designated S-414)

SECTION 31: Pursuant to Code Section 57-5-70, the Commission unanimously passed a motion adding the following roads to the State Highway System, maintenance jurisdiction by the Department of Highways and Public Transportation of such roads to become effective when construction to State Highway standards shall have started:

Addition
Number

Aiken County

2224

Boyd Pond Road extending from S. C. Route 302 northwesterly and westerly to Road S-145 - approximately 2.8 miles
(To be designated S-2244)

St Hwy
System
Adtn's

Colleton County

899

Dirt road extending southerly from Road S-66 - approximately 0.15 mile
(To be designated S-899)

900

Boone Street extending from Road S-653 southerly - approximately 0.2 mile
(To be designated S-900)

901

Dirt road extending from S. C. Route 303 easterly - approximately 0.25 mile
(To be designated S-901)

St Hwy System Adtn's, continued

Addition
NumberColleton County

902 ✓ ④ Dirt road near Smith's Store adjacent to
U. S. Route 17 southeasterly -
approximately 0.5 mile
(To be designated S-902)

903 ✓ ④ Dirt road extending easterly from Road
S-187 to Road S-44 -
approximately 0.4 mile
(To be designated S-903)

Greenville County

1142 ✓ ④ A frontage road south of Interstate Route
85 from Road S-564 (near Exit 51) northerly
to Road S-1112 - approximately 0.2 mile
(To be designated S-1142)

Jasper County

428 ✓ ④ County road extending from Road S-13 north-
westerly across Interstate Route 95 to
Road S-102 - approximately 1.2 miles
(To be designated S-428)

Lee County

512 ✓ ④ Mt. Sinai Church Road extending from S. C.
Route 154 southerly forming a loop to S. C.
Route 154 - approximately 1.0 mile
(To be designated S-512)

Richland County

2967 ✓ ④ Forest Trace Lane in Forest Acres from
Deerfield Drive (Road S-1269) to Linbrook -
approximately 0.63 mile
(To be designated S-2967)







2968 ✓ ④ Forest Trace Court in Forest Acres from
Forest Trace Lane to cul-de-sac -
approximately 0.04 mile
(To be designated S-2968)

2969 ✓ ④ Kimlaugh Court in Forest Acres from Forest
Trace Lane to cul-de-sac -
approximately 0.04 mile
(To be designated S-2969)


St Hwy
System
Adtn's

St Hwy System Adtn's, continued


Addition
NumberRichland County, continued

- 2970 ✓  Wheeler Road in Forest Acres from Foxhall Road (Road S-1932) to Forest Trace Drive - approximately 0.23 mile
(To be designated S-2970)
- 2971 ✓  Linbrook Drive in Forest Acres from Glencrest Road (Road S-1601) to Forest Trace Drive - approximately 0.74 mile
(To be designated S-2971)
- 2972 ✓  Lowder Drive in Forest Acres from Pinestraw Road (Road S-947) to Forest Trace Drive - approximately 0.2 mile
(To be designated S-2972)
- 2973 ✓  Copperfield Drive in Forest Acres from Forest Trace Drive to deadend - approximately 0.01 mile
(To be designated S-2973)
- 2974 ✓  Forest Trace Way in Forest Acres from Linbrook Drive to cul-de-sac - approximately 0.02 mile
(To be designated S-2974)
- 2975 ✓  Locklier Road near Blythewood extending from Road S-1352 northeasterly - approximately 0.17 mile
(To be designated S-2975)

Spartanburg County

- 947 ✓  Caulder Avenue beginning at Road S-1259 extending southeasterly thence north-easterly to West Park Drive - approximately 0.45 mile
(To be designated S-947)

Sumter County

- 1436 ✓  Timmons Street extending from Road S-82 (Boulevard Road) westerly to end of county maintenance - approximately 0.22 mile
(To be designated S-1436)

St Hwy
System
Adtn's

SECTION 32: The Commission unanimously passed a motion adding the following primary addition to the State Highway System as follows:

Addition
Number

Greenwood County

750

Section of road from U. S. Route 221 southeasterly to U. S. Route 25 - approximately 1.15 miles (Designated S. C. Route 225)

St Hwy
System
Primary
Adtn's

SECTION 33: The Commission unanimously passed a motion amending the Hazard Elimination Construction Program, as follows:

Item No.

Richland County

Revision

91,280

Road S-64 - Erect guardrail from approximately 0.2 mile west of S-33 to 0.4 mile west of S-33 - 0.15 miles. (PE, R/W, Constr.) (Desc. revised to changes east to west - Amount the same)

\$ 65 000 00

Addition

91,282

Road S-268 - Improve curb from 4.4 miles east of S. C. 12 to 4.9 miles east of S. C. 12. (PE, R/W, Constr.)

\$ 215 000 00

Hazard
Elim'nt
Prgm

York County

Addition

91,283

Road S-270 - Improve intersection with Road S-674. (PE)

\$ 45 000 00

SECTION 34: The Commission unanimously passed a motion amending the Special Highway Betterment Construction Program, as follows:

Item No.

Aiken County

Revision

804

Road S-79 - Clearing, grubbing & pavement along Road S-79 & Road S-114 NE of the town of New Ellenton - 2.25 miles (PE, R/W Constr.) (Descr. revised to include Road S-114 - Amount the same)

\$ 235 000 00

Special
Hwy
Bett'rmt
Prgm

SECTION 35: The Commission unanimously passed a motion amending the State Economic Development Construction Program, as follows:

<u>Item No.</u>	<u>Greenville County</u>	
	<u>Addition</u>	
105,029	Road S-107 - Widen two lane roadway from I-385 approximately 300 feet beyond Verdin Road - 0.70 mile. (Constr.)	\$ 550 000 00

Lexington County

Addition

105,030	Litton Drive - Pave and resurface from Ext. to provide access to Master Technologies & Sunset Construction Company's sites - 0.18 miles. (Constr.)	\$ 40 300 00
---------	---	--------------

State
Econ
Dev'lp
Prgm

Richland County

Addition

105,031	Construct roadway from access road at Policy Management Systems. (Constr.)	\$ 1 000 000 00
---------	---	-----------------

York County

Revision

105,019	Feasibility Study - W S Special Project for York. (PE) (Descr. same - Amount increased from \$40,000.00)	\$ 50 000 00
---------	--	--------------

SECTION 36: The Commission unanimously passed a motion amending the Forest Highway Construction Program, as follows:

<u>Item No.</u>	<u>Greenwood County</u>	
-----------------	-------------------------	--

Addition

64,500	SC 10 - Replace bridge, grade, drain & pave from SC Route 10 westerly over the SCL RR for 1.5 miles. (PE, R/W, Constr.)	\$ 435 000 00
--------	--	---------------

Forest
Hwy
Prgm

SECTION 37: The Commission unanimously passed a motion amending the Rail-Highway Crossing Construction Program, as follows:

Item No. Hampton County

Revision

56,629	Road S-39 - Relocation & modify flashing light signals and gates at the CSX Transportation RR crossing of S-39 in Estill. (PE, Constr.) (Route no. SC 3 changed to Road S-39 - Amount same)	\$ 95 000 00
--------	---	--------------

Rail-
Hwy
Cr'sing
Prgm

Spartanburg County

Addition

56,761	Road S-71 - Install railroad signal and gates at the Southern Railway crossing at Church Street in Cowpens. (PE, Constr.)	\$ 80 000 00
--------	---	--------------

SECTION 38: The Commission unanimously passed a motion amending the Federal Aid Bridge Replacement Construction Program, as follows:

Item No. Anderson County

Addition

95,481	Pilot Study by Clemson of selected Pre-1951 Hwy BRS. (PE) (Item was put in FA Bridge Replacement (Off-System), should have been in FA Bridge Replacement - Item will retain same item number.)	\$ 5 366 67
--------	--	-------------

FA
Bridge
Replc'mt
Prgm

Berkeley County

Addition

95,484	Pilot Study by Clemson of selected Pre-1951 Hwy BRS. (PE) (Item was put in FA Bridge Replacement (Off-System), should have been in FA Bridge Replacement - Item will retain same item number.)	\$ 5 366 67
--------	--	-------------

FA Bridge Replc'mt Prgm, continued

FA
Bridge
Replc'mt
PrgmItem No.Lee CountyAddition

95,507

Pilot Study by Clemson of selected
Pre-1951 Hwy BRS. (PE) (Item was
put in FA Bridge Replacement (Off-
System), should have been in FA
Bridge Replacement - Item will retain
same item number.)

\$ 5 366 67

SECTION 39: The Commission unanimously passed a motion
amending the Federal Aid Bridge Replacement (Off-System)
Construction Program, as follows:

Item No.Anderson CountyDeletion

95,481

Pilot Study by Clemson of selected
Pre-1951 Hwy BRS. (PE) (Item placed
in wrong program - Item transferred
to FA Bridge Replacement and will
retain same item number.)

\$ 5 366 67

FA
Bridge
Replc'mt
Off-Sys
PrgmBerkeley CountyDeletion

95,484

Pilot Study by Clemson of selected
Pre-1951 Hwy BRS. (PE) (Item placed
in wrong program - Item transferred
to FA Bridge Replacement and will
retain same item number.)

\$ 5 366 67

Lee CountyDeletion

95,507

Pilot Study by Clemson of selected
Pre-1951 Hwy BRS. (PE) (Item placed
in wrong program - Item transferred
to FA Bridge Replacement and will
retain same item number.)

\$ 5 366 67

FA
Inter-
state
Prgm

SECTION 40: The Commission unanimously passed a motion
amending the Federal Aid Interstate Construction Program, as
follows:

FA Interstate Prgm, continued

<u>Item No.</u>	<u>Statewide</u> <u>Addition</u>	
34,041	Statewide training funds for engineering personnel 1989. (Constr.)	\$ 15 000 00

FA
Inter-
state
Prgm

SECTION 41: The Commission unanimously passed a motion amending the Federal Aid Interstate (Resurfacing-Restoration-Rehabilitation-Reconstruction) Construction Program, as follows:

<u>Item No.</u>	<u>Lexington County</u> <u>Revision</u>	
80,071	Route I-26 - Parking ride lot near SC 302 intersection. (PE) (Project abandoned - Amount reduced to actual cost of engineering only)	\$ 1 349 00

FA
Inter-
state
4R
Prgm

SECTION 42: The Commission unanimously passed a motion amending the Federal Aid Rural Secondary (Statewide) Construction Program, as follows:

<u>Item No.</u>	<u>Anderson County</u> <u>Revision</u>	
33,529	SC 20 - Two lane betterment from the Greenville County Line southerly to Route 8 in Pelzer - 0.7 mile. (PE) (Project abandoned - Amount reduced to actual cost of engineering only)	\$ 3 600 00

FA
Rural
Sec'dy
State-
wide
Prgm

	<u>Charleston County</u> <u>Revision</u>	
33,972	Isle of Palms Conn. - Construct bridge and approaches from U. S. Route 17/701 to Intracoastal Waterway. (Pt. 1) (PE, R/W) (Descr. revised to include PE - Amount increased from \$838,000.00)	\$ 1 038 000 00

FA Rural Sec'dy Statewide Prgm, continued

FA
Rural
Sec'dy
State-
wide
PrgmItem No.Greenville CountyRevision

33,371

Route 20 - Two lane betterment from
Road S-27 to Anderson County Line -
5.6 miles. (PE) (Project abandoned -
Amount reduced to actual cost of
engineering only)

\$ 26 400 00

SECTION 43: The Commission unanimously passed a motion
amending the State Primary/Urban Construction Program, as
follows:

Item No.Charleston CountyRevision

51,645

Thermoplastic pavement markings and
raised markers at the following
locations: US 78 from .7 miles north
of Road S-76, southerly to Exchange
Club Fairgrounds; US 76 Conn. from
I-26 to Road S-76; SC 642 from Trans-
fer St. to Road S-771; Road S-56 from
US 17 to US 17 Bus; SC 171 from Road
S-94 to Folly River Bridge; 2.90 miles
of US 52/78 from Road S-75 (Ashley
Phosphate Road) to north of the inter-
section of US Route 52 & US Route 78 -
10.4 miles. (Desc. revised - Amount
increased)

\$ 90 000 00

Deletion

51,754

US 17 - Bridge rehabilitation for
the Grace Memorial Bridge.
(PE, Constr.)

\$ 3 831 000 00

Hampton CountyRevision

51,657

Thermoplastic pavement markings
& raised markers on US 278 Western
town limits of Hampton to Eastern
town limits of Varnville - 4.26
(Constr.) (Descr. revised - Amount
increased from \$13,800)

\$ 19 900 00

State
Pri/Urb
Prgm

SECTION 44: The Commission unanimously passed a motion amending the State Secondary "C" Construction Program, as follows:

Item No. Abbeville County

Deletions

28588 Road S-552 (Addition 552) - Sanders Street in the Town of Honea Path extending from the Anderson/Abbeville County Line approximately 0.3 mile south of its intersection with Road S-381 southerly to Glendale Street - 0.1 mile
Project removed and improved under the Rocking Program

28589 Road S-553 (Addition 553) - Glendale Street in the Town of Honea Path extending from Sanders Street (Road S-552) easterly to Clatworthy - 0.35 mile
Project removed and improved under the Rocking Program

Addition

200450 Rocking Program - Rocking and/or improving including paving of Glendale Street and Clatsworthy Street in the Town of HoneafPath - \$ 17 599
(NOTE: This rocking is to be performed Anderson County in conjunction with streets adjacent to the Abbeville County Line.)

Aiken County

Revisions

200420 Resurfacing along Roads S-981, S-982, S-1613, S-1614, S-234, and S-1300 being Lakewood Circle, Audubon Road, Lakeside Drive, Lakewood Drive, entrance to Clearwater Elementary School, and Cary Avenue in Clearwater -
Total Length of Project 1.6 miles
Total Cost of Project \$ 78 000
Description revised - amount unchanged

200188 Road S-2202 (Addition 2202) - Wattle Street in Warrenville from Road S-232 (Timmerman Street) northeasterly to Rhoden Street - 0.12 mile \$ 11 000
Description revised - amount unchanged

State
Sec'dy
"C"
Prgm

St Sec'dy "C" Prgm, continued

Item No.Aiken County, continuedRevisions, continued

200195	Road S-2209 (Addition 2209) - Third Street in Warrentville from Road S-343 (Simonds Street) southerly to Road S-2091 (Whaley Street) - 0.05 mile Description revised - amount unchanged	\$ 8 600
--------	--	----------

200305	Road S-721 - Resurfacing along Road S-721 from S. C. Route 302 to Road S-507 - 2.7 miles Description revised - amount increased from \$60,000 to \$89,000	\$ 89 000
--------	--	-----------

Additions

200451	Resurfacing in the City of Aiken along Fairfield, Abbeville, Horry, Sundy, Audubon, Kershaw Place, Winsor Place, and Fermata Place - Total Length of Project 3.04 miles Total Cost of Project	\$ 75 000
--------	---	-----------

200452	Road S-2183 (Addition 2183) - Extension of a Interstate Route 20 frontage road in North Augusta extending from Five Notch Road to Martintowne Road (Construct to State Highway standards) - 1.0 mile (NOTE: The balance of the funding for this project is to be provided by SCANA Corporation and the developer.)	\$ 125 000
--------	---	------------

200453	Rocking Program - Rocking and/or improving including resurfacing of roads in Graniteville being Leitner Street, Rennie Street, First Street, Third Street, Byrd Elementary School entrance, Ergle Street Extension near Byrd Elementary, Second Street, and Hard Street - Total Cost of Project	\$ 140 000
--------	--	------------

200475	Road S-2224 (Addition 2224) - Boyd Pond Road extending from S. C. Route 302 northwesterly and westerly to Road S-145 - 2.8 miles	\$ 407 000
--------	--	------------

St Sec'dy "C" Prgm, continued

Item No.Allendale CountyRevision

200198 Road S-443 (Addition 538) - Wood Street Extension and Esther Street in the Town of Allendale from Road S-70 to end of road S-443 southerly and northwesterly to Road S-124 - 0.22 mile \$ 42 000
Description revised - amount unchanged

Anderson CountyDeletions

29827 Road S-1115 (Addition 1115) - Reconstruction of frontage road adjacent to Interstate Route 85 extending from S. C. Route 153 to Road S-190 - 0.75 mile
Project abandoned - amount reduced to actual cost of engineering only

28700 Road S-741 beginning 0.4 mile on Road S-741 from its intersection with S. C. Route 187 and Road S-741 westerly thence northwesterly (reconstruction to eliminate sharpe curve) - 0.2 mile
Project abandoned - amount reduced to actual cost of engineering only

State
Sec'dy
"C"
Prgm

Additions

200454 Construction at Wren High School to include reconstruction of intersection to provide turn lanes in all directions on S. C. Route 81 and Road S-953, provide turn lanes at intersection of Road S-953 and Road S-388, and provide turn lanes at intersection of Road S-292 and entrance to Wren Primary School -
Total Length of Project 0.75 mile
Total Cost of Project \$ 262 000

Item No.

Additions, continued

Provide turn lanes at each terminus of Road S-1062 beginning at Road S-292 and extending easterly to county road, reconstruct road providing turn lanes at each terminus of Road S-951 beginning at Road S-292 and extending easterly to Road S-953, reconstruct intersections to provide turn lanes on Road S-953 and Road S-292, and provide turn lanes at the intersection of S. C. Route 86 and Road S-388 (preliminary engineering only and right-of-way only) -

Total Length of Project 1.45 miles

Total Cost of Project	\$ 20 000
-----------------------	-----------

Addition

Road S-372, S-64, S-108, and U. S.
Route 78 - Correction of drainage
problem in the Town of Williston from
U. S. Route 78 along and/or under Roads
S-108, S-64, and S-372 -

Total Length of Project 0.4 mile

Total Cost of Project	\$ 60 000
-----------------------	-----------

Deletion

Road S-1227 (Addition 1227) - County road extending from Road S-62 near U. S. Route 78 southwesterly to dirt road - 0.4 mile

Project abandoned - amount reduced to actual cost of engineering only

Revision

Resurfacing along Roads S-538, S-476,
S-88, S-164, S-556, S-174, S-192, S-176,
and S-348 being Redeemer Drive, Belvedere
Court, Murray Avenue, Allison Avenue,
Lakeview Place, Edenboro Drive, Chatham

St Sec'dy "C" Prgm, continued

Item No.Berkeley County, continuedRevision, continued

200134	Street, Robin Hood Drive, and Hillside Drive - Total Length of Project 3.27 miles Total Cost of Project Description revised - amount unchanged	\$ 153 000
--------	---	------------

Charleston CountyRevision

200269	S. C. Route 703, Roads S-378, S-981, S-689, S-379, S-290, S-671, S-676, S-176, S-290, and S-287 - Resurfacing of roads including bike paths along U. S. Route 703 - Total Length of Project 4.93 miles Total Cost of Project Description revised - amount unchanged	\$ 100 000
--------	--	------------

State
Sec'dy
"C"
Prgm

Chester CountyRevision

29783	Road S-906 (Addition 906) - Cork Road extending from Road S-58 near Blackstock northerly to deadend - 0.35 mile Description revised - amount unchanged	\$ 45 000
-------	---	-----------

Chesterfield CountyRevisions

200213	Road S-107 (Addition 977) - Section of county road extending from Road S-107 at its intersection with Road S-555 southeasterly - 0.2 mile Description revised - amount unchanged	\$ 24 000
200215	Road S-595 (Addition 979) - Extension of Road S-595 from Road S-46 easterly - 0.8 mile Description revised - amount unchanged	\$ 96 000

St Sec'dy "C" Prgm, continued

Item No.Colleton CountyAdditions

200456	Road S-899 (Addition 899) - Dirt road extending southerly from Road S-66 - 0.15 mile	\$ 32 000
200457	Road S-900 (Addition 900) - Boone Street extending from Road S-653 southerly - 0.2 mile	\$ 43 000
200458	Road S-901 (Addition 901) - Dirt road extending from S. C. Route 303 easterly - 0.25 mile	\$ 53 000
200459	Road S-902 (Addition 902) - Dirt road near Smith's Store adjacent to U. S. Route 17 southeasterly - 0.5 mile	\$ 106 000
200460	Road S-903 (Addition 903) - Dirt road extending easterly from Road S-187 to Road S-44 - 0.4 mile	\$ 86 000

Darlington CountyDeletion

28714	Road S-1285 (Addition 1285) - Conders Circle extending from Road S-997 north- westerly - 0.07 mile Project adandoned - amount reduced to actual cost of engineering only
-------	--

Dillon CountyDeletions

29709	Road S-897 (Addition 897) - Mark Street in Pine Acres Subdivision extending from S. C. Route 9 southwesterly - 0.2 mile Project abandoned - amount reduced to actual cost of engineering only
-------	--

State
Sec'dy
"C"
Prgm

St Sec'dy "C" Prgm, continued

Item No.Dillon County, continuedDeletions, continued

- 29710 Road S-898 (Addition 898) - Phillip Avenue in Pine Acres Subdivision extending from Mark Street southeasterly to Road S-685 - 0.23 mile
Project abandoned - amount reduced to actual cost of engineering only
- 29711 Road S-899 (Addition 899) - Brant Avenue in Pine Acres Subdivision extending from Mark Street to Erick Street - 0.17 mile
Project abandoned - amount reduced to actual cost of engineering only
- 29712 Road S-900 (Addition 900) - Erick Street in Pine Acres Subdivision extending from Route 9 southwesterly to Phillip Avenue - 0.15 mile
Project abandoned - amount reduced to actual cost of engineering only
- 29713 Road S-901 (Addition 897) - Road in Pine Acres Subdivision extending from Mark Street southeasterly to Road S-685 - 0.42 mile
Project abandoned - amount reduced to actual cost of engineering only
- 29714 Road S-902 (Addition 902) - Oak Street in Oakwood Subdivision extending from Mark Street Extension to Road S-685 - 0.22 mile
Project abandoned - amount reduced to actual cost of engineering only
- 29715 Road S-903 (Addition 903) - County road near the Town of Lake View extending from Road S-30. southwesterly to Road S-300 - 0.84 mile
Project abandoned - amount reduced to actual cost of engineering only

State
Sec'dy
"C"
Prgm

St Sec'dy "C" Prgm, continued

Item No.Dillon County, continuedDeletions, continued

29755	Road S-907 (Addition 907) - County road in Riverdale Community extending from S. C. Route 9 southerly and westerly to Road S-685 - 0.53 mile Project abandoned - amount reduced to actual cost of engineering only
29756	Road S-908 (Addition 908) - County road extending from Road S-513 near Mount Calvery southerly - 0.4 mile Project abandoned - amount reduced to actual cost of engineering only
29757	Road S-909 (Addition 909) - County road in the Community of Mount Calvery extending from Road S-44 easterly to deadend - 0.32 mile Project abandoned - amount reduced to actual cost of engineering only

State
Sec'dy
"C"
Prgm

Edgefield CountyRevisions

200432	Road S-521 (Addition 521) - Rock Creek extending from Road S-429 approximately 0.15 mile north of Road S-431 northerly to deadend - 1.0 mile Description revised - amount unchanged	\$ 160 000
200433	Road S-522 (Addition 522) - Windy Drive in Rocking Creek Subdivision extending from Road S-521 approximately 0.65 mile northwest of Road S-429 easterly and northerly to deadend - 0.55 mile Description revised - amount unchanged	\$ 88 000
200435	Road S-524 (Addition 524) - Unnamed street in Murphy Estates extending from Road S-523 approximately 0.1 mile west of U. S. Route 25 southerly to Road S-337 - 0.1 mile Description revised - amount unchanged	\$ 16 000

St Sec'dy "C" Prgm, continued

<u>Item No.</u>	<u>Florence County</u>	
	<u>Revision</u>	
200084	Rocking Program - Rocking and/or improving two (2) projects at the Pamplico High School and Johnsonville Middle School - Total Length of Project 0.7 mile Total Cost of Project Description unchanged - amount increased from \$50,000 to \$70,000	\$ 70 000
	<u>Addition</u>	
200464	Road S-55 - Replacement of bridge along Road S-55 over Meadow Prong Branch - (NOTE: Maintenance to furnish bridge and "C" Construction Funds are to be used to install bridge with Florence County paying \$10,000 toward the cost of this project.)	\$ 35 000
	<u>Hampton County</u>	
	<u>Deletion</u>	
29252	Road S-804 (Addition 804) - County road near Luray extending from S. C. Route 363 adjacent to Road S-49 northerly - 0.3 mile Project abandoned - amount reduced to actual cost of engineering only	
	<u>Additions</u>	
200465	Roads S-36 and S-68 - Cost for removal of building partially in right-of-way -	\$ 5 000
200466	Rocking Program - Paving aprons in front of Cummings and Nixville Fire Stations -	\$ 3 000

State
Sec'dy
"C"
Prgm

St Sec'dy "C" Prgm, continued

Item No.Horry CountyRevision

200447

Road S-477 - Relocation of McDowell
Road and construction of connector
roads as necessary at St. James Middle
School -

Total Length of Project 1.14 miles

Total Cost of Project

\$ 320 000

Description revised - amount increased
from \$300,000 to \$320,000

Jasper CountyAddition

200477

Road S-428 (Addition 428) - Construction
to State Highway standards of a county
road extending from Road S-13 to Road
S-102 including relocation of Interstate
Route 95 frontage road and construction
of a bridge - 1.2 miles

\$ 200 000

(NOTE: An additional \$500,000 in Inter-
state Four-R Funds are to be used in
the construction of this project.)

Laurens CountyAddition

200478

Rocking Program - Rocking and/or improv-
ing thirty-eight (38) roads in Laurens
County -

Total Length of Project 8.0 miles

Total Cost of Project

\$ 462 454

(NOTE: Included herein is \$5,000.00
in funds for preliminary engineering
and inspection for these roads.)

Lee CountyAddition

200467

Road S-512 (Addition 512) - Mt. Sinai
Church Road extending from S. C.
Route 154 southerly forming a loop
to S. C. Route 154 - 1.0 mile

\$ 140 000

State
Sec'dy
"C"
Prgm

St Sec'dy "C" Prgm, continued

Item No.Lexington CountyDeletion

29404 House District No. 85 - Road S-1765
(Addition 1765) - Woodlake Circle
extending from Road S-1323 (Lakemont
Drive) northerly and westerly to end -
0.38 mile
Project abandoned - project to be
improved under Rocking Program

Additions

200468 Correction of drainage problem adjacent
to Hall Street in Batesburg by placing
approximately 2,250 feet of 18" and 24"
RCP - \$ 60 000

McCormick CountyDeletions

26329 Road S-433 (Addition 433) - Access
drive to County Fire Station extending
from Road S-7 approximately 0.05 mile
south of U. S. Route 378 easterly to
County Fire Station - 0.06 mile
Project abandoned - amount reduced to
actual cost of engineering only

26821 Road S-432 (Addition 435) - Extension
of Road S-432 (Lost Wilderness Road)
from current end of Road - 0.3 mile
Project abandoned - amount reduced to
actual cost of engineering only

27237 Road S-432 (Addition 437) - Extension
of Lost Wilderness Road (Road S-432)
in Lost Wilderness Subdivision from
current end of road northeasterly to
Squirrel Road (Road S-441) - 0.85 mile
Project abandoned - amount reduced to
actual cost of engineering only

State
Sec'dy
"C"
Prgm

St Sec'dy "C" Prgm, continued

Item No.McCormick County, continuedDeletions, continued

27238	Road S-438 (Addition 438) - Stag Road in Lost Wilderness Subdivision extending from Road S-432 westerly to Turkey Trail - 0.35 mile Project abandoned - amount reduced to actual cost of engineering only
27239	Road S-439 (Addition 439) - Bass Road in Lost Wilderness Subdivision extending from Turtle Cove (Road S-440) northeasterly to Squirrel Road (Road S-441) - 0.55 mile Project abandoned - amount reduced to actual cost of engineering only
27240	Road S-440 (Addition 440) - Turtle Cove in Lost Wilderness Subdivision extending from Lost Wilderness Road (Road S-432) westerly to Bass Road - 0.07 mile Project abandoned - amount reduced to actual cost of engineering only
27241	Road S-441 (Addition 441) - Squirrel Road and Fox Drive in Lost Wilderness Subdivision extending from Road S-432 (Lost Wilderness Road) northerly and westerly to Turkey Trail - 0.7 mile Project abandoned - amount reduced to actual cost of engineering only

State
Sec'dy
"C"
Prgm

Marion CountyRevision

29901	U. S. Route 501 (Main Street) in Marion - of curb, gutter, portion of sidewalks, milling of existing pavement an replacement of curb, gutter, sidewalks, and resurface as necessary along Main Street from Dozier Drive to Railroad Avenue - 0.7 mile Description unchanged - amount increased from \$135,000 to \$189,000	\$ 189 000
-------	---	------------

St Sec'dy "C" Prgm, continued

Item No.Newberry CountyRevisions

29004	Road S-71 (Addition 779) - Extension of Road S-71 adjacent to Lake Murray from current end of Road S-71 south-easterly to Survey Station 24+00 - 0.4 mile Description revised - amount unchanged	\$ 54 000
28656	U. S. Route 76, Roads S-632, S-271, S-125, S-73, S-735, and S-458 in the Town of Little Mountain - Construction of sidewalks along the south side of U. S. Route 76 from end of present sidewalk easterly to Road S-20, along the east side of Road S-458 (Mill Street) from U. S. Route 76 to Road S-125, along the east side of Road S-271 from Road S-125 to Road S-632, along the west side of Road S-632 from Road S-271 southwest-erly approximately 200 feet, along the south side of Road S-125 (South Boundary) from Road S-271 (Mill Street) to Road S-73 (Mountain Street), along the east side of Road S-73 (Mountain Street) from U. S. Route 76 to Road S-735, and along the northwest side of Road S-735 from Road S-73 to the Community Center - 1.16 miles Description revised - amount unchanged	\$ 168 000
200130	Resurfacing along Roads S-28 and S-55 from S. C. Route 34 northerly to Road S-55 and along Road S-55 to a point 0.2 mile beyond Mt. Pleasant United Methodist Church - 2.4 miles Description revised - amount increased from \$60,000 to \$70,000	\$ 70 000

Oconee CountyAddition

200469	Road S-665 - Preliminary engineering including plans for Road S-665 from U. S. Route 123 to U. S. Route 76/S. C. Route 8 -	\$ 2 000
--------	--	----------

State
Sec'dy
"C"
Prgm

St Sec'dy "C" Prgm, continued

Item No.Orangeburg CountyRevision

200234

Road S-2061 (Addition 2061) - Jackson Street from Pineland Street (Road S-1583) to Stone Alley and along Stone Alley to Road S-2062 - 0.15 mile
Description revised - amount unchanged

\$ 26 000

Pickens CountyDeletion

29860

Road S-414 (Addition 414) - Champion Plant Road extending from Road S-171 across railroad tracks to lower end of parking lot - 0.07 mile
Project abandoned - amount reduced to actual cost of engineering only
(NOTE: This road is being removed due to the fact no construction is needed to bring it up to State Highway standards to be added under the Belt Line Act.)

Richland CountyDeletion

200372

Road S-2950 (Addition 2950) - Stone Arrow Street extending from Robin Hood Road to Bowman Avenue - 0.15 mile
Project abandoned - amount reduced to actual cost of engineering only

Revision

29893

Resurfacing of approximately 60 roads including Spencer Street, Ivey Hall, Knightner Court, McRae Street, South Gregg Street, Longleaf, Sunbury, and Daly Street in the City of Columbia -
Total Cost of Project

\$ 756 000

State
Sec'dy
"C"
Prgm

St Sec'dy "C" Prgm, continued

Item No.Spartanburg CountyAdditions

200470	Road S-947 (Addition 947) - Caulder Avenue beginning at Road S-1259 extending southeasterly thence north-easterly to West Park Drive (placed in System for construction to State Highway standards including sidewalks on one side) - 0.45 mile	\$ 160 000
200479	Reconstruction of a frontage road on the north side of Interstate Route 585 approximately 0.3 mile east of Interstate Route 85 and Interstate Route 585 extending easterly to near Road S-124 (placed in System for widening with curb, gutter, drainage facilities, and resurfacing entire road) - 0.76 mile	\$ 175 000

Sumter CountyAdditions

200471	Road S-1436 (Addition 1436) - Timmons Street extending from Road S-82 (Boulevard Road) westerly to end of county maintenance - 0.22 mile	\$ 31 000
200472	House District No. 66 - Road S-1166 - Unpaved portion of Nero Circle currently a part of the State Highway System from end of pavement on Road S-1166 southerly to Road S-412 (Yarborough Road) (construct to State Highway standards) - 0.42 mile	\$ 59 000

Williamsburg CountyAddition

200473	S. C. Route 261 - Resurfacing along S. C. Route 261 (Main Street) from the intersection of S. C. Route 261 and U. S. Route 52 to Road S-72 (Jackson Street) - 0.1 mile	\$ 4 600
--------	--	----------

State
Sec'dy
"C"
Prgm

St Sec'dy "C" Prgm, continued

	<u>Item No.</u>	<u>York County</u>	<u>Addition</u>
State Sec'dy "C" Prgm	200474	Rocking and/or improving Walnut Ridge in York County from Road S-658 to Road S-961 -	\$ 10 000
		(NOTE: Improvement of this road is to be a joint effort between York County and the residents of Walnut Ridge with \$10,000 to be used in "C" Funds toward this project.)	

Gift
Com'n'r

SECTION 45: On behalf of the members of the Commission,
Chairman Mack presented an appropriately engraved silver tray and
Service Certificate to Commissioner M. Lois Eargle in recognition
of her many contributions to the Commission.

Chapin
Office

SECTION 46: On motion of Commissioner Knotts, seconded
by Commissioner Fleming, the Commission unanimously passed a
motion authorizing the Department to close the motor vehicle
division's itinerary office at Chapin.

Adjourn

SECTION 47: There being no further business to come
before the Commission, the meeting was adjourned at 11:45 a.m.

Roger W. Powell
Secretary-Treasurer

B. Bayles Mack
Chairman

APPENDIX

Highways and Public Transportation Commission

Meeting of

August 17, 1989

RECOMMENDATIONS

Highways and Public Transportation Commission Meeting of August 17, 1989

PAYMENTS FOR RIGHTS OF WAY ON ROADS IN STATE SECONDARY CONSTRUCTION "C" PROGRAM

Payments have been made for right of way on the following roads in the "C" Construction Program:

June 8, 1989	Project C-584 - Road S-736 - Clarendon County - Flagler Richburg	\$ 600 00
--------------	--	-----------

The above is payment for final and complete settlement out of court of the right of way Condemnation Case. The Department decided it best to pay the award in order that this road could be built.

June 21, 1989	Project C-666 - Road S-60 - Darlington County - Kathy Louise Freeman & John M. Ervin, III, Atty.	\$ 600 00
---------------	---	-----------

The above is payment for final and complete settlement out of Court of the Right of way Condemnation Case. The Department decided it best to pay the award in order that this road could be constructed.

June 21, 1989	Project C-877 - Road S-1098 - Anderson County - James R. Harrison, Louise G. Harrison, First Fed. Sav. & Loan Assoc., Mtgee. Carolina Natl. Bank-Now C & S Natl. Bank, Mtgee. & Senator Michael Mullinax, Atty.	\$ 5 500 00
---------------	---	-------------

The above is payment for final and complete settlement out of Court of the right of way Condemnation Case. The Department decided it best to pay the award in order that this road could be built.

June 21, 1989	Project C-445 - Road S-214 - Saluda County - Arthur Z. Leicht & Jim Barfield, Atty.	\$ 5 100 00
---------------	---	-------------

The above is payment for final and complete settlement out of Court of the right of way Condemnation Case. The Department decided it best to pay the award in order that this road could be constructed.

Recommendations - 08/17/89
R/W Pymts, (continued)

June 28, 1989	Project C-803 - Road S-2140 - Aiken County - Clerk of Court for Aiken County for Elizabeth Lee, Edward Holley, David Miles, Jr. & The Estate of Ruth Lattimore	\$ 2 000 00
---------------	---	-------------

The above sum represents payment for full and complete satisfaction of jury verdict in this right of way Condemnation Case. The Department considered it necessary to pay this award in order for the road to be built.

June 30, 1989	Project C-666 - Road S-60 - Darlington County - Richard L. Britt & David W. Keller, Jr., Atty.	\$ 9 000 00
---------------	---	-------------

The above sum represents payment for full and complete satisfaction of jury verdict in this right of way Condemnation Case. The Department considered it necessary to pay this award in order for the road to be constructed.

July 6, 1989	Project C-666 - Road S-60 - Darlington County - Richard L. Britt & David W. Keller, Jr. Atty.	\$ 9 561 99
--------------	--	-------------

The above sum represents payment for full and complete satisfaction of jury verdict in this right of way Condemnation Case. The Department considered it necessary to pay this award in order for the road to be constructed.

July 6, 1989 Project C-918 - Road S-1522
Part I - Orangeburg County -
Frank B. Goodwin, Jr., Victory
Saving Bank Mtgee., Paul Gibson,
Atty. & Charles Whetstone, Atty. \$ 33 301 33

The above sum represents payment for full and complete satisfaction of jury verdict in this right of way Condemnation Case. The Department considered it necessary to pay this award in order for the road to be built.

July 17, 1989	Project C-803 - Road S-2140 - Aiken County - Clerk of Court for Aiken County	\$ 2 000 00
---------------	--	-------------

The above sum represents payment for full and complete satisfaction of jury verdict in this right of way Condemnation Appeal Case. The Department considered it necessary to pay this award in order for the road to be built.

Recommendations - 08/17/89
R/W Pymts, (continued)

July 27, 1989	Project C-533 - Road S-791 - Hampton County - Mrs. Ulmer McKenzie Patterson, Federal Land Bank of Columbia, Mtgee. & Lee Bowers, Atty.	\$ 1 000 00
---------------	--	-------------

The above is payment for final and complete settlement out of Court of the right of way Condemnation Case. The Department decided it best to pay this award in order that this road could be constructed.

July 27, 1989	Project C-559 - Road S-647 - Beaufort County - Beecher Hoogenboom, Irene J. Hoogenboom & Palmetto Fed. Sav. & Loan Assoc., Mtgee.	\$ 200 00
---------------	---	-----------

The above is payment for final and complete settlement out of Court of the right of way Condemnation Case. The Department decided it best to pay this award in order that this road could be built.

This report is being made in compliance with Section 9 of the minutes of December 19, 1957.

Recommendations - 08/17/89

U. S. Route 17 - Multilaning from Gardens Corner in Beaufort
County to Jacksonboro in Colleton County - SHIMS Program

The Department requests Commission approval to enter into an agreement with Wilbur Smith Associates for engineering services on the above described project.

Phase I of the agreement, which includes preparation of preliminary design plans and an environmental assessment for the entire 22 mile section and right of way plans for two segments totaling approximately 12 miles, is anticipated to cost no more than \$1,750,000. This will be funded with SHIMS funds.

ALLOCATIONS - CAPITAL IMPROVEMENTS/LAND AND BUILDINGS

It is recommended that the Commission authorize allocation of State Highway funds for capital improvements/land and buildings, as follows:

<u>MSC No.</u>	<u>County</u>	<u>Description</u>	<u>Amount</u>
179.9	Charleston	To cover the cost to construct a new Charleston Patrol District Headquarters Office in Charleston, S.C.	\$ 850,000.00
265.1	Oconee	To increase the allotment to construct the Oconee Maintenance Complex. Total Allocation: \$1,982,805.00 Less Previous Allocation: <u>268,460.00</u>	1,714,345.00
279.1	Pickens	To cover the cost to construct a new Pickens MVD Office in Pickens, S.C.	536,000.00
288	Richland	To purchase 3 acres of land for a future Columbia (Northeast) MVD Office in Columbia, S.C.	<u>170,286.00</u>
		<u>Total</u>	<u>\$3,270,631.00</u>

ALLOCATION REVISION - 1988-89 STATE ECONOMIC DEVELOPMENT PROGRAM
AND STATE STRATEGIC HIGHWAY PROGRAM

In June 1988, the Commission allocated \$10,000,000 for the State Economic Development Program and \$43,002,000 for the State Strategic Highway Program. In September 1988, the Commission revised the allocations to reflect replenishment of the Economic Development Account and revision to the adopted appropriation resulting in allocations of \$5,284,158.49 for the State Economic Development Program and \$46,968,841.51 for the Strategic Highway Program.

After consultation with the South Carolina Coordinating Council for Economic Development (SCCED), the Department finds that it is necessary to further revise the 1988-89 allocation for the State Economic Development Program and the State Strategic Highway Program in order to take into account project commitments authorized by the SCCED.

It is therefore recommended that the Commission approve the revision of construction allocations for the State Economic Development Program and the State Strategic Highway Program in accordance with the following:

State Construction Fund Allocations For 1988-89

	<u>State Economic Development Program</u>	<u>State Strategic Highway Program</u>	<u>Total SHF Allocation</u>
Sept. 1988 Allocation	\$ 5,284,158.49	\$46,968,841.51	\$52,253,000.00
Revision to Adjust Economic Development Account	<u>+4,715,841.51</u>	<u>-4,715,841.51</u>	<u>0.00</u>
Revised Allocation	<u>\$10,000,000.00</u>	<u>\$42,253,000.00</u>	<u>\$52,253,000.00</u>

Recommendations 8/17/89

ALLOCATION OF FUNDS FOR WORK AT A STATE INSTITUTION

It is recommended the Commission amend the State Institution Program as follows:

<u>Project Number</u>	<u>Description</u>
	<u>Richland County</u>
D-379A	Streets within the Criminal Justice Academy situation range adjacent to the Patrol Pursuit Driver Training Area - 0.2 mile \$ 35,000 Project No. 40 (6) 379A

SALE OF SURPLUS RIGHT OF WAY PROPERTY - LAND

On September 20, 1984, an agreement was entered into between the Department and the Real Property Management Section of General Services, Budget and Control Board, for the Real Property Management Section to offer for sale the parcels acquired for the Gantt Freeway and Downtown Loop projects, which are now abandoned.

After advertising and receiving bids at a sale held on June 29, 1988, the Real Property Management Section recommended acceptance of the following bids:

<u>Tract</u>	<u>Appraised Value</u>	<u>Highest Bid</u>	<u>Highest Bid Submitted By</u>
1325	\$26,300.00	\$26,300.00	B. Jack Foster
1326	14,000.00	16,100.00	B. Jack Foster
1410	900.00	1,001.00	B. Jack Foster
1390	500.00	501.00	B. Jack Foster

Therefore, the Department conveyed these parcels to B. Jack Foster by quitclaim deed dated November 4, 1988, for consideration of \$43,902.00.

This matter is reported to the Commission in accordance with the requirements of Code Section 57-5-340.

File 23.662 - Route 276 - Greenville County

SALE OF SURPLUS RIGHT OF WAY PROPERTY - LAND

In 1940, during construction of improvements on SC Route 430, under File 19.215, the Department acquired right of way from the B. B. Jones Estate by Condemnation dated April 24, 1940.

In 1988, during negotiations with an adjoining property owner for right of way needed for construction of improvements at the Intersection of SC Routes 23 & 430, under File 19.490, it was determined that a portion of the right of way referred to above was no longer needed and an agreement reached for an exchange of properties. Therefore, a gratis quitclaim deed conveying approximately 1.66 acres of land to Theo R. Williams was executed on January 25, 1989.

This matter is reported to the Commission in accordance with the requirements of Code Section 57-5-340.

File 19.215 - SC Route 430 - Edgefield County

SALE OF SURPLUS RIGHT OF WAY PROPERTY - LAND

Under File 37.357, during acquisition of right of way for construction of improvements to U.S. Route 76/123, in Oconee County, the Department acquired right of way on Tract 20 from L. P. Hunter by Condemnation dated December 29, 1955.

At the request of an adjoining owner an investigation was made and it was determined that a portion of the right of way at this location was no longer needed and could be declared surplus. Therefore, a quitclaim deed conveying approximately 3,041 SF of land to Lowell W. Ross and Julian L. Stoudemire was executed on April 19, 1989, for consideration of \$2,280.00.

This matter is reported to the Commission in accordance with the requirements of Code Section 57-5-340.

File 37.357 - U.S. Routes 76/123 - Oconee County

SALE OF SURPLUS RIGHT OF WAY PROPERTY - LAND

Under File 37.357, during acquisition of right of way for construction of improvements to U.S. Route 76/123, in Oconee County, the Department acquired right of way on Tract 20 from L. P. Hunter by Condemnation dated December 29, 1955, and on Tract 21 from W. P. Langston by Condemnation dated December 29, 1955.

At the request of an adjoining owner an investigation was made and it was determined that a portion of the right of way at this location was no longer needed and could be declared surplus. Therefore, a quitclaim deed conveying approximately 5,289 SF of land to Donald E. and Jane P. Kroeger was executed on May 16, 1989, for consideration of \$3,966.00.

This matter is reported to the Commission in accordance with the requirements of Code Section 57-5-340.

File 37.357 - U.S. Routes 76/123 - Oconee County

SALE OF SURPLUS RIGHT OF WAY PROPERTY - LAND

Under File 37.357, during acquisition of right of way for construction of improvements to U.S. Route 76/123, in Oconee County, the Department acquired right of way on Tract 20 from L. P. Hunter by Condemnation dated December 29, 1955.

At the request of an adjoining owner an investigation was made and it was determined that a portion of the right of way at this location was no longer needed and could be declared surplus. Therefore, a quitclaim deed conveying approximately 1,001 SF of land to The Commons Association of Seneca, Inc. was executed on May 16, 1989, for consideration of \$750.00.

This matter is reported to the Commission in accordance with the requirements of Code Section 57-5-340.

File 37.357 - U.S. Routes 76/123 - Oconee County

SALE OF SURPLUS RIGHT OF WAY PROPERTY - LAND

Under File 37.357, during acquisition of right of way for construction of improvements to U.S. Route 76/123, in Oconee County, the Department acquired right of way on Tract 20 from L. P. Hunter by Condemnation dated December 29, 1955.

At the request of an adjoining owner an investigation was made and it was determined that a portion of the right of way at this location was no longer needed and could be declared surplus. Therefore, a quitclaim deed conveying four parcels consisting of approximately 1,511 SF, 487 SF, 1,360 SF and 3,900 SF to ATTS, Inc. was executed on May 16, 1989, for consideration of \$5,443.00.

This matter is reported to the Commission in accordance with the requirements of Code Section 57-5-340.

File 37.357 - U.S. Routes 76/123 - Oconee County

Recommendations - 08/17/89

SALE OF SURPLUS RIGHT OF WAY PROPERTY - LAND

Under File 37.357, during acquisition of right of way for construction of improvements to U.S. Route 76/123, in Oconee County, the Department acquired right of way on Tract 20 from L. P. Hunter by Condemnation dated December 29, 1955.

At the request of an adjoining owner an investigation was made and it was determined that a portion of the right of way at this location was no longer needed and could be declared surplus. Therefore, a quitclaim deed conveying approximately 6,289 SF of land to Oconee Savings and Loan Association was executed on May 16, 1989, for consideration of \$4,716.00.

This matter is reported to the Commission in accordance with the requirements of Code Section 57-5-340.

File 37.357 - U.S. Routes 76/123 - Oconee County

SALE OF SURPLUS RIGHT OF WAY PROPERTY - LAND

Under File 37.357, during acquisition of right of way for construction of improvements to U.S. Route 76/123, in Oconee County, the Department acquired right of way on Tract 20 from L. P. Hunter by Condemnation dated December 29, 1955.

At the request of an adjoining owner an investigation was made and it was determined that a portion of the right of way at this location was no longer needed and could be declared surplus. Therefore, a quitclaim deed conveying approximately 4,482 SF of land to E. Devoe Blackston was executed on May 16, 1989, for consideration of \$3,361.00.

This matter is reported to the Commission in accordance with the requirements of Code Section 57-5-340.

File 37.357 - U.S. Routes 76/123 - Oconee County

SALE OF SURPLUS RIGHT OF WAY PROPERTY - LAND

Under File 37.357, during acquisition of right of way for construction of improvements to U.S. Route 76/123, in Oconee County, the Department acquired right of way on Tract 20 from L. P. Hunter by Condemnation dated December 29, 1955.

At the request of an adjoining owner an investigation was made and it was determined that a portion of the right of way at this location was no longer needed and could be declared surplus. Therefore, a quitclaim deed conveying approximately 2,993 SF of land to E. Devoe Blackston was executed on May 23, 1989, for consideration of \$2,244.00.

This matter is reported to the Commission in accordance with the requirements of Code Section 57-5-340.

File 37.357 - U.S. Routes 76/123 - Oconee County

SALE OF SURPLUS RIGHT OF WAY PROPERTY - LAND

On March 18, 1937, the Department added the section of U.S. Route 76/123 in the town limits of Seneca, Oconee County, to the State Highway System.

At the request of an adjoining owner an investigation was made and it was determined that a portion of this right of way could be declared surplus. Therefore, a gratis quitclaim deed conveying approximately 131 square feet of land to Gallant-Belk Company of Seneca, South Carolina, Incorporated, was executed on June 20, 1989.

This matter is reported to the Commission in accordance with the requirements of Code Section 57-5-340.

Oconee County General

SALE OF SURPLUS RIGHT OF WAY PROPERTY - LAND

Under File 37.357, during acquisition of right of way for construction of improvements to U.S. Route 76/123, in Oconee County, the Department acquired right of way on Tract 20 from L. P. Hunter by Condemnation dated December 29, 1955.

At the request of an adjoining owner an investigation was made and it was determined that a portion of the right of way at this location was no longer needed and could be declared surplus. Therefore, a quitclaim deed conveying approximately 1,503 SF of land to Eyecare Associates, A Partnership was executed on June 30, 1989, for consideration of \$1,127.00.

This matter is reported to the Commission in accordance with the requirements of Code Section 57-5-340.

File 37.357 - U.S. Routes 76/123 - Oconee County

SALE OF SURPLUS RIGHT OF WAY PROPERTY - LAND

During acquisition of right of way for construction of SC Route 12, under File 32.546, in Lexington County, the Department acquired Tract 155 from Mrs. Thelma Jackson and Estate of Odist T. Jackson by Condemnation on February 14, 1979.

At the request of an adjoining owner an investigation was made and it was determined that the remaining portion of this tract was no longer needed and could be declared surplus. Therefore, a quitclaim deed conveying approximately 5,000 SF of land to B. Edward Bristow was executed on July 26, 1989, for consideration of \$2,000.00.

This matter is reported to the Commission in accordance with the requirements of Code Section 57-5-340.

File 32.546 - S.C. Route 12 - Lexington County

Recommendations - 08/17/89

SALE OF SURPLUS RIGHT OF WAY PROPERTY - LAND

During acquisition of right of way for construction of Road S-387 in Lexington County, under File 32.375, the Department acquired right of way from Lillie Meetze by Easement dated July 21, 1954 and from Green P. Sewell Estate by Joseph P. Sewell, Agent, by Easement dated July 19, 1954. In 1987 a section of this road was relocated under File 32.834, Cromer Road Relocation (S-387).

At the request of an adjoining owner an investigation was made and it was determined that a portion of the right of way was no longer needed and could be declared surplus. Therefore, a quitclaim deed conveying approximately 13,000 SF of land to H. Ray Amick and Eleanor J. Amick was executed on July 26, 1989, for consideration of \$2,200.00.

This matter is reported to the Commission in accordance with the requirements of Code Section 57-5-340.

File 32.375 - Road S-387 - Lexington County

SALE OF SURPLUS RIGHT OF WAY PROPERTY - LAND

Under File 40.716, during acquisition of right of way for construction of SC Route 277 in Richland County the Department acquired Tract 110 from J. B. Perry by deed dated October 30, 1970.

At the request of the adjoining owner on the southeastern side of SC Route 277, an investigation was made and it was determined that a portion of this property was no longer needed and could be relinquished. Therefore, a quitclaim deed conveying two parcels consisting of 0.45 acre and 0.6 acre of land to Folly Fontaine Associates was executed on July 26, 1989, for consideration of \$5,500.00.

This matter is reported to the Commission in accordance with the requirements of Code Section 57-5-340.

File 40.716 - SC Route 277 - Richland County

EXTENSION OF BITUMINOUS RETREATMENT CONTRACTS
TO INCLUDE ADDITIONAL RESURFACING WORK

It is recommended that the Commission approve the action of the Department in extending existing bituminous retreatment contracts to include additional resurfacing work, as follows:

Laurens County

Contract of F & R Construction Company, Inc. - File No. 30.10103 - extended to include an additional section of Project C-566 (File No. 36.566) to include resurfacing of 1.70 miles on Road S-28 from SC Route 34 to Road S-55; 2.32 miles on Road S-29 from Road S-167 to Road S-39 and 0.60 mile on Road S-55 from Road S-28 to Road S-900.

Estimated Cost of Extension \$ 89,338.25

Lexington County

Contract of Sloan Construction Company - File No. 32.1089 - extended to include resurfacing (File No. 32.1089) of 0.107 mile on Road S-286 from Road S-433 to Road S-741.

Estimated Cost of Extension S 3,132.31

Oconee County

Contract of Thrift Brothers, Inc. - File No. 37.1068 - extended to include resurfacing (File No. 37.1068) of sixteen (16) streets and two (2) parking lots on the campus of Clemson University. The Department will be reimbursed by pay vouchers for all costs by Clemson University, not to exceed \$203,016.86 which includes 5.5% for engineering contingencies.

Estimated Cost of Extension \$191,838.40

Recommendations 08/17/89
Extension of Bituminous Retreatment Contracts

Oconee County

Contract of Thrift Brothers, Inc - File No. 37.1068 - extended to include an additional section of Project C-695 (File No. 37.695) to include resurfacing of 3.50 miles on Road S-51 from SC Route 24 to Road S-63.

Estimated Cost of Extension \$ 77,891.80

Richland County

Contract of Sloan Construction Co., Inc. - File No. 40.10145 - extended to include additional patching quantities (File No. 40.10145) to better prepare several roads for resurfacing.

Estimated Cost of Extension \$ 8,310.00

These extensions were authorized by the Department prior to formal approval by the Commission since the adjacent work had reached such a stage of completion that the contractors involved could not accept the additional work unless it were authorized without delay.

EXTENSION OF CONSTRUCTION CONTRACTS

It is recommended that the Commission approve the action of the Department in extending existing construction contracts to include additional resurfacing work, as follows:

Dorchester County

Contract of Avant Construction Company, Inc. - File No. 18.527 - extended to include an additional section of Project C-527 (File No. 18.527) consisting of grading, drainage, and asphalt concrete surfacing of 0.105 mile on Road S-808 from Road S-666 to Dogwood Lane in St. George.

Estimated Cost of Extension \$ 24,320.70

Lee County

Contract of Sanitary Plumbing Contractors, Inc. - File No. 31.415 - extended to include an additional section of Project C-415 (File 31.415) consisting of resurfacing with asphalt concrete surfacing of Road S-94 (Cedar Street) in the Town of Bishopville.

Estimated Cost of Extension \$ 7,945.50

Spartanburg County

Contract of Sloan Construction Company, Inc. - File No. 42.244A - extended to include an additional section of project C-244A (File No. 42.244A) consisting of the resurfacing with asphalt concrete surfacing of 0.35 mile on Road S-763, Line A from Road S-763 East to Line B, and Line B from Road S-763 North to Road S-888.

Estimated Cost of Extension \$ 11,129.32

Recommendations 08/17/89
Extension of Construction Contracts

These extensions were authorized by the Department prior to formal approval by the Commission since the adjacent work had reached such a stage of completion that the contractors involved could not accept the additional work unless it were authorized without delay.

REPORT OF PURCHASE ORDERS ISSUED IN EXCESS OF \$1,000.00

MONTH OF JULY, 1989

PURCH ORDER NUMBER	STATE PURCH DIVISION CONTRACT NUMBER	VENDOR	COMMODITY	UNIT PRICE	TOTAL PRICE
30103	12-745-26496	King Asphalt Paving Company	Hot Laid Asphalt		6,600.00
30104	12-745-01034	Koch Materials Company	Emulsified Asphalt		9,206.60
30105	12-745-03730	J. F. Cleckley & Company	Hot Laid Asphalt		27,300.00
30106	12-745-01124	Colprovia Asphalts Company	Cold Laid Asphalt		12,250.00
30107	12-745-01124	Colprovia Asphalts Company	Cold Laid Asphalt		47,600.00
30108	12-745-01034	Koch Materials Company	Emulsified Asphalt		7,761.25
30109	12-745-01124	Colprovia Asphalts Company	Cold Laid Asphalt		11,650.00
30110	12-745-01124	Colprovia Asphalts Company	Cold Laid Asphalt		4,790.00
30112		Capital Blueprint Company	Level Rods		2,067.00
30113		Computerland of Columbia	Modems		1,293.99
30115		Southeastern Safety Supplies	Conflict Monitors		2,250.00
30123	1-285-86558	Southeastern Electrical Distrs.	Photo Lamps		1,145.28
30126		Keeter Dixon-Pearre, Inc.	Car Wash Towels		3,900.00
30127		Dixie Tool Distributors, Inc.	Brake Rotors		8,808.00
30128	6-750-82081	DMP of South Carolina	Aggregate		6,850.00
30133	1-210-03125	Smith Setzer & Sons, Inc.	R. C. Pipe		4,839.88
30156	1-207-65215	Government Technology Services	Software Package		1,188.00
30158		G. L. Turner Company	Mower Parts		1,034.19
30160	1-210-03125	Smith Setzer & Sons, Inc.	R. C. Pipe		1,488.96
30174	7-205-16961	Palmetto Oil Equipment Company	Modems & Slave Board		1,264.45
30175		G. L. Turner Company	Mower Parts		1,196.86
30179	6-750-82081	DMP of South Carolina	Aggregate		8,500.00
30186		Fairfield Tractor Company, Inc.	Mower Parts		5,195.20
30188	1-550-63559	3M Company	Pavement Marking Tape		9,000.00
30189	1-550-63559	3M Company	Pavement Marking Tape		9,500.00
30190	1-550-63559	3M Company	Pavement Marking Tape		1,020.00
30199		Durable Wood Preservers	Lumber		6,830.00
30209		Fairfield Tractor Company, Inc.	Repair Parts		1,430.32
30211		G. L. Turner Company, Inc.	Mower Parts		2,058.37
30212		Smith Company	Install Fencing		9,522.00

PURCH ORDER NUMBER	STATE PURCH DIVISION CONTRACT NUMBER	VENDOR	COMMODITY	UNIT PRICE	TOTAL PRICE
30213		G. L. Turner Company	Bolt Kits		1,347.00
30226		Warehouse Distributing Company	Windshield Cleaner		1,706.40
30227		Prez Chem, Inc.	Glass Cleaner		1,950.00
30228		SC Tractor & Equipment Company	Asphalt Patcher		10,388.43
30229		Cibolo Manufacturing Company	Repair Parts		2,405.94
30251		Action Marketing	Push Brooms		1,005.72
30258		Barrons Fishing & Hunting	Snakeproof Boots		1,266.00
30261	12-835-01470	Lee Trasport Equipment, Inc.	Load Covers		2,144.30
30280		Orangeburg Tractor Company	Repair Parts		1,054.77
30283		A. E. Finley & Associates, Inc.	Bearings & Parts		1,001.65
30298		Palmetto Distributors	Blue Lights		13,778.00
30299		Trinity Industries, Inc.	Guardrails		15,180.00
30300		Chapman Grading & Concrete	Concrete		2,275.00
30302		Dixie Tool Distributors, Inc.	Filters		1,017.23
30309		Turner International Engine	Mower Parts		1,334.90
30318	1-210-01011	Gossett Concrete Pipe Company	R. C. Pipe		1,475.68
30319	1-210-01011	Gossett Concrete Pipe Company	R. C. Pipe		1,600.80
30320	1-210-01011	Gossett Concrete Pipe Company	R. C. Pipe		1,536.00
30322	12-745-01387	Sloan Construction Company, Inc.	Hot Laid Asphalt		4,200.00
30323	12-745-26496	King Asphalt Paving Company	Hot Laid Asphalt		10,425.00
30324	12-745-01387	Sloan Construction Company, Inc.	Hot Laid Asphalt		10,625.00
30325	12-745-06157	Mustard-Coleman Construction Co.	Hot Laid Asphalt		11,975.00
30328	12-835-01470	Lee Transport Equipment, Inc.	Load Covers		1,746.32
30329		Richland Industrial, Inc.	Hand Tools		1,411.08
30331	12-745-01386	Satterfield Construction Company	Hot Laid Asphalt		25,000.00
30332	12-745-01387	Sloan Construction Company	Hot Laid Asphalt		21,250.00
30333	12-745-03730	J. F. Cleckley & Company	Hot Laid Asphalt		4,095.00
30334	12-745-03730	J. F. Cleckley & Company	Hot Laid Asphalt		13,650.00
30335	6-750-01185	Vulcan Materials Company	Aggregate		1,529.50
30340		Graybar Electric Company, Inc.	PVC Conduit		1,672.99
30341		Bob Bennett Ford, Inc.	Repair Parts		3,395.57
30342		Bob Bennett Ford, Inc.	Repair Parts		3,658.98
30343	12-745-03730	J. F. Cleckley & Company	Hot Laid Asphalt		19,842.72
30346	6-550-21397	Marion Steel Company	Steel Posts		12,701.52

PURCH ORDER NUMBER	STATE PURCH DIVISION CONTRACT NUMBER	VENDOR	COMMODITY	UNIT PRICE	TOTAL PRICE
30349	12-745-01173	Apac Carolina, Inc.	Hot Laid Asphalt		19,500.00
30350	12-745-01124	Colprovia Asphalts Div. of Seaco	Cold Laid Asphalt		12,250.00
30351	12-745-01124	Colprovia Asphalts Div. of Seaco	Cold Laid Asphalt		12,250.00
30352	12-745-01124	Colprovia Asphalts Div. of Seaco	Cold Laid Asphalt		12,680.00
30356	12-745-01124	Colprovia Asphalts Div. of Seaco	Cold Laid Asphalt		12,250.00
30357	12-745-01124	Colprovia Asphalts Div. of Seaco	Cold Laid Asphalt		2,868.75
30358	12-745-01124	Colprovia Asphalts Div. of Seaco	Cold Laid Asphalt		8,800.00
30359	12-745-01124	Colprovia Asphalts Div. of Seaco	Cold Laid Asphalt		9,800.00
30360	12-745-01034	Koch Materials Company	Emulsified Asphalt		39,237.66
30361	12-745-01124	Colprovia Asphalts Div. of Seaco	Cold Laid Asphalt		23,750.00
30362	12-745-01034	Koch Materials Company	Emulsified Asphalt		32,854.74
30363	12-745-01034	Koch Materials Company	Emulsified Asphalt		35,000.00
30364	12-745-01034	Koch Materials Company	Emulsified Asphalt		17,800.00
30365	12-745-01034	Koch Materials Company	Emulsified Asphalt		34,140.00
30366	12-745-01124	Colprovia Asphalts Div. of Seaco	Cold Laid Asphalt		12,185.00
30367	12-745-01124	Colprovia Asphalts Div. of Seaco	Cold Laid Asphalt		34,425.00
30368	12-745-01124	Colprovia Asphalts Div. of Seaco	Cold Laid Asphalt		22,650.00
30369	12-745-01124	Colprovia Asphalts Div. of Seaco	Cold Laid Asphalt		11,325.00
30372	12-745-01173	Apac Carolina, Inc.	Hot Laid Asphalt		13,000.00
30374		Home Corporation	Continuous Letterhead		6,339.00
30375	7-205-16961	Palmetto Oil Equipment Company	Pump Parts		4,388.00
30377		McWaters, Inc.	Steelcase Panels		6,264.00
30380	6-750-02029	Tarmac Lone Star, Inc.	Aggregate		1,221.19
30381	1-750-14446	Santee Portland Cement Company	Cement		2,115.75
30382	12-745-24800	Apac Carolina, Inc.	Hot Laid Asphalt		1,549.45
30383	12-745-01386	Satterfield Construction Company	Hot Laid Asphalt		3,043.25
30384	12-745-01386	Satterfield Construction Company	Hot Laid Asphalt		3,199.25
30386	12-745-01173	Apac Carolina, Inc.	Hot Laid Asphalt		2,010.60
30388	12-745-03730	J. F. Cleckley & Company	Hot Laid Asphalt		2,479.54
30389	12-745-30698	Furr Grading & Paving, Inc.	Sand Asphalt		3,263.00
30391	12-745-01124	Colprovia Asphalts Div. of Seaco	Cold Laid Asphalt		1,098.64
30394	12-745-01124	Colprovia Asphalts Div. of Seaco	Cold Laid Asphalt		2,877.36
30395	12-745-01124	Colprovia Asphalts Div. of Seaco	Cold Laid Asphalt		4,435.61
30397		Concrete of Greenwood	Concrete		1,354.88

PURCH ORDER NUMBER	STATE PURCH DIVISION CONTRACT NUMBER	VENDOR	COMMODITY	UNIT PRICE	TOTAL PRICE
30400	7-205-16961	Palmetto Oil Equipment Company	Modem Boards		1,001.30
30412		Fairfield Tractor Company	Repair Parts		2,484.42
30418		Fairfield Tractor Company	Mower Parts		2,147.82
30421		Fairfield Tractor Company	Mower Parts		1,018.75
30422		Fairfield Tractor Company	Mower Parts		2,179.79
30423	6-750-82081	DMP of South Carolina	Aggregate		8,500.00
30426	6-750-02102	Glasscock Trucking Company	Aggregate		7,100.00
30427	1-645-91532	Mac Papers, Inc.	Paper		2,043.00
30432		Macmillan Research LTD	Analysis Fees		1,150.00
30433	1-645-01644	Dillard Paper Company	Paper		1,172.00
30436	1-655-35436	Focus Camera, Inc.	Film		1,975.20
30440		G. L. Turner Company	Mower Parts		2,540.00
30441		Gamecock Chemical Company	Liquid Cleaner		3,405.00
30442		Wertheimer Bag Company	Sample Bags		5,120.00
30443		Dixie Tool Distributors, Inc.	Tools		2,674.20
30446		Graybar Electric Company, Inc.	Battery Cables		4,137.60
30458		Turner International Engine	Mower Parts		1,790.01
30462	1-655-01198	Jackson Industries, Inc.	Polaroid Film		1,667.00
30469	12-835-01470	Lee Transport Equipment	Load Covers		1,061.10
30472		Koch Materials Company	Hot Laid Asphalt		2,100.00
30473	12-745-01034	Koch Materials Company	Emulsified Asphalt		35,818.62
30496	1-615-01449	Smith Rubber Stamps & Seals	Rubber Stamps		1,020.00
30500		Image Transform, Inc.	Video Production		1,260.71
30506		Columbia Wholesale Company	Safety Cans		3,112.00
30509		National Police Supply Company	Belts		3,750.60
30510		Arnold Corporation	Books		13,360.00
30512		Frasier Tire Service, Inc.	Tires		1,528.50
30515	1-615-00933	Dixie Specialty Company	Office Supplies		3,193.92
30520		Fairfield Tractor Company	Hydraulic Pump		1,073.68
30534		Insituform Southeast, Inc.	Pipe Telescoping		6,000.00
30540		Columbia Crawler Corporation	Crane Parts		2,563.20
30542		Idaho Norland Corporation	Paint Truck Parts		1,730.66
30551		American Door Company	Repair Doors		1,500.00
30553		Crown Ford Truck Sales	Truck Parts		7,241.12

PURCH ORDER NUMBER	STATE PURCH DIVISION CONTRACT NUMBER	VENDOR	COMMODITY	UNIT PRICE	TOTAL PRICE
30559		Atlantic Envelope Company	Envelopes		3,635.40
30560	12-075-92552	Sun Electric Corporation	Wheel Balancer		2,747.20
30561	1-760-03559	SC Tractor & Equipment Company	Loaders	90,560.00	815,040.00
30563	2-755-03559	SC Tractor & Equipment Company	Patching Machine	34,449.00	68,898.00
30572	12-745-01117	Seaco, Inc.	Emulsified Asphalt		7,937.79
30576	1-550-63559	3M Company	Pavement Marking Tape		13,680.00
30579		Impex International, Inc.	Bolts & Nuts		1,457.64
30582		Mid-Ohio Markings & Traffic Signs	Delineators		3,420.00
30583		Epting Transport, Inc.	Aggregate		3,140.00
30585	7-205-92224	Intergraph Corporation	CADD Service Contract		106,000.00
30586		Butler Ware Trucking, Inc.	Aggregate		9,990.00
30588	6-550-08464	Trafocon Industries, Inc.	Signs	2,742.00	19,194.00
30589	6-550-08464	Trafocon Industries, Inc.	Signs		2,488.00
30596		Virco Manufacturing Company	Office Furniture		1,416.22
30600		Williams Mobile Offices	Skid Building		8,760.00
30602	1-065-01470	Lee Transport Equipment, Inc.	Dump Bodies	4,297.27	73,053.59
30603	1-065-01470	Lee Transport Equipment, Inc.	Dump Bodies	2,756.00	248,040.00
30604	1-065-15691	Hardee Manufacturing Company	Dump Bodies	1,370.00	24,660.00
30605	1-065-01470	Lee Transport Equipment, Inc.	Dump Bodies	2,370.89	56,901.36
30624		Surface Systems, Inc.	Software Package		6,544.00
30627		Dillard Paper Company	Wipers		3,860.00
30628		Metro Tool & Supply, Inc.	Paint		3,414.00
30630		Hurtz Fabricating Corporation	Breakaway Posts		1,746.00
30631		C. Ray Miles Construction Company	Catch Basins		4,200.00
30640		Express Card System	Cleaning Card Kits		1,368.00
30641	1-615-00933	Dixie Specialty Company, Inc.	Pens		3,989.52
30646	12-760-19844	American Equipment Company, Inc.	Loaders	44,270.00	265,620.00
30655		American Equipment Company, Inc.	Brake Booster		1,343.89
30656		IBM Corporation	IBM Repairs		2,545.00
30665	6/7-794-04919	Bryson Industrial Services	Waste Disposal		1,000.00
30667	6/7-794-04919	Bryson Industrial Services	Waste Disposal		1,000.00
30669	6/7-794-04919	Bryson Industrial Services	Waste Disposal		1,000.00
30678	1-575-03604	Advanced Micrographics Support	Microfilm Paper		1,250.00
30679	12-835-01470	Lee Transport Equipment, Inc.	Load Covers		3,019.64

PURCH ORDER NUMBER	STATE PURCH DIVISION CONTRACT NUMBER	VENDOR	COMMODITY	UNIT PRICE	TOTAL PRICE
30684		Rodgers Tractor & Equipment Co.	Valve Assembly		1,205.89
30686		Dixie Tool Distributors, Inc.	Engine Hoist		1,453.00
30690		G. L. Turner Company	Mower Parts		1,118.22
30697		Reeles Pump & Tank Company	Remove Gas Storage Tank		1,868.00
30699		Palmetto Oil Equipment Company	Spill Containers		2,074.75
30703	7-205-16961	Palmetto Oil Equipment Company	Processor Board		1,762.25
30707		Durable Wood Preservers	Salt Treated Piles		8,544.00
30708		Special Wood Products	Salt Treated Lumber		2,784.00
30709		Durable Wood Preservers	Salt Treated Piles		1,019.40
30710		Atlantic Wood Industries	Treated Piles		2,523.00
30711		Adrian Metal Fabrications	Metal Body		2,855.00
30712		Frasier Tire Service, Inc.	Tires		3,352.00
30714		L. R. Hook Tire Company	Tires		3,900.00
30715		G. L. Turner Company	Mower Parts		2,157.53
30716		G. L. Turner Company	Mower Parts		1,013.47
30717	12-745-24800	Apac Carolina, Inc.	Hot Laid Asphalt		11,875.00
30723	12-745-01034	Seaco, Inc.	Emulsified Asphalt		2,250.00
30724	12-745-03462	Apac Carolina, Inc.	Cold Laid Asphalt		13,250.00
30725	12-745-01124	Colprovia Asphalts	Cold Laid Asphalt		11,975.00
30726	12-745-01173	Apac Carolina, Inc.	Hot Laid Asphalt		21,372.00
30727	12-745-03730	J. F. Cleckley & Company	Hot Laid Asphalt		4,095.00
30728	12-745-01387	Sloan Construction Company	Hot Laid Asphalt		24,900.00
30729	12-745-06157	Mustard-Coleman Construction Co.	Hot Laid Asphalt		47,900.00
30730		Walker's Truck Contractors	Aggregate		2,252.22
30732	12-745-01034	Koch Materials Company	Emulsified Asphalt		4,267.58
30735		Pace Electric Company	Transformer		1,195.00
30737		Sammie Robinson Masonry	Lay Bricks		1,402.00
30750		Carbis, Inc.	Steel Racks		1,675.35
30770		Graybar Electric Company	Explosion Proof Lights		1,255.20
30775		Graybar Electric Company	Explosion Proof Lights		1,129.68
30776		Graybar Electric Company	Explosion Proof Lights		1,004.16
30778		Graybar Electric Company	Explosion Proof Lights		1,004.16
30779		Graybar Electric Company	Explosion Proof Lights		1,004.16

PURCH ORDER NUMBER	STATE PURCH DIVISION CONTRACT NUMBER	VENDOR	COMMODITY	UNIT PRICE	TOTAL PRICE
30805		Burnsed Marble & Granits	Litter Containers		1,137.00
30807	1-425-29162	McWaters, Inc.	File Cabinets		1,795.00
30810	12-745-01117	Seaco, Inc.	Emulsified Asphalt		2,050.00
30811	12-745-01387	Sloan Construction Company	Hot Laid Asphalt		116,250.00
30812	12-835-01470	Lee Transport Equipment	Load Covers		2,126.62
30813	12-835-01470	Lee Transport Equipment	Load Covers		2,995.36
30817	12-745-01124	Colprovia Asphalts, Inc.	Cold Laid Asphalt		22,050.00
30818	12-745-01124	Colprovia Asphalts, Inc.	Cold Laid Asphalt		24,600.00
30819	12-745-01124	Colprovia Asphalts, Inc.	Cold Laid Asphalt		13,265.00
30820	1-210-01350	Carolina Concrete Pipe Company	R. C. Pipe		7,389.44
30821	1-210-03125	Smith Setzer & Sons, Inc.	R. C. Pipe		2,736.24
30822	12-745-01034	Koch Materials Company	Emulsified Asphalt		7,068.00
30823	12-745-01124	Colprovia Asphalts, Inc.	Cold Laid Asphalt		12,150.00
30824	12-745-01124	Colprovia Asphalts, Inc.	Cold Laid Asphalt		6,825.00
30825	12-745-26496	King Asphalt Paving Company	Cold Laid Asphalt		12,000.00
30826	12-745-01124	Colprovia Asphalts, Inc.	Cold Laid Asphalt		12,850.00
30827	12-745-03462	Apac Carolina, Inc.	Cold Laid Asphalt		18,000.00
30828	12-745-01117	Seaco, Inc.	Emulsified Asphalt		1,800.00
30829	12-745-01117	Seaco, Inc.	Emulsified Asphalt		1,640.00
30830	12-745-01124	Colprovia Asphalts, Inc.	Cold Laid Asphalt		10,140.00
30831	12-745-01124	Colprovia Asphalts, Inc.	Cold Laid Asphalt		66,000.00
30832		G. L. Turner Company	Blades		1,480.00
30833	1-210-01011	Gossett Concrete Pipe Company	R. C. Pipe		1,464.64
30834		John R. Kelly & Sons Distr.	Bench Vises		1,155.00
30836		Eastman Kodak Company	Microfilm Service Agreement		7,422.00
30840		Payton Tree Service	Cut Limbs		1,350.00
30842	6-750-01185	Vulcan Materials Company	Aggregate		2,069.00
30843	6-750-01171	Becker Minerals, Inc.	Aggregate		1,153.41
30845	6-750-02029	Tarmac Carolina, Inc.	Aggregate		2,021.60
30846	6-750-18917	Martin Marietta Aggregates	Aggregate		7,111.86
30847	6-750-18917	Martin Marietta Aggregates	Aggregate		5,239.34
30852	12-745-12322	Sanders Bros. Construction	Hot Laid Asphalt		5,083.98
30853	8-745-01173	Apac Carolina, Inc.	Hot Laid Asphalt		15,723.30
30854	12-745-01388	Banks Construction Company, Inc.	Hot Laid Asphalt		3,655.98

PURCH ORDER NUMBER	STATE PURCH DIVISION CONTRACT NUMBER	VENDOR	COMMODITY	UNIT PRICE	TOTAL PRICE
30855		Swissartex Emblem, Inc.	Emblems		2,106.00
30856		McDonald Enterprises	Wall Panels		3,529.00
30857		MdWaters, Inc.	Office Furniture		1,325.80
30860		MdWaters, Inc.	Office Furniture		2,034.92
30863	1-425-29162	MdWaters, Inc.	Office Furniture		1,019.70
30866		MdWaters, Inc.	Office Furniture		1,103.72
30868	1-725-01401	Motorola, Inc.	Walkie Talkies		10,780.04
30869	1-725-01401	Motorola, Inc.	Walkie Talkies		1,368.24
30870		MdWaters, Inc.	Office Furniture		1,108.74
30880	12-745-12322	Sanders Bros. Construction Co.	Asphaltic Concrete		4,645.17
30882	12-745-01388	Banks Construction Company	Hot Laid Asphalt		4,670.45
30884	12-745-12322	Sanders Bros. Construction Co.	Hot Laid Asphalt		4,560.38
30891	12-745-01124	Colprovia Asphalts, Inc.	Cold Laid Asphalt		14,100.00
30895	12-745-01387	Sloan Construction Company	Hot Laid Asphalt		11,375.00
30896	12-745-06263	G & P, Inc.	Hot Laid Asphalt		22,500.00
30897	12-745-01173	Apac Carolina, Inc.	Hot Laid Asphalt		19,200.00
30898	12-745-26496	King Asphalt Paving Company	Hot Laid Asphalt		10,425.00
30899	12-745-01387	Sloan Construction Company	Sand Asphalt		11,250.00
30900	12-745-01173	Apac Carolina, Inc.	Hot Laid Asphalt		60,000.00
30901	12-745-26496	King Asphalt Paving Company	Hot Laid Asphalt		6,255.00
30910	12-745-01124	Colprovia Asphalts, Inc.	Cold Laid Asphalt		1,201.12
30911	12-745-01124	Colprovia Asphalts, Inc.	Cold Laid Asphalt		2,812.45
30912	12-745-01034	Koch Materials Company	Emulsified Asphalt		27,238.10
30914	12-745-73382	Jim Lineberger Grading & Paving	Hot Laid Asphalt		27,763.56
30915	1-550-63559	3M Company	Pavement Marking Tapes		10,160.00
30916	1-550-63559	3M Company	Pavement Marking Tapes		20,266.00
30917	12-745-31470	Jeter Construction Company	Hot Laid Asphalt		7,654.26
30919	12-745-73382	Jim Lineberger Grading & Paving	Hot Laid Asphalt		8,812.26
30920		Seaman Electric Company	Drop Cords		3,195.60
30921		Carolina Concrete Company, Inc.	Concrete		4,775.00
30922		Zupan & Smith Sand & Concrete	Concrete		2,369.10
30924	1-405-03735	Mansfield Oil Company	Gasoline		6,585.03
30925	1-405-03735	Mansfield Oil Company	Gasoline		6,585.03
30926	1-405-03735	Mansfield Oil Company	Gasoline		6,585.03
30927	1-405-03735	Mansfield Oil Company	Gasoline		6,585.03

PURCH ORDER NUMBER	STATE PURCH DIVISION CONTRACT NUMBER	VENDOR	COMMODITY	UNIT PRICE	TOTAL PRICE
30928	1-405-03735	Mansfield Oil Company	Gasoline		6,585.03
30929	1-405-03735	Mansfield Oil Company	Gasoline		6,585.03
30930	1-405-03735	Mansfield Oil Company	Gasoline		6,585.03
30931	1-405-03735	Mansfield Oil Company	Gasoline		6,585.03
30932	1-405-03735	Mansfield Oil Company	Gasoline		6,585.03
30948		Aims Media	Video Equipment		2,040.00
30955	1-760-01314	Interstate Equipment Company	Diesel Rollers	23,508.40	211,575.60
30958	12-745-00755	Owsley & Sons, Inc.	Compactors	1,110.00	2,220.00
30959	1-760-03559	SC Tractor & Equipment Company	Roller		3,475.00
30960	1-600-01441	Acta Fax Business Machines	Copiers Maintenance Agreement		1,383.78
30961	12-075-92552	Sun Electric Corporation	Tire Balancer	2,747.20	5,494.40
30962	12-075-01201	Power Clean Systems	Steam Cleaners	1,397.99	6,989.95
30963	6-760-03946	Impex International	Ditcher		42,970.00
30964		SC Tractor & Equipment Company	Grader Parts		4,339.68
30967	12-745-01173	Apac Carolina, Inc.	Hot Laid Asphalt		3,805.10
30968	12-745-01387	Sloan Construction Company	Hot Laid Asphalt		7,532.04
30969	1-025-01473	Grace Equipment Company	Compressors	10,501.30	31,563.93
30970	12-745-01387	Sloan Construction Company	Hot Laid Asphalt		23,366.99
30971	12-745-03730	J. F. Cleckley & Company	Hot Laid Asphalt		1,849.38
30972	12-745-73382	Jim Lineberger Grading & Paving	Hot Laid Asphalt		5,787.18
30973	12-745-75868	Rea Construction Company	Hot Laid Asphalt		25,808.90
30984		Dura Line, Inc.	Printer Ribbons		1,420.80
30985		Payton Tree Service	Remove Limbs		1,350.00
30991	1-210-03125	Smith Setzer & Sons, Inc.	R. C. Pipe		2,906.48
30992	1-210-03125	Smith Setzer & Sons, Inc.	R. C. Pipe		3,024.32
30999	12-835-01470	Lee Transport Equipment	Load Covers		1,098.64
31001		Dixie Power Systems, Inc.	Gear Box		3,145.00
31012		SHA Trucking Company, Inc.	Aggregate		5,400.00
31014		Buis M. Jonas Survey Stakes	Surveying Stakes		1,200.00
31015		Buis M. Jonas Survey Stakes	Surveying Stakes		1,580.00
31020		Genuine Parts - NAPA Distr.	Air Flats Machine		1,214.49
31021	12-745-06157	Mustard Coleman Construction Co.	Hot Laid Asphalt		23,950.00
31022	12-745-01034	Koch Materials Company	Emulsified Asphalt		90,646.29
31025	12-745-01124	Colprovia Asphalts, Inc.	Cold Laid Asphalt		11,650.00

PURCH ORDER NUMBER	STATE PURCH DIVISION CONTRACT NUMBER	VENDOR	COMMODITY	UNIT PRICE	TOTAL PRICE
31026	1-210-01011	Gossett Concrete Pipe Company	R. C. Pipe		4,548.48
31027	1-210-03125	Smith Setzer & Sons, Inc.	R. C. Pipe		3,086.72
31028		Carolina Steel Corporation	Steel		1,687.95
31030		Jennings Tree Service	Removal of Trees		1,150.00
31037	12-745-36394	Lanier Construction Company	Hot Laid Asphalt		24,500.00
31048	12-835-01470	Lee Transport Equipment	Load Covers		2,599.68
31068	8-745-75868	Rea Construction Company	Hot Laid Asphalt		29,349.58
31069	12-745-01034	Koch Materials Company	Emulsified Asphalt		9,654.48
31078		Fairfield Tractor Company	Mower Kits		2,100.00
31079		Metro Mobile	Mobile Telephones		1,497.00
31081	1-750-14446	Santee Portland Cement Company	Cement		2,168.25
31083	1-750-14446	Santee Portland Cement Company	Cement		2,131.50
31085	7-205-16961	Palmetto Oil Equipment Company	Modem		1,133.35
31087		Payton Tree Service	Removal of Trees		1,100.00
31091	1-210-01011	Gossett Concrete Pipe Company	R. C. Pipe		2,662.40
31092	1-210-01350	Carolina Concrete Pipe Company	R. C. Pipe		1,408.40
31093	12-745-01034	Koch Materials Company	Emulsified Asphalt		15,120.00
31096	12-745-31470	Jeter Construction Company	Hot Laid Asphalt		1,927.05
31097	12-745-01173	Apac Carolina, Inc.	Hot Laid Asphalt		17,017.78
31102		Metal Trades, Inc.	Drydock Barge		34,232.00
31104		Keasler Repair Service	Paint Information Center		1,150.00
31107		Quaker State Oil Refining Corp.	Brake Fluid		7,536.00
31112	1-615-49321	Central Office Products, Inc.	Desk Pads		2,297.00
31115		3M Company	Prespacing Tape		1,394.50
31116		Xerox Corporation	Copier Maintenance Agreement		3,396.00
31134	2-600-00917	Xerox Corporation	Copier Maintenance Agreement		7,539.52
31144	12-745-01387	Sloan Construction Company	Asphalt Binder #2		3,269.52
31166	1-575-03604	Advanced Micrographics	Microfilm Paper		12,500.00
31185	1-575-17207	Ancomp Corporation	Microfilm Developer		1,573.40
31186		Shuman-Owens Supply	Lumber		1,376.63
31187	6-550-63559	3M Company	Sign Materials		4,077.50
31193		Bruce Construction Machinery Co.	Loader Parts		2,186.76
31198		Dixie Power Systems	Transmission		2,475.00
31202	6-550-63559	3M Company	Reflective Sheeting		6,102.00
31203		3M Company	Barricade Sheeting		2,034.72
31204	1-550-63559	3M Company	Pavement Marking Tape		4,912.80
31205	1-550-63559	3M Company	Pavement Marking Tape		4,600.00
31206	1-550-63559	3M Company	Pavement Marking Tape		19,800.00
31210		Lowe's of West Columbia	Wood		1,163.66
31212		Maddux Supply Company	Circuit Breaker		1,429.26
31223	6-750-01171	Becker Minerals, Inc.	Aggregate		3,313.35

PURCH ORDER NUMBER	STATE PURCH DIVISION CONTRACT NUMBER	VENDOR	COMMODITY	UNIT PRICE	TOTAL PRICE
31224	6-750-01171	Becker Minerals, Inc.	Aggregate		3,806.86
31230	12-745-01034	Koch Materials Company	Emulsified Asphalt		83,368.72
31231	12-745-01034	Koch Materials Company	Emulsified Asphalt		86,315.27
31237		Control Specialists Company	Road Tubes		1,840.00
31238		McWaters, Inc.	Office Furniture		1,283.58
31257		Mill Power Supply Company	Tools		1,568.55
31258		Mill Power Supply Company	Tools		1,076.36
31269	1-210-03125	Smith Setzer & Sons, Inc.	R. C. Pipe		1,684.00
31288		G. L. Turner Company	Mower Parts		1,508.34
31289		G. L. Turner Company	Mower Parts		1,029.79
31290		Arnold Corporation	Traffic Tickets		15,076.00
31291		Koppers Industries, Inc.	Lumber		7,950.00
31292		Chesapeake Corporation	Utility Poles		4,591.50
31299		Columbia Business Equipment	Toner		1,134.00
31305	12-745-01173	Apac Carolina, Inc.	Hot Laid Asphalt		13,525.20
31312		Payton Tree Service	Removal of Trees		1,015.00
31319		Dixie Tool Distributors, Inc.	Hydraulic Press		2,507.00
31320		Blue Ridge Building Systems	Panels		12,000.00
31321		Love Chevrolet Company	Wheels		15,480.00
31322	6-750-82081	DMP of South Carolina	Aggregate		8,500.00
31323		Hicklin Motor Lines, Inc.	Sand		2,933.00
31324		Myers Trucking	Aggregate		2,500.00
31325		SHA Trucking Company, Inc.	Aggregate		3,050.00
31326		Tension Envelope Corporation	Envelopes		1,161.20
31331	6-750-01185	Vulcan Materials Company	Aggregate		12,000.00
31336		SC Tractor & Equipment Company	Grader Parts		3,486.42
31345	12-745-01173	Apac Carolina, Inc.	Hot Laid Asphalt		2,048.40
31347	12-745-01387	Sloan Construction Company, Inc.	Hot Laid Asphalt		12,819.49
31348		Sanders Bros. Construction Co.	Hot Laid Asphalt		2,515.07
31350		Lowe's of Gaffney	Lumber		1,187.05
31354	12-745-01124	Colprovia Asphalts, Inc.	Cold Laid Asphalt		1,205.20
31357	12-745-01034	Koch Materials Company	Emulsified Asphalt		1,962.87
31361		Hark Smith	Removal of Stumps		1,200.00
31373		Motts Oil Equip. & Service, Inc.	Tire Mounting Machine		1,395.00
31376		Capital Blueprint Company	Blueprint Cabinets		1,127.00
31379		Capital Blueprint Company	Blueprint Cabinets		1,068.00
31380		Capital Blueprint Company	Blueprint Cabinets		1,127.00
31385	1-550-63559	3M Company	Pavement Marking Tape		6,380.00

PURCH ORDER NUMBER	STATE PURCH DIVISION CONTRACT NUMBER	VENDOR	COMMODITY	UNIT PRICE	TOTAL PRICE
319251*	1-405-00227	Amoco Oil Company	Diesel Fuel		3,658.01
272291*	1-405-00227	Amoco Oil Company	Diesel Fuel		1,875.00
344749*	1-405-00227	Amoco Oil Company	Gasoline		3,514.62
333537*	1-405-00227	Amoco Oil Company	Diesel Fuel		3,549.06
346208*	1-405-03735	Mansfield Oil Company	Gasoline		6,783.25
319252*	1-405-03735	Mansfield Oil Company	Gasoline		7,210.54
298132*		Hammon Oil Company	Kerosene		1,134.00
340515*	1-405-03735	Mansfield Oil Company	Diesel Fuel		4,806.44
337209*	1-405-03735	Mansfield Oil Company	Gasoline		7,210.17
321098*	1-405-03735	Mansfield Oil Company	Gasoline		6,163.76
319254*	1-405-03735	Mansfield Oil Company	Gasoline		6,955.39
334408*	1-405-03735	Mansfield Oil Company	Gasoline		6,607.49
351901*	1-405-03735	Mansfield Oil Company	Gasoline		6,899.78
336821*	1-405-03735	Mansfield Oil Company	Gasoline		6,133.50
343493*	1-405-03735	Mansfield Oil Company	Diesel Fuel		4,836.75
316174*	1-405-00227	Amoco Oil Company	Diesel Fuel		1,733.52
339301*	1-405-00227	Amoco Oil Company	Diesel Fuel		5,460.00
321099*	1-405-00227	Amoco Oil Company	Diesel Fuel		3,728.00
317848*	1-405-00227	Amoco Oil Company	Diesel Fuel		1,158.15
310728*	1-405-00227	Amoco Oil Company	Diesel Fuel		1,118.40
324113*	1-405-03735	Mansfield Oil Company	Gasoline		5,774.02
324110*	1-405-03735	Mansfield Oil Company	Gasoline		6,555.06
346128*	1-405-03735	Mansfield Oil Company	Gasoline		6,951.30
279363*	1-405-03735	Mansfield Oil Company	Gasoline		6,023.10
224515*	1-405-03735	Mansfield Oil Company	Gasoline		7,064.16
333539*	1-405-03735	Mansfield Oil Company	Gasoline		6,263.93
329861*	1-405-03735	Mansfield Oil Company	Gasoline		6,988.75
307347*	1-405-03735	Mansfield Oil Company	Gasoline		6,821.91
348714*	1-405-00227	Amoco Oil Company	Diesel Fuel		4,325.50
339310*	1-405-00227	Amoco Oil Company	Gasoline		1,425.60
339154*	1-405-00227	Amoco Oil Company	Gasoline		1,488.40
341379*	1-405-00227	Amoco Oil Company	Gasoline		1,182.20
339751*	1-405-03735	Mansfield Oil Company	Gasoline		6,578.56
340391*	1-405-03735	Mansfield Oil Company	Gasoline		5,572.88

PURCH ORDER NUMBER	STATE PURCH DIVISION CONTRACT NUMBER	VENDOR	COMMODITY	UNIT PRICE	TOTAL PRICE
334648*	1-405-03735	Mansfield Oil Company	Gasoline		7,338.41
354112*	1-405-03735	Mansfield Oil Company	Gasoline		6,562.85
344779*	1-405-03735	Mansfield Oil Company	Gasoline		6,306.09
340392*	1-405-03735	Mansfield Oil Company	Gasoline		1,194.48
332405*	1-405-00227	Amoco Oil Company	Gasoline		4,011.00
272297*	1-405-00227	Amoco Oil Company	Gasoline		3,558.80
341093*		Howard E. Thomas, Inc.	Diesel Fuel		2,177.34
249152*	1-405-03735	Mansfield Oil Company	Gasoline		6,038.64
274175*	1-405-03735	Mansfield Oil Company	Gasoline		6,789.72
309248*	1-405-03735	Mansfield Oil Company	Gasoline		6,565.99
352752*	1-405-03735	Mansfield Oil Company	Gasoline		6,678.32
298128*	1-405-00227	Amoco Oil Company	Diesel Fuel		1,453.92
272294*	1-405-00227	Amoco Oil Company	Diesel Fuel		3,733.96
326328*	1-405-00227	Amoco Oil Company	Diesel Fuel		1,414.98
307834*	1-405-03735	Mansfield Oil Company	Gasoline		5,989.97
332411*	1-405-00227	Amoco Oil Company	Diesel Fuel		1,277.41
313314*	1-405-00227	Amoco Oil Company	Diesel Fuel		1,209.00
293778*	1-405-00227	Amoco Oil Company	Diesel Fuel		1,965.25
293748*	1-405-00227	Amoco Oil Company	Diesel Fuel		1,179.15
293779*	1-405-03735	Mansfield Oil Company	Gasoline		5,689.13
316180*	1-405-03735	Mansfield Oil Company	Gasoline		6,562.85
313309*	1-405-03735	Mansfield Oil Company	Gasoline		6,822.97
341095*	1-405-03735	Mansfield Oil Company	Gasoline		6,837.57
351912*	1-405-03735	Mansfield Oil Company	Gasoline		6,839.20
279369*	1-405-00227	Amoco Oil Company	Diesel Fuel		5,642.00
303868*	1-405-00227	Amoco Oil Company	Diesel Fuel		1,544.29
351913*	1-405-00227	Amoco Oil Company	Diesel Fuel		5,122.05
272301*	1-405-00227	Amoco Oil Company	Gasoline		4,485.00
272295*	1-405-03735	Mansfield Oil Company	Gasoline		6,236.87
324120*	1-405-03735	Mansfield Oil Company	Gasoline		6,577.78
334652*	1-405-00227	Amoco Oil Company	Diesel Fuel		5,124.80
342859*	1-405-00227	Amoco Oil Company	Gasoline		1,897.37
336851*	1-405-00227	Amoco Oil Company	Diesel Fuel		1,432.54
336850*	1-403-00227	Amoco Oil Company	Diesel Fuel		4,982.94

PURCH ORDER NUMBER	STATE PURCH DIVISION CONTRACT NUMBER	VENDOR	COMMODITY	UNIT PRICE	TOTAL PRICE
342857*	1-405-00227	Amoco Oil Company	Diesel Fuel		1,139.68
342856*	1-405-00227	Amoco Oil Company	Gasoline		1,906.12
331405*	1-405-00227	Amoco Oil Company	Gasoline		5,338.20
331406*	1-405-03735	Mansfield Oil Company	Gasoline		4,355.05
333069*	1-405-03735	Mansfield Oil Company	Gasoline		5,749.27
348277*		Snipes Oil Company	Diesel Fuel		2,429.29
337231*	1-405-00227	Amoco Oil Company	Diesel Fuel		4,153.38
298137*	1-405-00227	Amoco Oil Company	Diesel Fuel		5,042.43
279371*	1-405-00227	Amoco Oil Company	Gasoline		1,480.48
359612*	1-405-00227	Amoco Oil Company	Gasoline		2,927.74
319264*	1-405-00227	Amoco Oil Company	Diesel Fuel		4,024.00
332415*	1-405-00227	Amoco Oil Company	Diesel Fuel		5,453.70
352753*	1-405-03735	Mansfield Oil Company	Gasoline		6,575.42
279380*	1-405-03735	Mansfield Oil Company	Gasoline		5,698.96
339328*	1-405-03735	Mansfield Oil Company	Gasoline		6,142.46
349767*	1-405-03735	Mansfield Oil Company	Gasoline		6,372.34
348276*	1-405-03735	Mansfield Oil Company	Gasoline		5,984.81
329862*	1-405-03735	Mansfield Oil Company	Diesel Fuel		5,103.37
298136*	1-405-03735	Mansfield Oil Company	Gasoline		12,764.36
355006*	1-405-03735	Mansfield Oil Company	Gasoline		6,436.89
319265*	1-405-03735	Mansfield Oil Company	Gasoline		6,520.95
356440*	1-405-03735	Mansfield Oil Company	Gasoline		6,109.96
298135*	1-405-00227	Amoco Oil Company	Diesel Fuel		5,037.69
356441*	1-405-00227	Amoco Oil Company	Diesel Fuel		5,099.38
324126*	1-405-00227	Amoco Oil Company	Diesel Fuel		1,098.53
298138*	1-405-00227	Amoco Oil Company	Gasoline		1,334.55
332414*	1-405-00227	Amoco Oil Company	Gasoline		6,027.70
339756*	1-405-03735	Mansfield Oil Company	Gasoline		6,141.13
337234*	1-405-03735	Mansfield Oil Company	Gasoline		6,205.22
P900001784**	2-425-01336	McWaters, Inc.	Panels & Workstations		60,828.38
P900001950**	2-570-158373	Trinity Industries, Inc.	Guardrail Sections		50,776.50
P900000026**	2-550-16456	Interstate Highway Sign Company	Signs		1,597.06
P900000027**	2-550-16456	Interstate Highway Sign Company	Signs		1,597.06
P900000028**	2-550-16456	Interstate Highway Sign Company	Signs		1,842.76

PURCH ORDER NUMBER	STATE PURCH DIVISION CONTRACT NUMBER	VENDOR	COMMODITY	UNIT PRICE	TOTAL PRICE
P900000029**	2-550-16456	Interstate Highway Sign Company	Signs		1,597.06
P900000030**	2-550-16456	Interstate Highway Sign Company	Signs		1,842.76
P900000031**	2-550-16456	Interstate Highway Sign Company	Signs		1,853.60
P900000032**	2-550-16456	Interstate Highway Sign Company	Signs		1,013.60
P900000033**	2-550-16456	Interstate Highway Sign Company	Signs		2,646.00
P900000034**	2-550-16456	Interstate Highway Sign Company	Signs		2,520.00
P900000035**	2-550-16456	Interstate Highway Sign Company	Signs		1,926.40
P900000036**	2-550-16456	Interstate Highway Sign Company	Signs		1,839.60
P900000038**	2-630-05043	Potters Industries, Inc.	Glass Beads		262,960.00
P900000047**	2-070-02771	Superior Sales, Inc.	Bus		114,200.00
P900000064**	2-750-02102	Glasscock Trucking Co. of SC	Aggregate		7,307.00
P900000065**	2-750-06880	Epting Transport, Inc.	Aggregate		5,118.75
P900000066**	2-750-01525	Willms Trucking Company, Inc.	Aggregate		11,857.00
P900000068**	2-750-06880	Epting Transport, Inc.	Aggregate		1,035.00
P900000062**	2-750-01525	Willms Trucking Company, Inc.	Aggregate		16,752.00
P900000063**	2-750-171828	Ray Walker Trucking Company	Aggregate		5,540.00
P900000129**	2-791-172139	Asplundh Tree Expert Company	Cleaning of Right of Way		32,480.00
P900000150**	2-210-40704	Florence Concrete Products	Precast Concrete Bridge		13,120.64
P900001796**	2-791-08480	Henry Clay Summers	Clearing & Grubbing of Right of Way		11,934.00
P900001800**	2-791-08480	Henry Clay Summers	Clearing & Grubbing of Right of Way		4,080.00
P900001801**	2-791-08480	Henry Clay Summers	Clearing & Grubbing of Right of Way		20,500.00

*Emergency Purchase Orders issued by the S. C. Department of Highways and Public Transportation's Maintenance Shops.

**Orders issued by the Division of General Services, State Budget and Control Board.

It is recommended that the Commission approve the executing of the purchase orders for delivery of the supplies, equipment and materials as listed.

BIDS RECEIVED BY THE DEPARTMENT
AT IT'S LETTING OF AUGUST 8, 1989
COLUMBIA

Pursuant to newspaper advertisements of July 3rd & July 10th, 1989, seventy-one bids were received on August 8, 1989 for the fourteen projects listed below.

All of the projects are recommended for award with the understanding that the awards of contracts on F. A. Primary and Interstate Projects are subject to the approval of the Federal Highway Administration.

Results of the bids are as follows:

RECOMMENDED FOR AWARD

1 - BRIDGE WORK

Edgefield County

S. C. File No. 19.500 - F.A. Project No. RS-1175(074) - (Bridge & Approach Work) - Road S-35 - Type - replacing existing bridge with 220'-0" reinforced concrete & structural steel (continuous beams) bridge over Turkey Creek and the asphalt concrete surfacing of 0.271 miles of approaches along Road S-35 Northwest of Edgefield.

Number of bidders - 7

Low bidder - Triplett-Peek, Inc., Chester, S. C.

Amount -

\$506,057.77

2- ROAD WORK

Aiken County

S. C. File No. 2.813 - State Project Nos. HBP-813 & C-813 - (Road Work) - Roads - S-79, S-114, S-2151, S-2157 & S-2160 - Type - grading, drainage, asphalt concrete surfacing of 1.964 miles on Rd. S-79 (Item No. HBP-813) from a point 0.9 mile south of Rd. S-729 southerly, 0.281 miles on Rd. S-114 (Item No. HBP-813) from Rd. S-79 southerly, 0.210 miles on rd. S-2151 (Pearson Ave.) (Item No. 29043) from Rd. S-769 southeasterly, grading, drainage, and bituminous surfacing of 0.288 miles on rd. S-2157 (Kitchings Rd.) (Item No. 29071) from S.C. Rte. 781 to Rd. S-113, 0.134 miles on Rd. S-2160 (Walton Rd.) (Item No. 29084) from Rd. S-257 to Southern Railroad Tracks.

Number of bidders - 5

Low bidder - C. R. Cotten, Inc., Greenwood, S. C.

Amount -

\$377,170.30

Berkeley County

S. C. File No. 8.662 - State Project No. C-662 - (Road Work) - Roads S-1241, S-934, S-993, S-1200, S-1201, S-1203 S-1204, S-1225, S-1239, S-1240, S-1232, & S-1092 - grading, drainage, and bituminous surfacing of 0.276 miles on Rd. S-1241 (Messing St.) (Item No. 29504) from Farrell St. to Rd. S-993 (Gross Ave.), 0.381 miles on Rd. S-934 (Item No. 29155) from Rd. S-993 northeasterly, 0.261 miles on Rd. S-993 (Gross Ave.) (Item No. 29158) from Rd. S-993 (McLaurin Ave.) to Rd. S-1203 (Winding Rd.), 0.238 miles on Rd. S-1200 (Winding Rd.) (Item No. 29156) from Rd. S-1201 (Hickory Dr.) to Rd. S-993 (McLaurin Ave.), 0.295 miles on Rd. S-1201 (Hickory Hill Dr.) (Item No. 29157) from 0.06 miles southwest of Rd. S-1200 (Winding Rd.) to 0.13 miles northeast of Rd. S-993 (Gross Ave.), 0.424 miles on Rd. S-1203 (Item No. 29159) from McLaurin Rd. to beyond Rd. S-993, 0.526 miles on Rd. S-1204 (Item No. 29160) from Rd. S-449 northeasterly to Cul-de-Sac, 0.332 miles on Rd. S-1225 (Item No. 29181) from Rd. S-535 southeasterly, 0.190 miles on Rd. S-1239 (Spring Lane) (Item No. 29458) street in Windwood Sub-Division, 0.221 miles on Rd. S-1240 (Winter Court) (Item No. 29459) street in Windwood Sub-Division, the shaping of ditches and shoulders and asphalt concrete surfacing of 0.131 miles on Rd. S-1232 (Item No. 29188) from Rd. S-1092 northeasterly, the widening, grading, drainage, asphalt concrete surfacing of 0.251 miles on Rd. S-1092 (Item No. 29187) from Rd. S-405 northwesterly.

Number of bidders - 6

Low bidders - Avant Constr. Co., Inc., Walterboro, S. C.

Amount -

\$554,614.45

Berkeley County

S. C. File No. 8.663 - State Project No. C-663 - (Road Work) - Roads S-538, S-476, S-88, S-164, S-556, S-174, S-192, S-176, & S-348 - Type - resurfacing with asphalt concrete surfacing of 0.12 miles on Rd. S-538 (Item No. 200134) from Rd. S-459 to Rd. S-348, 0.12 miles on Rd. S-476 (Item No. 200134) from Rd. S-463 to Rd. S-88, 1.69 miles on Rd. S-88 (Item No. 200134) from Rd. S-459 to Charleston County Line, 0.16 miles on Rd. S-164 (Item No. 200134) from Rd. S-138 to Charleston County Line, 0.10 miles on Rd. S-556 (Item No. 200134) from Rd. S-24 to a Dead End, 0.18 miles on Rd. S-174 (Item No. 200134) from Rd. S-138 to Rd. S-24, 0.13 miles on Rd. S-192 (Item No. 200134) from Rd. S-155 to Charleston County Line, 0.17 miles on Rd. S-176 (Item No. 200134) from Rd. S-138 to Rd. S-24, 0.44 miles on Rd. S-348 (Item No. 200134) from Rd. S-538 to Rd. S-538.

Number of bidders - 2

Low bidder - Sanders Bros. Constr. Co., Inc., Charleston, S. C.

Amount -

\$158,189.12

Calhoun County

S. C. File No. 9.444 - State Project No. C-444 - (Road Work) - Roads S-438, S-442, S-443, & S-445 - Type - grading, drainage, bituminous surfacing of 0.448 miles on Rd. S-438 (Wolf Lake Road) (Item No. 29461) from U.S. Rt. 176 northeasterly, 0.313 miles on Rd. S-442 (Geiger Road) (Item No. 29832) from U.S. Rt. 176 northeasterly, grading, drainage, and as

phalt concrete surfacing of 0.521 miles on Rd. S-443 (Item No. 29866) from Rd. S-44 southeasterly, 0.480 miles on Rd. S-445 (Wilson Ave.) (Item No. 29910) from Rd. S-133 northeasterly.

Number of bidders - 8

Low bidder - Eagle Constr. Co., Inc., Newberry, S. C.

Amount -

\$242,499.40

Charleston County

S. C. File No. 10.219A - State Project No. C-219A - (Road Work) - Roads S-2088, S-2442, S-2444, S-2459, & S-596 - Type - grading, drainage, resurfacing and asphalt concrete surfacing of 0.281 miles on Rd. S-2088 (Needle Rush Parkway) (Item No. 29204) curve relocations, 0.080 miles on Rd. S-2442 (Joe Rivers Rd.) (Item No. 29234) from Rd. S-94 (Johnson Rd.) southeasterly, 0.040 miles on Rd. S-2444 (Sutton St.) (Item No. 29236) from Rd. S-1147 (Pauline Ave.) southeasterly, widening, grading, asphalt concrete surfacing of 0.084 miles on Rd. S-2459 (Item No. 29673) from Rd. S-475 northwesterly, resurfacing with asphalt concrete surfacing of 0.349 miles on Rd. S-596 (Item No. 29206) from S.C. Rt. 703 to Rd. S-919.

Number of bidders - 4

Low bidder - A.V.A. Constr. Corp., Charleston, S. C.

Amount -

\$160,076.59

Chester County

S. C. File No. 12.610 - State Project No. C-610 - (Road Work) - Roads - S-42, S-308, S-228, S-540, S-86, S-92, S-254, S-605, S-74, S-899, S-898, S-37, S-123 - Type - resurfacing with asphalt concrete surfacing of 2.30 miles on Rd. S-42 (Item 29784) from Rd. S-29 to Rd. S-30, 0.45 miles on Rd. S-308 (Item No. 29784) from Rd. S-29 to Rd. S-42, 0.90 miles on Rd. S-228 (Item No. 200199) from Rd. S-229 to a Dead End, 0.10 miles on Rd. S-540 (Item No. 200199) from SC 97 (US 321) to P-1203, 0.16 miles on Rd. S-86 (Item No. 29784) from S-18 to S-254, 0.10 miles on Rd. S-92 (Item No. 29784) from S-86 to S-254, 0.19 miles on Rd. S-254 (Item No. 29784) from S-18 to S-86, 0.25 miles on Rd. S-605 (Item No. 29784) from S-18 to a Dead End, grading, drainage, and bituminous surfacing of 0.509 miles on Rd. S-74 (Item No. 28798) from end of present pavement southeasterly, 0.067 miles on Rd. S-899 (Maggie Dr.) (Item No. 29090) from U.S. Rt. 901 northwesterly, 0.108 miles on Rd. S-898 (Terry Dr.) (Item No. 29089) from U.S. Rt. 901 southwesterly, widening, grading, drainage, construction of concrete sidewalk and asphalt concrete surfacing of 0.226 miles on Rd. S-37 (Item No. 28927) street in the city of Chester, 0.098 miles on Rd. S-123 (Item No. 28927) street in the city of Chester.

Number of bidders - 4

Low bidder - Eagle Constr. Co., Inc., Newberry, S. C.

Amount -

\$295,960.69

Edgefield County

S. C. File No. 19.514 - State Project No. C -514 - (Road Work) - Roads - S-178, S-338, & S-339 - Type - resurfacing with asphalt concrete surfacing of 3.92 miles on Rd. S-178 (Item No. 200109) from S.C. Rt. 230 to S-225, 0.14 miles on Rd. S-338 (Item No. 200109) from S.C. Rt. 430 to S.C. Rt. 430, 1.86 miles on Rd. S-339 (Item No. 200109) from S.C. Rt. 230 to S-178.

Number of bidders - 3

Low bidder - Satterfield Constr. Co., Inc., Greenwood, S. C.

Amount -

\$156,500.75

Florence County

S. C. File No. 21.912 - State Project No. C-912 - (Road Work) - Roads - S-1710, S-1711, S-1712, S-1722, S-1723, S-1733, & S-1349 - Type - grading, drainage, resurfacing, asphalt concrete surfacing of 0.405 miles on Rd. S-1710 (Item No. 29379) from Rd. S-112 northwesterly, 0.216 miles on Rd. S-1711 (Item No. 29380) from Rd. S-1710 to Rd. S-1687, 0.107 miles on Rd. S-1712 (Item No. 29381) from Rd. S-1710 to Rd. S-1711, grading, drainage, and asphalt concrete surfacing of 0.160 miles on Rd. S-1722 (Item No. 29675) drive at Ronald McNair High School in Lake City, 0.066 miles on Rd. S-1723 (Item No. 29676) drive at Ronald McNair High School in Lake City, drainage and resurfacing with asphalt concrete surfacing of 0.123 miles on Rd. S-1733 (Item No. 29760) from Rd. S-107 southerly to Cul-de-Sac, resurfacing with asphalt concrete surfacing of 0.259 miles on Rd. S-1349 (Winthrop Dr.) (Item No. 29378) from Rd. S-1356 to Rd. S-587.

Number of bidders - 3

Low bidder - APAC-Carolina, Inc., Darlington, S. C.

Amount -

\$163,065.77

Lexington County

S. C. File No. 32.961 - State Project No. C-961 - (Road Work) - Roads - S-1365, S-1764, S-1776, S-1781, & S-1783 - Type - grading, drainage, bituminous surfacing of 0.123 miles on Rd. S-1365 (Item No. 29416) from Rd. S-165 to Rd. S-1365, 1.080 miles on Rd. S-1764 (Item No. 29403) from Rd. S-685 to Intersection of Rd. S-71 & S-1639, 0.245 miles on Rd. S-1776 (Item No. 29415) from S.C. Rt. 302 to Rd. S-495, 0.130 miles on Rd. S-1783 (Item No. 29422) from Rd. S-244 northeasterly, grading, drainage and asphalt concrete surfacing of 0.055 miles on Rd. S-1781 (Item No. 29420) from Rd. S-471 southeasterly.

Number of bidders - 7

Low bidder - Sox & Sons Constr. Co., Inc., West Columbia, S. C.

Amount -

\$293,736.50

Orangeburg County

S. C. File No. 38.929 - State Project No. C-929 - (Road Work) - Roads - S-2002, S-2007, S-1984, S-890, S-1006 - Type - grading, drainage, asphalt concrete surfacing of 0.150 miles on Rd. S-2002 (Item No. 28910) from Rd. S-796 southerly, 0.321 miles on Rd. S-2007 (Item No. 28915) from Rd. S-94 northwesterly, grading, drainage, & bituminous surfacing of 1.206 miles on Rd. S-1984 (Item No. 28875) from U.S. Rt. 178 southerly & westerly, widening with asphalt concrete surfacing and construction of concrete sidewalk with integral curb of 0.031 miles on Rd. S-890 (Berry St.) (Item No. 24640) from Rd. S-892 northeasterly, drainage, shaping of shoulders and resurfacing with asphalt concrete surface course of 0.085 miles on Rd. S-1006 (Pine St.) (Item No. 28863) in city of Orangeburg from Rd. S-1005 (Palmetto St.) to Rd. S-1095 (Moseley St.).

Number of bidders - 5

Low bidder - Eagle Constr. Co., Inc., Newberry, S. C.

Amount -

\$371,476.81

Pickens County

S. C. File No. 39.668 - State Project No. C-668 - (Road Work) - Roads S-398, S-183, S-54, S-304, S-236, S-320, S-56, S-86, S-242, S-29, S-46, S-73, S-197, S-76, S.C. Rte.93/S.C. Rte. 8, S-185, S-122, S-286, S-126, S-36, S-325, S-136, S-33, S-40, S-162, S-355, S-47 - Type - resurfacing with asphalt concrete surfacing of 0.4 mile on Rd. S-398 (Item No. 200254) from N.Main St. to Hillcrest Dr., 0.6 mile on Rd.S-183 from S-398 to North "B" St., 0.25 mile on Rd.S-54 from SC Rt. 8 to S-304, 1.6 mile on Rd.S-304 from S-54 to a point west of SCHD., 3.4 miles on Rd.S-236 from S-33 to Martin School Rd., 2.4 miles on Rd.S-320 from US Rt. 76/28 to SC Rt. 93, 1.9 miles on Rd.S-56(Pope Field Rd.)-Easley, 0.25 mile on Rd.S-86 from SC Rt. 8 to US Rt.178,0.5 mile on Rd.S-242 from US Rt.178 to S-2, 0.2 mile on Rd. S-29 & 46 at Post Office-Easley, 0.2 mile on Rd.S-46 (First Ave.), 0.35 mile on Rd.S-73 from Old Liberty Hwy. to Highland Ave.,0.2 mile on Rd.S-197 from S-188 to R.R. underpass, 0.6 mile on Rd.S-76 from Cedar Rock to City View St., 0.2 mile on SC Rt. 93/SC Rt. 8 connector, Folger Ave.-Easley, 0.4 mile on Rd.S-185 (Tarrant St.) Central from Mill Ave. to SC Rte. 93, 0.6 mile on Rd.S-122 (Catherine St.) - Pickens from Main St. to Jones Ave., 2.1 miles on Rd.S-286 (Latham Rd.) - Crosswell-from Fishtrap Rd.(S-37)to Kay Dr., 2.5 miles on Rd.S-126 (Anthony Dr.) from S-226 to SC Rt. 8, 6.3 miles on Rd.S-36 (Saluda Dam Rd.) from Saluda River to Hagood St., 1.5 miles on Rd.S-325 (Lenhart Rd.) from SC Rt. 135 to S-95, 1.2 miles on Rd.S-136 (McAllister Rd.)-Easley - from S-29 to S-28, 1.5 miles on Rd.S-33 (Concord Church Rd.) from SC Rt.183 to S-236, 1.35 miles on Rd.S-40(Sherriff Mill Rd.) from SC Rt. 8 to S-29, 3.7 miles on Rd. S-162 (Thomas Mill Rd.) from SC Rt. 183 to S-186, 1.9 miles on Rd.S-355 (Cherokee Trail) from S-162 to S-162, 1.5 miles on Rd.S-47 (Oolenoy Church Rd.) from SC Rt. 135 to S-288.

Number of bidders - 3

Low bidder - Thrift Bros., Inc., Seneca, S. C.

Amount -

\$839,197.45

Richland County

S. C. File No. 40.375A - State Project No. C-375A - (Road Work) - Roads - S-2769, S-2778, S-2786, S-463, S-911, S-1806, S-1812, S-2756, S-2089 - Type - grading, drainage, and asphalt concrete surfacing of 0.181 miles on Rd. S-2769 (John Ballentine Rd.) (Item

No. 27586) from Rt. 6 southwesterly, 0.073 miles on Rd. S-2778 (Item No. 28148) from Rd. S-2769 northeasterly, drainage and asphalt concrete surfacing of 0.043 miles on Rd. S-2786 (Chandler Court) (Item No. 29341) from Rd. S-2586 northwesterly, resurfacing with asphalt concrete surface course of 0.30 miles on Rd. S-463 (Item No. 29744) from Rd. S-126 to Rd. S-298, 0.45 miles on Rd. S-911 (Item No. 29744) from S.C. Rt. 215 to a Dead End, 0.10 miles on Rd. S-1806 (Item No. 29744) from Rd. S-911 to a Dead End, 0.10 miles on Rd. S-1812 (Item No. 29744) from Rd. S-762 to a Dead End, 0.35 miles on Rd. S-2756 (Item No. 29744) from Rd. S-955 to Rd. S-955, 1.20 miles on Rd. S-2089 (Item No. 29744) from Rd. S-222 to Rd. S-37.

Number of bidders - 5

Low bidder - Sloan Constr. Co., Inc., Greenville, S. C.

Amount -

\$141,273.12

Sumter County

S. C. File No. 43.676 - State Project No. C-676 - (Road Work) - Roads - S-1292, S-1384, S-1187, S-1383, & S-1159 - Type - grading, drainage, and asphalt concrete surfacing of 0.309 miles on Rd. S-1292 (Quimby Rd.) (Item No. 29260) Loop Rd. from Rd. S-400 to Rd. S-400, grading, drainage and bituminous surfacing of 0.424 miles on Rd. S-1384 (Burnt Gin Rd.) (Item No. 29066) from S.C. Rt. 763 to Buckhourn Rd., 0.705 miles on Rd. S-1187 (Item No. 28505) from near Rd. S-461 northwesterly, 2.007 miles on Rd. S-1383 (Item No. 29065) from Rd. S-539 southerly to a County Rd., widening and resurfacing with asphalt concrete surface course of 0.11 miles on Rd. S-1159 (Item No. 28500) from east of Rd. S-1228 to Cul-de-sac.

Number of bidders - 9

Low bidder - Roadbuilders, Inc., Sumter, S. C.

Amount -

\$397,009.71