

Dave Bowers
JE



South Carolina Department of Transportation

Minutes

Department of Transportation Commission

Meeting of

May 22, 2002



MINUTES
DEPARTMENT OF TRANSPORTATION COMMISSION
May 22, 2002

Table of Contents

	Roll Call	<u>Page</u>
Section 1	Minutes – Meeting of April 25, 2002	1
Section 2	Minutes – April 25, 2002, Section 3, Amended	1
Section 3	Sale of Surplus Right of Way Property	1
Section 4	Sale of Surplus Right of Way Property Quitclaim Deeds	2
Section 5	Consultant re Environmental Regulations	2
Section 6	Consultant re Inspection Services	2
Section 7	Consultant re Bobby Jones Expressway	2
Section 8	Consultant re Georgetown Drainage Improvement Project	2
Section 9	Contract Modification – Aiken County	2
Section 10	Contract Modification – Berkeley, Calhoun, Charleston, and Orangeburg Counties	2
Section 11	Contract Modification – Fairfield County	2
Section 12	Contract Modification – Kershaw County	2
Section 13	Contract Modification – Kershaw County	3
Section 14	Contract Modification – Laurens County	3
Section 15	Highway Construction Contract – Extended	3
Section 16	Bituminous Retreatment Contracts – Extended	3
Section 17	Highway Construction Contracts – Additional Work Extended	3

Table of Contents
Minutes – May 22, 2002
Page 2

Section 18	State Highway System – Road Sections Removed	3
Section 19	State Highway System – Road Section Removed Laurens County – Court Order	3
Section 20	State Highway System – Addition in Allendale County	3
Section 21	Highway Construction Contracts Letting of April 9, 2002 – Actions Approved	3
Section 22	Highway Construction Contracts Letting of April 26, 2002– Contracts Awarded	3
Section 23	Resolution “Lieutenant Colonel George D. Martin, III”	4
Section 24	Resolution “Lee Johnson Highway”	4
Section 25	“Dr. L. Pete Hollis Memorial Highway”	4
Section 26	“C. D. Bishop Boulevard”	4
Section 27	Resolution “James E. Talley Bridge”	4
Section 28	Adjournment	4

MINUTES

DEPARTMENT OF TRANSPORTATION OF SOUTH CAROLINA

Meeting of

May 22, 2002

The regular monthly meeting of the Department of Transportation Commission was held at 10:00 a.m. at the South Carolina Department of Transportation Headquarters Building in Columbia, South Carolina. In compliance with the Freedom of Information Act, the news media was advised in writing of the time, date and place of this meeting.

Present

Absent

L. Morgan Martin, Chairman, Presiding
Howell Clyborne
John N. Hardee
Robert W. Harrell, Sr.
B. Bayles Mack
Eugene C. Stoddard
J. "Moot" Truluck

Also Present: Elizabeth S. Mabry, Executive Director

SECTION 1: The Minutes for the meeting of April 25, 2002; copies of which had been previously mailed to each member of the Commission, were approved.

SECTION 2: On motion of Commissioner Truluck, seconded by Commissioner Mack, the Commission unanimously passed a motion to withdraw the following sentence from Section 3 of the Minutes of April 25, 2002:

"The Commission passed a further motion requesting that information on the sale of surplus right of way property be provided to the Commission prior to approval by the Executive Director."

SECTION 3: The Commission unanimously passed a motion approving the sale of surplus right of way property, as shown in detail in the Appendix.

SECTION 4: The Commission unanimously passed a motion approving the request of the Department to prepare quitclaim deeds for the sale of surplus right of way property, as shown in detail in the Appendix.

SECTION 5: The Commission unanimously passed a motion approving the request of the Department to advertise for and select consultants to ensure adherence to environmental regulations, as shown in detail in the Appendix.

SECTION 6: The Commission unanimously passed a motion approving the request of the Department to advertise and select engineering firms to provide construction engineering and construction inspection services on an "on call" and "as needed" basis, as shown in detail in the Appendix.

SECTION 7: The Commission unanimously passed a motion approving the request of the Department to advertise and select engineering firms to provide construction engineering and construction inspection for the Bobby Jones Expressway project, as shown in detail in the Appendix.

SECTION 8: The Commission unanimously passed a motion approving the request of the Department to advertise and select a consulting firm to provide engineering services for the Georgetown Drainage Improvement project, as shown in detail in the Appendix.

SECTION 9: The Commission passed a motion accepting a report by the Department of contract modification #1, PIN #27738, File #'s 02.885, 02.885.1, 02.885.2, 02.885.3, 02.885.4, and 02.885.5. Aiken County. Commissioner Mack abstained from voting on this motion.

SECTION 10: The Commission unanimously passed a motion accepting a report by the Department of contract modification #11, PIN #27376, File #8.125B, 9.110B, 10.136B and 38.128B, Berkeley, Calhoun, Charleston and Orangeburg Counties, as shown in detail in the Appendix.

SECTION 11: The Commission unanimously passed a motion approving contract modification #1401-2002, Pin #24161, Fairfield County, as shown in detail in the Appendix.

SECTION 12: The Commission unanimously passed a motion approving contract modification #10, Pin #26097, File #28.119B, Kershaw County, as shown in detail in the Appendix.

SECTION 13: The Commission unanimously passed a motion approving a report by the Department of contract modification #21-99, PIN #23124, File #28.755, Kershaw County, as shown in detail in the Appendix.

SECTION 14: The Commission unanimously passed a motion approving contract modification #23-99. PIN #7154, 9064, 9123, File #30.694.1 & 2, Laurens County, as shown in detail in the Appendix.

SECTION 15: The Commission unanimously passed a motion approving the action of the Department in extending a construction contract in Charleston County beyond the contract limits, as shown in detail in the Appendix.

SECTION 16: The Commission unanimously passed a motion approving the action of the Department in extending existing bituminous retreatment contracts to include additional resurfacing work, as shown in detail in the Appendix.

SECTION 17: The Commission unanimously passed a motion approving the action of the Department in extending existing construction contracts to include additional work, as shown in detail in the Appendix.

SECTION 18: The Commission unanimously passed a motion approving the action of the Department in removing roads from the State Highway System, as shown in detail in the Appendix.

SECTION 19: The Commission unanimously passed a motion approving the action of the Department in removing a road a Laurens County from the State Highway System, as shown in detail in the Appendix.

SECTION 20: The Commission unanimously passed a motion adding a sections of road in Allendale County to the State Highway System, as shown in detail in the Appendix.

SECTION 21: The Commission unanimously passed a motion approving the request of the Department concerning projects in the April 9, 2002 letting, which are shown in detail in the Appendix.

SECTION 22: The Commission unanimously passed a motion approving the action of the Department in awarding a highway construction contract for which bids were received in a special letting on April 26, 2002 and shown in detail in the Appendix.

SECTION 23: On motion of Commissioner Hardee, seconded by Commissioner Mack, the Commission unanimously passed a motion approving a concurrent resolution naming the interchange at the intersection of Interstate Highway 77 and Shop Road in Richland County the "Lieutenant Colonel George D. Martin, III Interchange", as shown in detail in the Appendix. The sign will read "The Lieutenant Colonel George "Marty" Martin, III Interchange".

(1)

SECTION 24: On motion of Commissioner Truluck, seconded by Commissioner Mack, the Commission unanimously passed a motion naming a 2 1/2 mile section of Highway 45, beginning at Green Sea Road, which is Highway 410, west to Mill Pond Road, as the "Lee Johnson Highway". Commissioner Truluck requested that a resolution be prepared by Department staff showing this action.

(1)

SECTION 25: On motion of Commissioner Clyborne, seconded by Commissioner Truluck, the Commission unanimously passed a motion to name the Western Corridor, which is presently under construction in Greenville, the "Dr. L. Pete Hollis Memorial Highway". Commissioner Clyborne requested that a resolution be prepared by Department staff showing this action.

(1)
SAC R2P
503
ALSON

SECTION 26: On motion of Commissioner Clyborne, seconded by Commissioner Mack, the Commission unanimously passed a motion to rename Exchange Street, which is the main entrance to the Donaldson Center in Greenville, as "C. D. Bishop Boulevard". Commissioner Clyborne requested that a resolution be prepared by Department staff showing this action.

(1)

SECTION 27: On motion of Commissioner Clyborne, seconded by Commissioner Mack, the Commission unanimously passed a motion approving a concurrent resolution requesting the Department to name the Williams Street Bridge in Spartanburg the "James E. Talley Bridge", as shown in detail in the Appendix.

(1)

SECTION 28: There being no further business to come before the Commission, the meeting was adjourned at 11:00 a.m.

L. Morgan Martin, Chairman



South Carolina Department of Transportation

Appendix

Department of Transportation Commission

Meeting of

May 22, 2002

The following deeds were initiated and executed prior to the April 2002 meeting of the Commission.

1. File MSC 194 / US Route 21/ Colleton County

In order to better perform its maintenance responsibilities, the Department purchased MSC 194 in Colleton County, near the Town of Bell's Crossroads, the Department acquired the Bell's Crossroad Maintenance site, by Title to Real Estate from Halbert O. Dantzler dated July 15, 1970.

The District Engineering Administrator for District 6, with concurrence of management, has determined that the Bell's Crossroad Maintenance site is no longer needed and should be liquidated from the Department's inventory. After receiving approval from the South Carolina Budget and Control Board, the property was marketed to the general public with signs, newspaper ads, and all necessary means to attract a qualified buyer. A bid sale was set up and consummated. The Grantee offered the highest acceptable bid above the appraised value of \$8,800.00. Therefore, a Quitclaim Deed for approximately 2.00 acres of land to William Leonard Claxton, Sr. in consideration of \$9,001.00 was executed on April 3, 2002.

2. File 23.996 / SC Route 146 (Woodruff Road) / Greenville County

During construction of improvements on SC Route 146, under File 23.996 in Greenville County, near the City of Greenville, the Department acquired right of way for SC Route 146, by Title to Real Estate from Leawal, Inc. dated April 23, 1986 and by the Beltline Act.

The adjacent property owner initiated a road closure action to petition the Department to relinquish a portion of Old Woodruff Road, which has been abandoned. The Department did not oppose the court action but did set an agreed upon value for the land that it owned in fee simple. The engineering sections did determine previously that this parcel was surplus to the Department's needs. Therefore, a Quitclaim Deed for approximately 0.17 of an acre of land to Woodruff Road Investors, LLC in consideration of \$10,000.00 was executed on March 20, 2002.

3. File 26.856 / Conway Bypass / Horry County

During construction of improvements on Conway Bypass, under File 26.856 in Horry County, near the City of Conway, the Department acquired right of way for Conway Bypass, from Benjamin E. Edge, Jr. by Title to Real Estate dated January 12, 1994.

A request was received from the adjacent property owner in connection with the project above, asking to purchase back any right of way that was acquired from him that is no longer needed. The subject tract is landlocked behind a control of access and has little value to anyone but the former owner who owns the adjacent property. The property owner has agreed to purchase back the property at the same value by which it was acquired. The request was circulated to the engineering sections to determine if said parcel could be declared surplus. After review it was determined that the parcel was surplus to Department needs. Therefore, a Quitclaim Deed for approximately 1.95 of an acre of land to Benjamin E. Edge, Jr. was executed on April 15, 2002 in consideration of \$4,875.00.

1. File MSC 194 / US Route 21/ Colleton County

In order to better perform its maintenance responsibilities, the Department purchased MSC 194 in Colleton County, near the Town of Bell's Crossroads, the Department acquired the Bell's Crossroad Maintenance site, by Title to Real Estate from Halbert O. Dantzler dated July 15, 1970.

The District Engineering Administrator for District 6, with concurrence of management, has determined that the Bell's Crossroad Maintenance site is no longer needed and should be liquidated from the Department's inventory. After receiving approval from the South Carolina Budget and Control Board, the property was marketed to the general public with signs, newspaper adds, and all necessary means to attract a qualified buyer. A bid sale was set up and consummated. The Grantee offered the highest acceptable bid above the appraised value of \$8,800.00. Therefore, a Quitclaim Deed for approximately 2.00 acres of land to William Leonard Claxton, Sr. in consideration of \$9,001.00 was executed on April 3, 2002.

2. File 23.996 / SC Route 146 (Woodruff Road) / Greenville County

During construction of improvements on SC Route 146, under File 23.996 in Greenville County, near the City of Greenville, the Department acquired right of way for SC Route 146, by Title to Real Estate from Leawal, Inc. dated April 23, 1986 and by the Beltline Act.

The adjacent property owner initiated a road closure action to petition the Department to relinquish a portion of Old Woodruff Road, which has been abandoned. The Department did not oppose the court action but did set an agreed upon value for the land that it owned in fee simple. The engineering sections did determine previously that this parcel was surplus to the Department's needs. Therefore, a Quitclaim Deed for approximately 0.17 of an acre of land to Woodruff Road Investors, LLC in consideration of \$10,000.00 was executed on March 20, 2002.

3. File 26.856 / Conway Bypass / Horry County

During construction of improvements on Conway Bypass, under File 26.856 in Horry County, near the City of Conway, the Department acquired right of way for Conway Bypass, from Benjamin E. Edge, Jr. by Title to Real Estate dated January 12, 1994.

A request was received from the adjacent property owner in connection with the project above, asking to purchase back any right of way that was acquired from him that is no longer needed. The subject tract is landlocked behind a control of access and has little value to anyone but the former owner who owns the adjacent property. The property owner has agreed to purchase back the property at the same value by which it was acquired. The request was circulated to the engineering sections to determine if said parcel could be declared surplus. After review it was determined that the parcel was surplus to Department needs. Therefore, a Quitclaim Deed for approximately 1.95 of an acre of land to Benjamin E. Edge, Jr. was executed on April 15, 2002 in consideration of \$4,875.00.

4. File 23.277A / SC Route 14 / Greenville County

During construction of improvements on SC Route 14, under File 23.277A in Greenville County, near the Town of Greer, the Department acquired right of way for SC Route 14, by Title to Real Estate from Charles E. & Mary L Carter dated July 23, 1998.

The plans on the above project were revised after the consultant group working on this project had acquired the new right of way. This resulted in an encroachment of 3,298 square feet on the Grantees property by the new roadway. In order to correct this situation, the Department has agreed to convey an equal amount of surplus property to the Grantee for payment of and credit towards the new right of way needed for the project. Therefore, a Gratis Quitclaim Deed for approximately 0.07 of an acre of land to Donald E and Wilma F. Cromer was executed on April 15, 2002.

5. File 10.432A / Interstate I-26 / Charleston County

During construction of improvements on US Route 17, under File 10.432A in Charleston County, near the City of Charleston, the Department acquired right of way for Interstate I-26, by Condemnation from Eveline B. Mitchell, Mary Mitchell, Personal Representative of the Estate of Richard Boone, Sr. by Condemnation dated May 3, 2001.

While acquiring new right of way for the Cooper River Bridge project, it was necessary for the Department to acquire an operating pump station owned by the Charleston Commissioners of Public Works. An agreement was reached whereby the Department would convey a small surplus parcel acquired on the project to the Commissioners of Public Works in exchange for their parcel, which was needed for new right of way. Therefore, it is recommended that a Gratis Quitclaim Deed for approximately 0.055 of an acre of land to Commissioners of Public Works for the City of Charleston, South Carolina was executed on April 24, 2002.

6. File 7.581 / US Route 278 (Cross Island Expressway) / Beaufort County

During construction of improvements on US Route 278, under File 7.581 in Beaufort County, near the Town of Hilton Head, the Department acquired right of way for US Route 278, by General Warranty Deed from HHP Limited Partnership dated May 25, 1994 and by Title to Real Estate from Frederick C. Hack, Jr. Dated April 11, 1995.

The Town of Hilton Head Island and the Department have entered into an agreement for the town to purchase two tracts of surplus property that were acquired because of damage due to a new control of access along US Route 278. This left the two properties with one Right-In/Right-Out entrance. The total agreed upon purchase price for the tracts was \$973,000.00. In consideration of the town constructing a new culvert and bearing the expense of other highway drainage improvements, it was agreed that the town would receive credit towards the \$973,000.00 price of the property. An expenditure list was received (and verified by District 5) that totals \$809,301.00, which leaves the balance on the on the part of the town at \$169,699.00. Therefore, a Limited Warranty Deed for approximately 12.45 acres of land to the Town of Hilton Head Island was executed on March 27, 2002 for a sales price of \$163,699.00 and other considerations.

7. File 23.246A / Interstate I-85 at Old Augusta Rd / Greenville County

During construction of improvements on Interstate I-85, under File 23.246A in Greenville County, near the City of Greenville, the Department acquired right of way for Plantation Drive, by Title to Real Estate from Luther Winford Stinger Estate dated April 26, 1993 and by the Beltline Act.

A request was received from the adjacent property owner asking the Department to sell a small piece of surplus property to allow the church to expand its parking lot. The request was circulated to the engineering sections to determine if said parcel could be declared surplus. After review it was determined that the parcel was surplus to Department needs. It is necessary for the Department to retain a 20-foot drainage easement across this parcel, which has been incorporated into the deed. Therefore, a Quitclaim Deed for approximately 0.170 of an acre of land to The Church of Christ in consideration of \$2,000.00 was executed on April 25, 2002.

It is recommended that the Commission approve the request of the Department to prepare quitclaim deeds for the sale of surplus right of way property as follows:

1. File 23.842 / Road S-64 / Greenville County

During construction of improvements on Road S-64, under File 23.842 in Greenville County, near the Town of Moonville, the Department acquired right of way for Road S-64 by Right of Way Easement from Grace M. Phillips dated June 20, 1980 under File 23.687 and by Right of Way Easement from Grace Charles Martin dated August 14, 1974 under File 23.842.

A request was received from an adjacent property owner through his attorney, asking the Department for assistance by conveying three small parcels of abandoned right of way. This action will clear title on the property so that the sale of the property can be concluded. It is necessary for three individual deeds to be executed because three landowners in the family are involved. The request was circulated to the Engineering sections to determine if said parcels could be declared surplus. After review it was determined that the parcels are surplus to Department needs. Therefore, it is recommended that these Gratis Quitclaim Deeds for a **total** of approximately 0.083 of an acre of land to Grace Martin Phillips and E. R. Martin Limited Partnership be prepared.

2. File 19.102B / SC Route 230 @ Road S-53 / Edgefield County

During construction of improvements on SC Route 230 at Road S-53, under File 19.102B in Edgefield County, near Anderson Branch Creek, the Department acquired right of way for the intersection of SC Route 230 and Road S-53, by Condemnation from L.H. Turner, Jr. dated August 9, 1957 under Road S-53, File 19.328 and from L.H. Turner by Condemnation dated November 30, 1967 under SC Route 230, File 19.438.

The Department is making improvements to the above intersection, which will eliminate several parking spaces and affect the access to a country store. As a solution, it was agreed by District 2 that a protective median would be constructed and a parcel of right of way would be conveyed to the store owner for relief of his parking and access problems. A Reverter Clause has been incorporated in the deed that will allow the Department to reacquire the parcel as deemed necessary. Therefore, it is recommended that a Gratis Quitclaim Deed for approximately 0.06 of an acre of land to Greg Kendrick be prepared.

3. File 26.300 / Road S-197 / Horry County

During construction of improvements on Road S-197 (Ocean Boulevard), under File 26.300 in Horry County, near the City of Myrtle Beach, the Department acquired right of way for Road S-197 by Dedication from the City of Myrtle Beach dated May 27, 1952.

A request was received from the adjacent owner for the Department to convey a small triangular parcel. The City of Myrtle Beach constructed improvements and reconfigured the intersection of Road S-287 and Road S-197. The Grantee donated the land and landscaping for the new construction and would like to landscape the subject parcel. The request was circulated to the Engineering sections to determine if said parcel could be

declared surplus. After review it was determined that the parcel was surplus to Department needs. This deed will contain a Reverter Clause should this land ever be needed for future right of way. Therefore, it is recommended that a Gratis Quitclaim Deed for approximately 0.22 of an acre of land to Myrtle Beach Farms Company be prepared

4. File 26.836 / US Route 501 and Dick Scobee Drive / Horry County

During construction of improvements of US Route 501, under File 26.836 in Horry County, near the City of Myrtle Beach, the Department acquired right of way for US Route 501, by Title to Real Estate from The Pantry, Inc. dated July 31, 1996 and from Walter M. Hucks and Sybil H. Hucks by Title To Real Estate dated April 9, 1996.

During the acquisition of new right of way on the above project, the Department agreed to convey the remainder of Tracts 22 & 23 to the adjacent property owner in order to settle a difficult Condemnation case. It was decided there was a difference in value of the land being conveyed verses the property that was acquired for right of way. The Grantee has agreed to pay the Department the difference in the values, which is \$20,000.00. Therefore, it is recommended that a Quitclaim Deed for approximately 0.72 of an acre of land to Walon C. Cox, Jr. be prepared in consideration of \$20,000.00.

5. File 27.511 / Road S-433 Relocation / Jasper County

During construction of improvements on Road S-433 Relocation, under File 27.511 in Jasper County, near the Town of Bluffton, the Department acquired right of way for Road S-433 Relocation, by Condemnation from Gertie D. & James R. Rivers dated September 19, 1997.

While constructing improvements to Road S-433 under the above project, it was determined that the cul-de-sac at the end of the road was not needed and should be eliminated from the project. The right of way for the cul-de-sac had previously been condemned. In order to settle this difficult condemnation case, the legal section has agreed to convey the property back to the Grantee from whom it was originally acquired. Therefore, it is recommended that a Gratis Quitclaim Deed for approximately 0.23 of an acre of land to Gertie D. & James R. Rivers be prepared.

6. File 40.468A / Interstate I-26 / US Route 176 / Richland County

During construction of improvements on Interstate I-26, under File 40.468A in Richland County, near the City of Columbia, the Department acquired right of way for US Route 176 Interchange, by Title to Real Estate from Baco, Inc. dated January 11, 2002 and from Broad River-Irmo Associates LTD by Condemnation dated June 24, 1999.

In order to settle a difficult acquisition case, the Department agreed to convey a small parcel of property to the adjacent property owner in exchange for right of way needed for the above project. The subject parcel will provide access to a business location that is effected by the configuration of the new intersection. Therefore, it is recommended that a Gratis Quitclaim Deed for approximately 0.36 of an acre of land to Interstate 26 Ballentine Partnership be prepared.

7. File MSC 10 / SC Route 6 / Lexington County

In order to better perform its maintenance responsibilities, the Department purchased MSC 10 in Lexington County, near the Town of Swansea. The Department acquired the Swansea Maintenance Site by Title to Real Estate from H. M. Sharpe dated January 28, 1948.

The District Engineering Administrator of District #1, with the concurrence of management, has determined that the Swansea Maintenance site is no longer needed and should be liquidated from the Department's inventory. After receiving approval from the South Carolina Budget and Control Board, the property was marketed to the general public with signs, newspaper ads, and all necessary means to attract a qualified buyer. A bid sale was set up and consummated. The Grantee offered the highest acceptable bid of \$24,001.00 which is above the appraised value. Therefore, it is recommended that a Quitclaim Deed for approximately 1.97 acres of land to Floyd Vernon Chandler, III be prepared in consideration of \$24,101.00.

8. File 40.973 / Road S-1438 (Ross Road) / Richland County

During construction of improvements on Road S-1438 (Ross Road), under File 40.598 in Richland County, near the Town of Dentsville, the Department acquired right of way for Ross Road, by Right of Way Easement from Ira F. Branham dated June 9, 1964 and by Right of Way Easement from Earnest T. McDonald dated June 8, 1964.

A request was received from the adjacent property owner asking the Department to return a small portion of abandoned roadbed, which he gave to the Department by easement in 1964. The right of way for this small portion of road was abandoned and made inaccessible with the construction of Interstate I-77. The request was circulated to the Engineering sections to determine if said parcel could be declared surplus. After review it was determined that the parcel was surplus to Department needs. Therefore, it is recommended that a Gratis Quitclaim Deed for approximately 0.42 of an acre of land to Ira F. Branham be prepared.

9. File 37.367 / US Route 76 / 123 / Oconee County

During construction of improvements on US Route 123, under File 37.367 in Oconee County, near the Town of Seneca, the Department acquired right of way for US Route 123, by Condemnation from Christine J. Spearman dated December 29, 1955.

A request was received from the adjacent property owner requesting that the Department convey a small 25' x 35' parcel of right of way off of US Route 123. The Grantee inadvertently installed a church sign within the US Route 123 right of way. The request was circulated to the Engineering sections to determine if said parcel could be declared surplus. After review it was determined that the parcel could be conveyed. A Reverter Clause was incorporated in the deed so the Department can reclaim title to the parcel for any reason deemed necessary. Therefore, it is recommended that a Gratis Quitclaim Deed for approximately 0.02 of an acre of land to The United Assembly of God be prepared.

10. File 4.128A / Road S-166 / Anderson County

During construction of improvements on Road S-166, under File 4.422 in Anderson County, near the City of Anderson, the Department acquired right of way for Road S-166 at I-85, by Deed to Right of Way from L. W. Cantrell dated January 29, 1954 and from Faustina Tucker by Deed to Right of Way dated January 29, 1954 and from Wilbert Burial Vault Co. Inc., by Title to Real Estate dated September 14, 2000.

The Department is in the process of constructing improvements to the intersection of I-85 and SC Route 81. The design of the new intersection will close an access to a ramp and will divert traffic access away from an existing business. An agreement has been reached with the adjacent owner whereby the Department will convey a parcel of abandoned right of way that will allow better access for the Grantee and will prevent an inverse condemnation action against the Department. Therefore, it is recommended that a Gratis Quitclaim Deed for approximately 0.48 of an acre of land to Highway 85 Enterprises, LLC be prepared.

11. File 1.266 / SC 252 & S-87 / Abbeville County

During construction of improvements on SC Route 252 & Road S-87, under File 1.266 in Abbeville County, near the Town of Ware Shoals, the Department acquired right of way for Road S-87, by Deed to Right of Way from Mary L. Hall dated May 26, 1952.

A recommendation was received from District Engineering Administrator #2 requesting the Department to convey a small parcel of right of way to the adjacent owner of a country store and service station. It was discovered recently that the gas pumps at this service station are within the present right of way of Road S-87. It is believed that this situation has existed since the right of way was acquired from the same family at no cost. The Quitclaim Deed will contain a Reverter Clause, which will allow the Department to reacquire the parcel for any reason deemed necessary. Therefore, it is recommended that a Gratis Quitclaim Deed for approximately 0.01 of an acre of land to H. M. Hall be prepared.

12. File 23.327A / Interstate I-385 / Road S-453 / Greenville County

During construction of improvements on Interstate I-385, under File 23.327A in Greenville County, near the Town of Simpsonville, the Department acquired right of way for Road S-453, by Title to Real Estate from Patricia B. Lee dated November 16, 2000.

The Department acquired the subject parcel due to damages to the property caused by new construction. It was determined that the remainder of the subject tract of land was surplus to the Department's needs and should be put up for sale. The property was marketed to the general public with signs, newspaper ads, and all necessary means to attract qualified buyers at the highest acceptable price. The Grantee offered an acceptable price for the property. Therefore, it is recommended that a Gratis Quitclaim Deed for approximately 0.70 of an acre of land to Benjamin L. Wilson be prepared.

13. File 24.423 / SC Route 225 / Greenwood County

During construction of improvements on SC Route 225, under File 24.423 in Greenwood County, near the City of Greenwood, the Department acquired a control of access right for SC Route 225, by Right of Way Easement from Abney Mills dated April 19, 1971.

A request was made from District Engineering Administrator #2 for the Department to consider a change in the location of a control of access. The present location of the opening in the access is not functional to the adjacent property owner. The requested new location of the access opening would be moved approximately 200 feet east to be centered at a property line, which would serve two properties. A request was circulated to the Engineering sections to determine if said break in the control of access could be shifted. After review it was determined that the shift in the break in the control of access was acceptable. Therefore, it is recommended that a conveyance for change of access be prepared.

Recommendation – May, 2002

Request for Professional Environmental Engineering and Consulting Services

The Department requests Commission approval to advertise for and select several consultants to insure our adherence to all of the environmental regulations (i.e. hazardous waste, underground storage tanks, industrial wastewater, storm water run-off and all other regulations pertaining to our shop and maintenance operations). These consultants would also evaluate any sites where a potential problem exists and develop a solution for the Department.

The period covered by this contract will be two years. Funding for these services will be on a project by project basis and will be provided from various federal and state project funds.

Recommendations – May, 2002

Request for Professional Engineering Services

The Department requests Commission approval to advertise and select engineering firms to provide construction engineering and construction inspection (CE/CI) services on an “on call” and “as needed” basis. Contracts will be for a period of three years. Services will be performed on those projects which the Department does not have adequate staff and/or expertise to perform in-house.

Recommendations – May, 2002

Request for Professional Engineering Services

The Department requests Commission approval to advertise and select engineering firms to provide construction engineering and construction inspection (CE/CI) for the Bobby Jones Expressway project. The CE/CI services will be required for the bridge structure and all roadway work associated with the project.

Recommendations

REQUEST FOR PROFESSIONAL ENGINEERING SERVICES

The Department requests Commission approval to advertise and select a consulting firm to provide engineering services for the Georgetown Drainage Improvement project. The work will involve tunneling, pump stations, other drainage structures.

At present, the Department does not have sufficient staff and expertise in the design of all project features for which commitments have been made. Therefore, professional engineering services will be needed.

The work will include environmental documentation, design, plan preparation, and construction support. The estimated cost of this work is \$700,000. This project is a Significant Project in the Highway Improvement Match Program and is funded with a combination of federal highway funds and local funds.

Commission Recommendations – May, 2002

Contract Modification No. 1, PIN 27738, Project Number SIB-SB02(001)
File Nos. 02.885, 02.885.1, 02.885.2, 02.885.3, 02.885.4, & 02.885.5
Bobby Jones Expressway Phase 1 – Aiken County, South Carolina

The Department has entered into Contract Modification No. 1 with Earth Tech, Inc. to provide final plans and special provisions necessary for the construction of Phase 1 of the Bobby Jones Expressway from Sandbar Ferry Road in Richmond County, GA to US-1 in Aiken County, SC. The cost of this Contract Modification is \$925,055.58. Funding for this project is being provided through the State Infrastructure Bank.

This contract modification is a supplement to the Basic Agreement that was entered into on February 15, 1995.

Recommendations

CONTRACT MODIFICATION

Contract No. 270 - Modification No. 11
PIN 27376, File Nos. 8.125B, 9.110B, 10.136.B, and 38.128B
I-26 - Rest Area Improvements
Berkeley, Calhoun, Charleston, and Orangeburg Counties

The Department has entered into a contract with Arcadis, Geraghty and Miller, Incorporated to provide professional services for rest area buildings on I-26 in Berkeley, Calhoun, Charleston, and Orangeburg Counties.

This work consists of the design and management services for the addition of standby electrical generators and associated work at the listed sites. This work will include initial site investigations, coordination with local utility companies and SCDOT representatives, preparation of detailed construction plans and specifications, assisting with construction bidding, and construction administration services. The cost of the contract is \$87,139.00. The funding for this project comes from Interstate Maintenance Funds.

The Department does not have the expertise or specialized manpower to provide these services; therefore, consultant services are being used. The Basic Agreement for this project was executed on 6/1/99.

Recommendations

Contract Modification 1401-2002, PIN # 24161, Project # HPP-0771 (001),
File # 20.574, I-77 Interchange at S-30 (Peach Road)
Fairfield County, South Carolina

The Department has entered into Contract Modification 1401-2002 with Ralph Whitehead Associates Inc., to do additional hydrologic and hydraulic design study not covered in the previous contract for the above project. The cost of this Contract Modification is \$9,501.27. Funding for this project is from the High Priority Program. This is the second Contract Modification for this project.

The first Contract Modification 2501-2000 was for the hydrologic and hydraulic design study for roadway drainage and cost \$62,863.79.

This contract modification comes under the original agreement that was approved by the Commission on July 30, 1998.

Recommendations

CONTRACT MODIFICATION

Contract No. 245 - Modification No. 10

PIN 26097 , File 28.119B

I-20 - Rest Area Improvements - Kershaw County

The Department has entered into a contract with Arcadis, Geraghty and Miller, Incorporated to provide professional services for the sites and rest area buildings on I-20 in Kershaw County.

This work consists of the design for the complete reconstruction of the east bound and west bound rest area sites on I-20 in Kershaw County. This work will include surveys and mapping, concept development, right-of-way, and construction plans for the roadway related items and architectural plans for the buildings. The cost of the contract is \$553,192.00. The funding for this project comes from Interstate Maintenance Funds.

The Department does not have the expertise or specialized manpower to provide these services; therefore, consultant services are being used. The Basic Agreement for this project was executed on 6/1/99.

The Department requests Commission approval to perform a Contract Modification to the Basic Agreement for On Call Structure Foundation Testing Services. This Contract Modification (No. 21-99) was made and entered into on January 14, 2002 by and between the SCDOT and GRL for \$6,478.40. The funding will come from the engineering inspection allotment set up for this project. The Basic Agreement was entered into on September 1, 1999.

Project Description:

Replace existing bridge over Grannies Quarter Creek
Route SC 97
Kershaw County
File No. 28.755
FAP: BRT-BR28(002)
Pin: 23124
Charge Code: 28 Q10 BR28 002 2220 620

Scope of Services:

Perform up to 4 CSL for shaft integrity. Provide estimates of foundation integrity.

<u>Agreement</u>	<u>Date</u>	<u>Value</u>
Basic	09/01/99	NA
CM 21-99	02-27-02	\$ 6,478.40

The Department requests Commission approval to perform a Contract Modification to the Basic Agreement for On Call Structure Foundation Testing Services. This Contract Modification (No. 23-99) was made and entered into on May 3 2002 by and between the SCDOT and GRL for \$10,982.80. The funding will come from the engineering inspection allotment set up for this project. The Basic Agreement was entered into on September 1, 1999.

Project Description:

Construct bridges over Little River & North Creek
Route SC 72
Laurens County
File No. 30.694, .1 & .2
FAP: BNH-USCB(002)
Pin: 7154,9064,9123
Charge Code: 30 Q05 USCBB 002 2220 620

Scope of Services:

Perform up to 8 CSL for shaft integrity. Provide estimates of foundation integrity.

<u>Agreement</u>	<u>Date</u>	<u>Value</u>
Basic	09/01/99	NA
CM 23-99	05-3-02	\$10,982.80

Recommendations: 5/22/02

EXTENSION OF CONTRACT BEYOND CONTRACT LIMITS

It is recommended the Commission approve the extension of the following contract beyond the contract limits as follows:

CHARLESTON COUNTY:

Contract of Bagwell Fence Company, Inc. - File No. 10.132B - extended to include an additional section of Project SIB-GR10(002) (File No. 10.132B) consisting of the placement of median cable barrier on I-526 for a total of 2.40 miles.

Estimated Cost of Extension

\$169,091.26

This extension is being requested in order to take advantage of lower unit prices available in this contract as opposed to other contracts currently available for extension in Charleston County.

Recommendations: 5/22/02

EXTENSION OF BITUMINOUS RESURFACING CONTRACTS

TO INCLUDE ADDITIONAL RESURFACING WORK

It is recommended that the Commission approve the action of the Department in extending existing bituminous retreatment contracts to include additional resurfacing work as follows:

DARLINGTON COUNTY:

Contract of APAC Carolina, Inc. - File No. 16.21021 - extended to include leveling and resurfacing (File No. 16.112B) of approach and exit end in the eastbound lane of I-20 at Jefferies Creek Bridge.

Estimated Cost of Extension \$ 39,192.49

HORRY COUNTY:

Contract of Weaver Company, Inc. - File No. 26.57021 - extended to include drainage (File No. 26.990) on US 17 near Cherry Grove.

Estimated Cost of Extension \$ 45,909.25

LAURENS AND NEWBERRY COUNTIES:

Contract of Satterfield Construction Company, Inc. - File No. 30.51021 - extended to include resurfacing (File No. 1.111B) on SC 66 for 7.40 miles.

Estimated Cost of Extension \$134,085.50

These extensions were authorized by the Department prior to formal approval by the Commission since the adjacent work had reached such a stage of completion that the contractors involved could not accept the additional work unless it were authorized without delay.

Recommendations: 5/22/02

EXTENSION OF CONSTRUCTION CONTRACTS

It is recommended that the Commission approve the action of the Department in extending existing construction contracts to include additional work as follows:

BEAUFORT, BERKELEY AND CHARLESTON COUNTIES:

Contract of Banks Construction Company, Inc. - File Nos. 7.117B, 8.117B & 10.123B - extended to include an additional section of Project FAP NH-RFMT(115) (File Nos. 7.117B, 8.117B & 10.123B) consisting of the extension of storage capacity of the existing turn lane on US 17 Southbound at the intersection of SC 162 in Charleston County.

Estimated Cost of Extension \$ 21,777.20

BERKELEY COUNTY:

Contract of Sanders Brothers Construction Co., Inc. - File No. 8.119B - extended to include an additional section of State Project C-119B (File No. 8.119B) consisting of resurfacing a portion of Stanhope Street in the Goose Creek area for 0.13 mile.

Estimated Cost of Extension \$ 17,748.85

DARLINGTON COUNTY:

Contract of Willis Construction Company, Inc. - File No. 21.115B - extended to include the installation of a right turn lane (File No. 21.115B) at the Galey & Lord Plant site on US 15/401 north of Society Hill in Darlington County.

Estimated Cost of Extension \$ 24,470.00

HORRY COUNTY:

Contract of C. L. Benton & Sons, Inc. - File No. 26.987 - extended to include an additional section of Project SIB-GSLA(004) (File No. 26.987) consisting of the installation of a right turn lane on S-1121.

Estimated Cost of Extension \$ 70,127.82

Contract of Weaver Company, Inc. - File No. 26.990 - extended to include an additional section of Project SIB-GSLA(007) (File No. 26.990) consisting of widening on US 17.

Estimated Cost of Extension \$ 73,395.94

PICKENS COUNTY:

Contract of Thrift Development Corp. - File No. 39.674 - extended to include an additional section of Project FAP BST-APCB(001) (File No. 39.674) consisting of the full depth patching and resurfacing on US 123 between US 76 and SC 93 for 0.40 mile.

Estimated Cost of Extension \$ 60,080.09

WILLIAMSBURG COUNTY:

Contract of APAC-Carolina, Inc. - File No. 45.1S - extended to include resurfacing (File No. 16.112B) on Roads S-546 and S-593.

Estimated Cost of Extension \$106,489.51

These extensions were authorized by the Department prior to formal approval by the Commission since the adjacent work had reached such a stage of completion that the contractors involved could not accept the additional work unless it were authorized without delay.

1 C
ORIGINAL VIOATED

REMOVAL OF ROADS FROM STATE HIGHWAY SECONDARY SYSTEM

It is recommended the Commission remove the following sections of road from the State Highway System as follows:

Addition Number

Description

Oconee County

- | | |
|---------------------|--|
| Portion of 25
✓ | Section of road from S-85 westerly to end
- approximately 1.40 miles
(Designated S-603)
(Added to System 1-1-1940)
(Section of S-20 redesignated S-603 by letter 11-19-1973) |
| Portion of 230
✓ | Section of road from S-176 northeasterly to SC Route 183
- approximately 1.48 miles
(Designated S-241)
(Added to System 11-19-1953) |

Note: The above road removals are requested by Oconee County who will accept maintenance responsibility for these sections of road and they qualify under the Abandonment of Right-of-Way portion of the law.

Sumter County

- | | |
|-----|---|
| 560 | Garden Street in Sumter from Liberty Street southerly
- approximately 0.25 mile
(Designated S-560)
(Added to System 6-18-1967) |
|-----|---|

Note: The above road removal is requested by the City of Sumter who will accept maintenance responsibility for this section of road and it qualifies under the Abandonment of Right-of-Way portion of the law.

1 ✓
ORIGINAL DATED
Recommendations 5-16-2002²²

Removal of Roads from the State Highway Secondary System

Page 2

Addition Number

Description

REMOVAL OF ROADS FROM STATE HIGHWAY SECONDARY SYSTEM
BY COURT ORDER

By order of the Court of Common Pleas in Laurens County, dated March 26, 2002, and recorded March 26, 2002, the following section of road was closed in accordance with Section 57-9-10, et seg. of the Code of Laws of South Carolina, 1976, as amended. Therefore this section of road shall be deleted from the State Highway System.

Addition Number

Description

Laurens County

Portion of 382

Section of road (Loretta Lane) from a point .24 mile southwest of S-382 southwesterly

✓ - approximately 0.05 mile

(Designated S-914)

(Added to System 6-15-1961)

(Spur designated as S-914 by Letter dated 5-3-1967)

22 - 10

Recommendations 5/16/02

ADDITION TO STATE HIGHWAY SYSTEM

It is recommended the Commission add the following section of road to the State Highway System as follows:

Addition Number

Description

Allendale County

557

County road extending from Road S-435 to Road S-12 near Millette
approximately 1.0 mile

To be designated S-557

Note: This road was added for construction in May 1998 but was never
added to the State Highway System.



South Carolina
Department of Transportation

April 25, 2002

MEMORANDUM TO: D. H. Freeman, State Highway Engineer

PURSUANT TO NEWSPAPER ADVERTISEMENTS ON MARCH 4, 2002, MARCH 11, 2002, & MARCH 18, 2002, THE DEPARTMENT RECEIVED FIFTY BIDS FOR FIFTEEN PROJECTS IN THE HIGHWAY LETTING OF APRIL 9, 2002.

THIRTEEN PROJECTS ARE RECOMMENDED FOR AWARD.

ONE PROJECT IS RECOMMENDED FOR REJECTION.

ONE PROJECT WAS REMOVED FROM THE LETTING.

SUMMARY AND BID TABULATIONS ARE ATTACHED.

A handwritten signature in black ink, appearing to read "G. A. Peck", with a long horizontal line extending to the right.

G. A. Peck
Contracts Engineer



April 25, 2002

RECOMMENDED FOR AWARD

The following SEVEN projects in the Highway Letting of April 9, 2002, are recommended for award and do not require further concurrence or approval:

<u>COUNTY</u>	<u>FILE NO.</u>
ALLENDAL & BAMBERG	03.110B & 05.111B
ANDERSON	04.163A
FLORENCE	21.131B
McCORMICK	33.2001
NEWBERRY	36.2001
ORANGEBURG	38.102C
YORK	46.101C

The following FOUR projects in the Highway Letting of April 9, 2002, are recommended for award subject to concurrence from the Federal Highway Administration:

<u>COUNTY</u>	<u>FILE NO.</u>
UPPER STATE	47.165B
LOWER STATE	47.166B
AIKEN	02.136B
LEXINGTON	32.172B

The following TWO projects in the Highway Letting of April 9, 2002, are recommended for award subject to approval by the County Transportation Committee:

<u>COUNTY</u>	<u>FILE NO.</u>
GREENWOOD	24.2001.1
GREENWOOD	24.2001.2

REMOVED FROM LETTING

The following project was removed from the April 9, 2002 Highway Letting:

<u>COUNTY</u>	<u>FILE NO.</u>
UNION	44.2001

April 25, 2002

RECOMMENDED FOR REJECTION

The following project in the Highway Letting of April 9, 2002, is recommended for rejection:

COUNTY

FILE NO.

CHARLESTON

10.2001

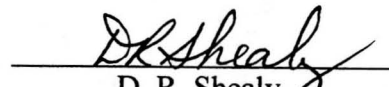
REASON FOR REJECTION: This project is being rejected because of plan errors.
Project will be re-advertised after corrections are made.

Submitted By:

Recommended By:




G. A. Peck
Contracts Engineer



D. R. Shealy
Director of Construction

Approved By:



D. H. Freeman
State Highway Engineer

Date: _____

THE FOLLOWING PROJECTS IN THE APRIL 9, 2002 HIGHWAY LETTING ARE
RECOMMENDED FOR AWARD:


South Carolina
Department of Transportation
Columbia

Summary of Bids

Ref. No. : 001055
File No.(s) : 2.136B,
Letting Date: 04/09/2002

AIKEN COUNTY - S.C. FILE NO.(s) 2.136B, - FED AID PROJECT NO.(s) IM-RPIB(034),- (PIN - 027295) - TYPE (Bridge Painting Work) - Cleaning and Painting of Various Overpasses and Underpasses on I-20 - Aiken County) - US RTE(s). I-200.000 MILES ON I-20 FROM N/A TO N/A; . TOTAL LENGTH OF PROJECT: 0.000 MILES.COMPLETION DATE: 06/30/2003

COMPANY NAME	LOCATION	TOTAL BID
01 S & D INDUSTRIAL PAINTING, INC.	TARPON.SPRINGS, FL.....	\$913,370.00
02 OLYMPUS PAINTING CONTRACTORS, INC,	TARPON.SPRINGS, FL.....	\$1,167,569.00
03 K.V.K. CONTRACTING, INC.	TARPON.SPRINGS, FL.....	\$1,239,999.00
04 M&J CONSTRUCTION CO.PINELLAS CNTY INC	TARPON.SPRINGS, FL.....	\$1,272,800.00
05 ROYAL BRIDGE, INC.	TARPON.SPRINGS, FL.....	\$1,298,000.00
06 MONOKO, INC.	TARPON.SPRINGS, FL.....	\$1,371,000.00
07 MEGACO, INC.	LORTON, VA.....	\$1,490,034.00
08 NORTH STAR PAINTING CO, INC.	YOUNGSTOWN, OH.....	\$2,390,250.00
09 V.H.P.ENTERPRISES,INC.	TARPON.SPRINGS, FL.....	\$45,791,100.00

THIS IS TO CERTIFY THAT THIS IS A TRUE AND CORRECT COPY OF ALL THE BIDS RECEIVED ON 04/09/2002 FOR THIS PROJECT.
CONTRACT ADMINISTRATOR  DATE 4/24/02

APPROVED BY: Elizabeth S. Mabry
TITLE: EXECUTIVE DIRECTOR

S.C.D.O.T.
 Ref. No. : 001055
 File No.(s) : 2.136B,
 Letting Date: 04/09/2002

ANALYSIS OF BIDS

PAGE: 02

CONTRACTORS ---->S & D INDUSTRIAL PAINTING, I OLYMPUS PAINTING CONTRACTORS K.V.K. CONTRACTING, INC.										
ADDRESS ---->TARPON SPRINGS, FL TARPON SPRINGS, FL TARPON SPRINGS, FL										
LINE	ITEM NO.	DESCRIPTION	UNIT	QUANTITIES	UNIT PRICE	AMOUNT	UNIT PRICE	AMOUNT	UNIT PRICE	AMOUNT
0010	1031000	MOBILIZATION	LS	NEC.	10000.000	10000.00	75000.000	75000.00	49000.000	49000.00
0020	1071000	TRAFFIC CONTROL	LS	NEC.	5000.000	5000.00	11000.000	11000.00	61040.000	61040.00
0030	6020105	C.Z.ELEC.CHANGEABLE MESS.SIGN	EA	1.000	500.000	500.00	10000.000	10000.00	650.000	650.00
0040	7091395	ENVIR. AND WORKER PROTECTION	LS	NEC.	5500.000	5500.00	576829.000	576829.00	24820.000	24820.00
0050	7101001	CLN/PNT.EX.STR.STEEL-BRIDGE #1	LS	NEC.	56300.000	56300.00	33460.000	33460.00	77020.000	77020.00
0060	7101002	CLN/PNT.EX.STR.STEEL-BRIDGE #2	LS	NEC.	51000.000	51000.00	28990.000	28990.00	69500.000	69500.00
0070	7101003	CLN/PNT.EX.STR.STEEL-BRIDGE #3	LS	NEC.	52000.000	52000.00	28680.000	28680.00	70500.000	70500.00
0080	7101004	CLN/PNT.EX.STR.STEEL-BRIDGE #4	LS	NEC.	65000.000	65000.00	41774.000	41774.00	88500.000	88500.00
0090	7101005	CLN/PNT.EX.STR.STEEL-BRIDGE #5	LS	NEC.	41600.000	41600.00	20600.000	20600.00	57350.000	57350.00
0100	7101006	CLN/PNT.EX.STR.STEEL-BRIDGE #6	LS	NEC.	234900.000	234900.00	116720.000	116720.00	273120.000	273120.00
0110	7101007	CLN/PNT.EX.STR.STEEL-BRIDGE #7	LS	NEC.	42900.000	42900.00	27498.000	27498.00	58735.000	58735.00
0120	7101008	CLN/PNT.EX.STR.STEEL-BRIDGE #8	LS	NEC.	59800.000	59800.00	31600.000	31600.00	77000.000	77000.00
0130	7101009	CLN/PNT.EX.STR.STEEL-BRIDGE #9	LS	NEC.	108300.000	108300.00	78016.000	78016.00	154100.000	154100.00
0140	7101010	CLN/PNT.EX.STR.STEEL-BRIDGE#10	LS	NEC.	66900.000	66900.00	36304.000	36304.00	92000.000	92000.00
0150	7101011	CLN/PNT.EX.STR.STEEL-BRIDGE#11	LS	NEC.	61800.000	61800.00	33314.000	33314.00	83700.000	83700.00
0160	7261127	RESEAL DECK EXPANSION JOINT	LF	1482.000	35.000	51870.00	12.000	17784.00	2.000	2964.00
TOTAL ---->						913370.00		1167569.00		1239999.00

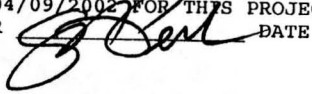
South Carolina
Department of Transportation
Columbia

Summary of Bids

Ref. No. : 000947
File No.(s) : 3.110B, 5.111B,
Letting Date: 04/09/2002

ALLENDALE BAMBERG COUNTIES - S.C. FILE NO.(s) 3.110B, 5.111B, - STATE PROJECT NO.(s)
C-110B, C-111B, - (PIN - 025109, 025114, 025228) (ROAD WORK)- TYPE (ASPHALT CONCRETE
SURFACING, BITUMINOUS SURFACING, DRAINAGE, GRADING, - RD(s). S-558, S-560, S6570.111
MILES ON S-558 FROM S-535 TO S-537; 0.364 MILES ON S-560 FROM ROAD S-163 TO NORTHERLY
FOR 0.36 MILE; 0.478 MILES ON S657 FROM U.S.601NW LOOP RD. TO NE .479 MI TO U.S.601;
TOTAL LENGTH OF PROJECT: 0.953 MILES. COMPLETION DATE: 09/30/2002

COMPANY NAME	LOCATION	TOTAL BID
01 U. S. GROUP, INC.	COLUMBIA, SC.....	\$394,800.16
02 P & L EROSION CONTROL, ETC, INC. (DWBE)	BLACKSBURG, SC.....	\$395,125.28
03 REA CONSTRUCTION COMPANY	CHARLOTTE, NC.....	\$420,528.96

THIS IS TO CERTIFY THAT THIS IS A TRUE AND CORRECT COPY OF ALL
THE BIDS RECEIVED ON 04/09/2002 FOR THIS PROJECT.
CONTRACT ADMINISTRATOR  DATE 4/24/02

APPROVED BY: Elizabeth S. Mabry
TITLE: EXECUTIVE DIRECTOR

S.C.D.O.T.

ANALYSIS OF BIDS

Ref. No. : 000947

File No.(s) : 3.110B, 5.111B,

Letting Date: 04/09/2002

CONTRACTORS ---->U. S.GROUP, INC.					P & L EROSION CONTROL, ETC,		REA CONSTRUCTION COMPANY			
ADDRESS ---->COLUMBIA, SC					BLACKSBURG, SC		CHARLOTTE, NC			
LINE	ITEM NO.	DESCRIPTION	UNIT	QUANTITIES	UNIT PRICE	AMOUNT	UNIT PRICE	AMOUNT	UNIT PRICE	AMOUNT
0010	1031000	MOBILIZATION	LS	NEC.	14500.000	14500.00	7500.000	7500.00	7000.000	7000.00
0020	1071000	TRAFFIC CONTROL	LS	NEC.	10000.000	10000.00	9000.000	9000.00	15000.000	15000.00
0030	2012000	CLEAR.& GRUB. WITHIN RDWY.	LS	NEC.	45000.000	45000.00	32500.000	32500.00	26500.000	26500.00
0040	2013050	CLEARING & GRUBBING DITCHES	ACRE	1.570	5000.000	7850.00	5000.000	7850.00	4900.000	7693.00
0050	2023000	REM. & DISP.OF EXIST. PAVEMENT	SY	91.000	10.000	910.00	6.000	546.00	16.000	1456.00
0060	2031000	UNCLASSIFIED EXCAVATION	CY	7723.000	6.600	50971.80	6.500	50199.50	10.000	77230.00
0070	3031006	SAND-CLAY BASE CR.(6"UNIF.)	SY	17947.000	3.500	62814.50	3.600	64609.20	4.150	74480.05
0080	3069900	MAINTENANCE STONE	TON	175.000	20.000	3500.00	22.000	3850.00	25.000	4375.00
0090	4010005	PRIME COAT	GAL	4846.000	2.750	13326.50	2.680	12987.28	2.500	12115.00
0100	4011004	LIQUID ASPHALT BINDER PG64-22	TON	73.000	181.500	13249.50	184.000	13432.00	175.000	12775.00
0110	4033000	H/M ASPH.CONC.SURF.CR.- TYPE 3	TON	1205.000	66.000	79530.00	63.000	75915.00	60.000	72300.00
0120	4084000	BIT. SURF. (T.T.) - TYPE 4	SY	1656.000	6.050	10018.80	4.420	7319.52	4.200	6955.20
0130	6020005	PERMANENT CONSTRUCTION SIGNS	SF	468.000	10.000	4680.00	10.450	4890.60	10.000	4680.00
0140	7141112	15" RC PIPE CUL.-CLASS III	LF	48.000	20.000	960.00	18.000	864.00	23.000	1104.00
0150	7141113	18" RC PIPE CUL.-CLASS III	LF	1176.000	20.000	23520.00	19.400	22814.40	25.000	29400.00
0160	7141114	24" RC PIPE CUL.-CLASS III	LF	176.000	25.000	4400.00	26.000	4576.00	36.000	6336.00
0170	7141117	42" RC PIPE CUL.-CLASS III	LF	56.000	50.000	2800.00	66.000	3696.00	80.000	4480.00
0180	7191250	CATCH BASIN -TYPE 9 MH	EA	9.000	1000.000	9000.00	1680.000	15120.00	1500.000	13500.00
0190	7192105	MANHOLE	EA	2.000	1000.000	2000.00	1312.000	2624.00	1500.000	3000.00
0200	7205000	CONCRETE DRIVEWAY(6" UNIFORM)	SY	50.000	100.000	5000.00	100.000	5000.00	85.000	4250.00
0210	8011055	AGGR. UNDERDRAIN	CY	104.000	30.000	3120.00	29.000	3016.00	30.000	3120.00
0220	8021206	6" PERFORATED PIPE UNDERDRAIN	LF	800.000	5.000	4000.00	5.000	4000.00	5.000	4000.00
0230	8041020	RIP-RAP (CLASS B)	TON	125.000	60.000	7500.00	48.000	6000.00	55.000	6875.00
0240	8048205	GEOTEX/EROS.CONT(CLASS2)TYPE B	SY	250.000	3.000	750.00	2.000	500.00	6.000	1500.00
0250	8071000	RESET FENCE	LF	400.000	2.000	800.00	6.000	2400.00	2.400	960.00
0260	8081000	MOVING ITEM NO.(001) (S-558)	LS	NEC.	200.000	200.00	600.000	600.00	240.000	240.00
0270	8081000	MOVING ITEM NO.(001) (S-560)	LS	NEC.	300.000	300.00	1500.000	1500.00	240.000	240.00
0280	8081000	MOVING ITEM NO.(001) (S-657)	LS	NEC.	400.000	400.00	1500.000	1500.00	480.000	480.00
0290	8081000	MOVING ITEM NO.(002) (S-558)	LS	NEC.	300.000	300.00	600.000	600.00	360.000	360.00
0300	8081000	MOVING ITEM NO.(002) (S-657)	LS	NEC.	2500.000	2500.00	1500.000	1500.00	3000.000	3000.00
0310	8081000	MOVING ITEM NO.(002) (S-560)	LS	NEC.	200.000	200.00	1500.000	1500.00	240.000	240.00
0320	8081000	MOVING ITEM NO.(003) (S-558)	LS	NEC.	100.000	100.00	600.000	600.00	120.000	120.00
0330	8081000	MOVING ITEM NO.(003) (S-560)	LS	NEC.	250.000	250.00	1500.000	1500.00	300.000	300.00
0340	8081000	MOVING ITEM NO.(003) (S-657)	LS	NEC.	100.000	100.00	1500.000	1500.00	120.000	120.00
0350	8081000	MOVING ITEM NO.(004) (S-558)	LS	NEC.	200.000	200.00	600.000	600.00	240.000	240.00
0360	8081000	MOVING ITEM NO.(004) (S-657)	LS	NEC.	200.000	200.00	2800.000	2800.00	240.000	240.00
0370	8081000	MOVING ITEM NO.(005) (S-558)	LS	NEC.	400.000	400.00	6000.000	6000.00	480.000	480.00
0380	8081000	MOVING ITEM NO.(005) (S-657)	LS	NEC.	600.000	600.00	3200.000	3200.00	720.000	720.00
0390	8101000	SEEDING (MULCHED)	MSY	8.810	250.000	2202.50	263.000	2317.03	300.000	2643.00
0400	8102100	SEEDING (UNMULCHED)	MSY	8.642	230.000	1987.66	252.000	2177.78	275.000	2376.55
0410	8103000	TEMPORARY SEEDING	MSY	8.726	70.000	610.82	105.000	916.23	84.000	732.98
0420	8104100	FERTILIZER (10-10-10)	TON	2.257	240.000	541.68	252.000	568.76	280.000	631.96
0430	8105000	LIME	TON	3.614	60.000	216.84	105.000	379.47	70.000	252.98
0440	8106000	NITROGEN	LBS	173.000	2.500	432.50	1.050	181.65	3.000	519.00
0450	8109900	MOWING	MSY	26.178	6.000	157.06	10.500	274.86	7.000	183.24
0460	8152000	BALED STRAW	BALE	70.000	10.000	700.00	10.000	700.00	7.500	525.00

S.C.D.O.T.
Ref. No. : 000947
File No.(s) : 3.110B, 5.111B,
Letting Date: 04/09/2002

ANALYSIS OF BIDS

PAGE: 03

CONTRACTORS ---->U. S. GROUP, INC.									
ADDRESS ---->COLUMBIA, SC									
P & L EROSION CONTROL, ETC, REA CONSTRUCTION COMPANY									
BLACKSBURG, SC CHARLOTTE, NC									

LINE ITEM NO. DESCRIPTION	UNIT	QUANTITIES	UNIT PRICE	AMOUNT	UNIT PRICE	AMOUNT	UNIT PRICE	AMOUNT	
0470 8153000 SILT FENCE	LF	1000.000	2.000	2000.00	3.000	3000.00	4.800	4800.00	
TOTAL ---->				394800.16		395125.28		420528.96	


South Carolina
Department of Transportation
Columbia

Summary of Bids

Ref. No. : 001058
File No.(s) : 4.163A,
Letting Date: 04/09/2002

ANDERSON COUNTY - S.C. FILE NO.(s) 4.163A, - FED AID PROJECT NO.(s) BST-APCB(016), -
(PIN - 022815) (ROAD WORK) - TYPE (Widening of SC Route 81 from South of Circle Road
to North of S-4-143) - RD(s). SC811.874 MILES ON SC81 FROM SOUTH OF CIRCLE ROAD TO
NORTH OF S-4-143; . TOTAL LENGTH OF PROJECT: 1.874 MILES. COMPLETION DATE:
See Spec. Prov. DBE GOAL: 15%

COMPANY NAME	LOCATION	TOTAL BID
01 SLOAN CONSTRUCTION COMPANY, INC.	GREENVILLE, SC.....	\$2,442,174.50
02 EAGLE CONSTRUCTION CO, INC.	NEWBERRY, SC.....	\$2,646,206.99
03 BLYTHE CONSTRUCTION, INC.	CHARLOTTE, NC.....	\$2,750,175.29
04 U. S. GROUP, INC.	COLUMBIA, SC.....	\$2,807,509.23
05 THRIFT BROTHERS, INC.	SENECA, SC.....	\$2,870,119.66
06 ASHMORE BROS., INC.	GREER, SC.....	\$2,907,013.82

THIS IS TO CERTIFY THAT THIS IS A TRUE AND CORRECT COPY OF ALL
THE BIDS RECEIVED ON 04/09/2002 FOR THIS PROJECT.
CONTRACT ADMINISTRATOR  DATE 4/24/02

APPROVED BY: Elizabeth S. Mabry
TITLE: EXECUTIVE DIRECTOR

S.C.D.O.T.
 Ref. No. : 001058
 File No.(s) : 4.163A,
 Letting Date: 04/09/2002

ANALYSIS OF BIDS

CONTRACTORS ----->SLOAN CONSTRUCTION COMPANY, EAGLE CONSTRUCTION CO, INC. BLYTHE CONSTRUCTION, INC.										
ADDRESS ----->GREENVILLE, SC NEWBERRY, SC CHARLOTTE, NC										
LINE	ITEM NO.	DESCRIPTION	UNIT	QUANTITIES	UNIT PRICE	AMOUNT	UNIT PRICE	AMOUNT	UNIT PRICE	AMOUNT
0010	1031000	MOBILIZATION	LS	NEC.	48800.000	48800.00	19000.000	19000.00	50000.000	50000.00
0020	1050800	CONST. STAKES, LINES & GRADES	EA	1.000	36000.000	36000.00	47300.000	47300.00	50000.000	50000.00
0030	1071000	TRAFFIC CONTROL	LS	NEC.	125000.000	125000.00	85000.000	85000.00	125000.000	125000.00
0040	1090200	AS-BUILT CONSTRUCTION PLANS	LS	NEC.	6400.000	6400.00	13000.000	13000.00	20000.000	20000.00
0050	2012000	CLEAR.& GRUB. WITHIN RDWY.	LS	NEC.	117000.000	117000.00	225000.000	225000.00	313572.000	313572.00
0060	2013050	CLEARING & GRUBBING DITCHES	ACRE	0.250	3375.000	843.75	2000.000	500.00	4000.000	1000.00
0070	2021005	REM.&DISP.OF EXIST.CATCH BASIN	EA	4.000	205.000	820.00	300.000	1200.00	625.000	2500.00
0080	2021010	REM.&DISP.OF EXIST. DROP INLET	EA	4.000	205.000	820.00	300.000	1200.00	625.000	2500.00
0090	2023000	REM. & DISP.OF EXIST. PAVEMENT	SY	90.000	6.000	540.00	10.000	900.00	10.000	900.00
0100	2025000	REM.&DISP.OF EXIST ASPH. PVMT.	SY	1400.000	3.250	4550.00	2.450	3430.00	4.250	5950.00
0110	2027000	REM. & DISP.OF EXISTING CONC.	CY	13.000	45.000	585.00	55.000	715.00	105.000	1365.00
0120	2031000	UNCLASSIFIED EXCAVATION	CY	10260.000	5.150	52839.00	13.750	141075.00	10.700	109782.00
0130	2032000	ROCK EXCAVATION	CY	500.000	24.900	12450.00	10.000	5000.00	18.000	9000.00
0140	2033000	BORROW EXCAVATION	CY	9300.000	10.000	93000.00	7.600	70680.00	5.750	53475.00
0150	2103000	FLOWABLE FILL	CY	175.000	86.000	15050.00	90.000	15750.00	100.000	17500.00
0160	3050108	GRADED AGGR.BASE COURSE-8"UNIF	SY	2700.000	6.000	16200.00	7.750	20925.00	5.000	13500.00
0170	3069900	MAINTENANCE STONE	TON	170.000	15.000	2550.00	14.750	2507.50	50.000	8500.00
0180	3102000	H/M ASPH. AGG. BASE CR.-TYPE 1	TON	2400.000	28.000	67200.00	25.440	61056.00	35.000	84000.00
0190	4010005	PRIME COAT	GAL	730.000	1.800	1314.00	2.050	1496.50	1.450	1058.50
0200	4011004	LIQUID ASPHALT BINDER PG64-22	TON	1600.000	156.000	249600.00	139.500	223200.00	165.000	264000.00
0210	4013990	MILL.EXIST.ASPH.PVMT.-VARIABLE	SY	1000.000	4.850	4850.00	5.200	5200.00	4.500	4500.00
0220	4022000	H/M ASPH.CON.BINDER CR.-TYPE 1	TON	21800.000	21.800	475240.00	25.490	555682.00	23.000	501400.00
0230	4031400	H/M AC SURF. CR. TYPE 1C	TON	6400.000	28.100	179840.00	28.720	183808.00	28.550	182720.00
0240	4036300	H.M.ASPH.THIN LIFT SEAL COURSE	TON	1480.000	28.000	41440.00	30.560	45228.80	38.000	56240.00
0250	6020005	PERMANENT CONSTRUCTION SIGNS	SF	728.000	9.000	6552.00	15.000	10920.00	12.000	8736.00
0260	6023055	TEMP.YEL.PAV.MARK BI-DIR 4"X4"	EA	200.000	4.000	800.00	4.400	880.00	4.000	800.00
0270	6040005	4"WH.BRKN.LINE-GAP EX-F.D.PNT.	LF	4650.000	0.070	325.50	0.080	372.00	0.070	325.50
0280	6040010	4"WH.SLD.LINE-PVT.EDGE-F.D.PNT	LF	8250.000	0.070	577.50	0.080	660.00	0.070	577.50
0290	6040015	8"WH.SLD(CRSSWLK&CHANN)F.D.PNT	LF	1630.000	0.250	407.50	0.280	456.40	0.250	407.50
0300	6040025	24"WH.SLD.LNE-STOP/DIA-F.D.PNT	LF	2200.000	1.500	3300.00	1.650	3630.00	1.500	3300.00
0310	6040030	WH.SING.ARRW-LT,STR,RT-F.D.PNT	EA	2.000	35.000	70.00	38.500	77.00	35.000	70.00
0320	6040035	WH.WORD MESSAGE-"ONLY"-F.D.PNT	EA	2.000	45.000	90.00	49.500	99.00	45.000	90.00
0330	6040105	4"YEL.BRKN.LNE-GAP EXC-F.D.PNT	LF	1450.000	0.070	101.50	0.080	116.00	0.070	101.50
0340	6040110	4"YEL.SLD.LNE-PVT EDGE-F.D.PNT	LF	56000.000	0.070	3920.00	0.080	4480.00	0.070	3920.00
0350	6041005	4" WH.BRKNLINE THERMO -90 MIL.	LF	4270.000	0.220	939.40	0.250	1067.50	0.220	939.40
0360	6041010	4" WH SLD LNE PVT EL TH-90 ML	LF	8273.000	0.190	1571.87	0.210	1737.33	0.190	1571.87
0370	6041015	8" WH. SLDLNES THERMO.-125 MIL	LF	139.000	0.800	111.20	0.880	122.32	0.800	111.20
0380	6041025	24" WH SLDLNES THERMO-125 MIL.	LF	675.000	3.500	2362.50	3.850	2598.75	3.500	2362.50
0390	6041030	WHITE SGL ARROWS THERMO-125MIL	EA	13.000	65.000	845.00	71.500	929.50	65.000	845.00
0400	6041035	WH.WORD MESS"ONLY"-THERMO-125M	EA	6.000	120.000	720.00	132.000	792.00	120.000	720.00
0410	6041064	4" YEL.BRKN.LINES.THERMO.90MIL	LF	1130.000	0.220	248.60	0.250	282.50	0.220	248.60
0420	6041074	4"YEL.SLD.LNES.- THERMO. 90MIL	LF	25823.000	0.180	4648.14	0.210	5422.83	0.180	4648.14
0430	6041080	24"YEL.SOLID LNE THERMO-125MIL	LF	853.000	3.500	2985.50	3.850	3284.05	3.500	2985.50
0440	6050005	PERM.CLR PAV.MARK MONO. 4"X 4"	EA	126.000	3.750	472.50	4.130	520.38	3.750	472.50
0450	6051005	PERM.YEL.PAV.MARK MONO-DIR 4X4	EA	169.000	3.750	633.75	4.130	697.97	3.750	633.75
0460	6051100	PERM.YEL.PAV.MARK BI-DIR 4"X4"	EA	388.000	3.750	1455.00	4.130	1602.44	3.750	1455.00

S.C.D.O.T.
 Ref. No. : 001058
 File No.(s) : 4.163A,
 Letting Date: 04/09/2002

ANALYSIS OF BIDS

PAGE: 03

CONTRACTORS ---->SLOAN CONSTRUCTION COMPANY, EAGLE CONSTRUCTION CO, INC. BLYTHE CONSTRUCTION, INC.										
ADDRESS ---->GREENVILLE, SC NEWBERRY, SC CHARLOTTE, NC										
LINE	ITEM NO.	DESCRIPTION	UNIT	QUANTITIES	UNIT PRICE	AMOUNT	UNIT PRICE	AMOUNT	UNIT PRICE	AMOUNT
0470	6060207	1.0"SCHEDULE 40 PVC CONDUIT	LF	670.000	3.000	2010.00	3.300	2211.00	3.950	2646.50
0480	6060213	2.0" SCHEDULE 40 PVC CONDUIT	LF	1855.000	4.000	7420.00	4.400	8162.00	2.550	4730.25
0490	6060220	3.0" SCHEDULE 40 PVC CONDUIT	LF	180.000	5.000	900.00	5.500	990.00	5.600	1008.00
0500	6060393	NO.14CU.WIRE,8 CONDUCTOR-BLACK	LF	3435.000	1.250	4293.75	1.380	4740.30	0.900	3091.50
0510	6060394	NO.14CU.WIRE,8 CONDUCTOR-GRAY	LF	13865.000	1.250	17331.25	1.380	19133.70	0.400	5546.00
0520	6060413	NO. 14 COPPER WIRE, 1-COND.	LF	4458.000	0.400	1783.20	0.440	1961.52	0.600	2674.80
0530	6060495	SAWCUT FOR LOOP DETECTOR	LF	1788.000	6.500	11622.00	7.150	12784.20	4.450	7956.60
0540	6060499	ELEC.SERV. FOR TRAF. SIG.	EA	2.000	1650.000	3300.00	1815.000	3630.00	691.000	1382.00
0550	6060518	13X24X18D.ELEC.UNGRD.ENCLOS/HD	EA	18.000	450.000	8100.00	495.000	8910.00	339.000	6102.00
0560	6080105	FLAT SHEET,TYPE III,FIXED SIZE	SF	2558.000	9.000	23022.00	9.900	25324.20	0.010	25.58
0570	6085020	35"WD.POLE-CL.II-CCA TREAT-.60	EA	4.000	500.000	2000.00	550.000	2200.00	483.000	1932.00
0580	6085045	3/8" BACK GUY FOR WOOD POLE	EA	8.000	225.000	1800.00	247.500	1980.00	411.000	3288.00
0590	6085064	45' CONCRETE STRAIN POLE	EA	4.000	4500.000	18000.00	4950.000	19800.00	4367.000	17468.00
0600	6085092	3/8" GALVANIZED STEEL CABLE	LF	1169.000	2.000	2338.00	2.200	2571.80	0.650	759.85
0610	6085508	170CNTRL.W/332A MODF.CAB.BASE	EA	2.000	8000.000	16000.00	8800.000	17600.00	8684.000	17368.00
0620	6085661	DETECT.AMP/HARN.2CH.W/DEL/EXT	EA	11.000	150.000	1650.00	165.000	1815.00	108.000	1188.00
0630	6085710	12"1WAY5SECT.-R.Y.YA.G.GA	EA	2.000	650.000	1300.00	715.000	1430.00	453.000	906.00
0640	6085731	12"1WAY3SECT.-R.Y.G.TRAF.SGNL.	EA	20.000	425.000	8500.00	467.500	9350.00	303.000	6060.00
0650	6085733	12"1WAY3SECT.-R.YA.GA.TRAF.SGN	EA	10.000	450.000	4500.00	495.000	4950.00	324.000	3240.00
0660	6085830	VEH.TRAF.SGNL.MTG./SPAN WIRE	EA	30.000	100.000	3000.00	110.000	3300.00	97.000	2910.00
0670	6088030	INST.SCHED40 PVC CONDUIT W/FIT	LF	938.000	12.000	11256.00	13.200	12381.60	4.200	3939.60
0680	6088055	INSTALL COPPER WIRE-MULTI-COND	LF	3435.000	1.000	3435.00	1.100	3778.50	1.150	3950.25
0690	6088060	INST.CU MULCOND LOOP IMSA20-1	LF	13865.000	0.200	2773.00	0.220	3050.30	0.400	5546.00
0700	6088150	INSTALL WOOD POLE	EA	4.000	200.000	800.00	220.000	880.00	506.000	2024.00
0710	6088160	INSTALL GALVANIZED STEEL CABLE	LF	1189.000	2.000	2378.00	2.200	2615.80	2.600	3091.40
0720	6088225	INST.CONTROLLER-BASE MNTD.CAB.	EA	2.000	5500.000	11000.00	6050.000	12100.00	1453.000	2906.00
0730	6088255	INST.LOOP DETECTOR AMPLIFIER	EA	11.000	25.000	275.00	27.500	302.50	10.000	110.00
0740	6088300	INST.SPANWIRE MNT VEH.TRAF.SGL	EA	30.000	10.000	300.00	11.000	330.00	116.000	3480.00
0750	7016195	STR.HEADWAL/60"CIR.PIPE-1 LINE	EA	1.000	8050.000	8050.00	5250.000	5250.00	1000.000	1000.00
0760	7031100	REINF STEEL FOR STRUCT (RDWAY)	LBS	113.000	3.000	339.00	1.500	169.50	1.000	113.00
0770	7141112	15" RC PIPE CUL.-CLASS III	LF	552.000	18.000	9936.00	17.000	9384.00	18.000	9936.00
0780	7141113	18" RC PIPE CUL.-CLASS III	LF	6620.000	20.250	134055.00	18.500	122470.00	20.000	132400.00
0790	7141114	24" RC PIPE CUL.-CLASS III	LF	1944.000	24.000	46656.00	24.000	46656.00	25.000	48600.00
0800	7141115	30" RC PIPE CUL.-CLASS III	LF	1152.000	34.000	39168.00	31.000	35712.00	28.000	32256.00
0810	7141116	36" RC PIPE CUL.-CLASS III	LF	776.000	42.150	32708.40	38.500	29876.00	38.000	29488.00
0820	7141117	42" RC PIPE CUL.-CLASS III	LF	24.000	49.200	1180.80	52.500	1260.00	90.000	2160.00
0830	714112A	60" RC PIPE CUL.-CLASS IV	LF	52.000	93.500	4862.00	121.000	6292.00	175.000	9100.00
0840	7142112	18"X15" RC CUL.TEE (CLASS III)	EA	4.000	390.000	1560.00	320.000	1280.00	375.000	1500.00
0850	7142113	18"X18" RC CUL.TEE (CLASS III)	EA	3.000	390.000	1170.00	320.000	960.00	400.000	1200.00
0860	7142114	24"X15" RC CUL.TEE (CLASS III)	EA	1.000	485.000	485.00	430.000	430.00	470.000	470.00
0870	7142119	30"X24" RC CUL.TEE (CLASS III)	EA	1.000	685.000	685.00	640.000	640.00	650.000	650.00
0880	7142316	18" RC 30 DEG BEND (CLASS III)	EA	1.000	390.000	390.00	370.000	370.00	375.000	375.00
0890	7142512	15" R.C. BEV. END SECTN-CL 3	EA	27.000	275.000	7425.00	225.000	6075.00	260.000	7020.00
0900	7142513	18" R.C. BEV. END SECTN-CL 3	EA	8.000	300.000	2400.00	275.000	2200.00	290.000	2320.00
0910	7142515	30" R.C. BEV. END SECTN-CL 3	EA	1.000	365.000	365.00	390.000	390.00	400.000	400.00
0920	7149999	CLEANING EXISTING PIPE	LF	50.000	16.950	847.50	14.000	700.00	31.000	1550.00
0930	7191050	CATCH BASIN - TYPE 1 SPECIAL	EA	2.000	1160.000	2320.00	1320.000	2640.00	1600.000	3200.00

S.C.D.O.T.
 Ref. No. : 001058
 File No.(s) : 4.163A,
 Letting Date: 04/09/2002

ANALYSIS OF BIDS

PAGE: 04

				CONTRACTORS ----->SLOAN CONSTRUCTION COMPANY,		EAGLE CONSTRUCTION CO, INC.		BLYTHE CONSTRUCTION, INC.		
				ADDRESS ----->GREENVILLE, SC		NEWBERRY, SC		CHARLOTTE, NC		

LINE	ITEM NO.	DESCRIPTION	UNIT	QUANTITIES	UNIT PRICE	AMOUNT	UNIT PRICE	AMOUNT	UNIT PRICE	AMOUNT
0940	7191250	CATCH BASIN -TYPE 9 MH	EA	2.000	1110.000	2220.00	1270.000	2540.00	1400.000	2800.00
0950	7191605	CATCH BASIN -TYPE 16	EA	57.000	1675.000	95475.00	1880.000	107160.00	1900.000	108300.00
0960	7191650	CATCH BASIN -TYPE 18	EA	4.000	2575.000	10300.00	2730.000	10920.00	2200.000	8800.00
0970	7192020	DROP INLET(24" X 36")	EA	25.000	810.000	20250.00	1010.000	25250.00	1500.000	37500.00
0980	7192105	MANHOLE	EA	7.000	910.000	6370.00	1070.000	7490.00	1650.000	11550.00
0990	7192260	48" X 48" JUNCTION BOX	EA	2.000	1220.000	2440.00	1380.000	2760.00	1700.000	3400.00
1000	7196000	EXTRA DEPTH OF BOX	LF	10.000	182.000	1820.00	200.000	2000.00	110.000	1100.00
1010	7203210	CONCRETE CURB & GUTTER(2'-0")	LF	12300.000	8.500	104550.00	10.050	123615.00	10.000	123000.00
1020	7205000	CONCRETE DRIVEWAY(6" UNIFORM)	SY	600.000	26.250	15750.00	30.000	18000.00	27.000	16200.00
1030	7206000	CONCRETE MEDIAN	SY	310.000	24.250	7517.50	28.000	8680.00	25.000	7750.00
1040	8041020	RIP-RAP (CLASS B)	TON	36.000	45.000	1620.00	49.000	1764.00	55.000	1980.00
1050	8048205	GEOTEX/EROS.CONT(CLASS2)TYPE B	SY	110.000	1.950	214.50	2.600	286.00	3.500	385.00
1060	8051100	STEEL BEAM GUARDRAIL	LF	50.000	12.000	600.00	13.950	697.50	11.950	597.50
1070	8051110	REMOVAL OF EXIST. GUARDRAIL	LF	150.000	2.000	300.00	2.500	375.00	2.000	300.00
1080	8052210	END ANCHOR-TYPE B	EA	1.000	400.000	400.00	445.000	445.00	395.000	395.00
1090	8052300	END TERMINAL - TYPE T	EA	1.000	1800.000	1800.00	1895.000	1895.00	1795.000	1795.00
1100	8061100	WOVEN WIRE FENCE(T-1) W/O B.W.	LF	200.000	5.050	1010.00	3.500	700.00	5.000	1000.00
1110	8063100	48"-CHAIN LINK FENCE	LF	150.000	12.100	1815.00	10.000	1500.00	12.000	1800.00
1120	8081000	MOVING ITEM NO.(001) (SC81)	LS	NEC.	2600.000	2600.00	500.000	500.00	1.000	1.00
1130	8081000	MOVING ITEM NO.(002) (SC81)	LS	NEC.	200.000	200.00	100.000	100.00	1.000	1.00
1140	8081000	MOVING ITEM NO.(003) (SC81)	LS	NEC.	200.000	200.00	100.000	100.00	1.000	1.00
1150	8081000	MOVING ITEM NO.(004) (SC81)	LS	NEC.	200.000	200.00	100.000	100.00	1.000	1.00
1160	8081000	MOVING ITEM NO.(005) (SC81)	LS	NEC.	200.000	200.00	50.000	50.00	1.000	1.00
1170	8081000	MOVING ITEM NO.(006) (SC81)	LS	NEC.	200.000	200.00	100.000	100.00	1.000	1.00
1180	8081000	MOVING ITEM NO.(007) (SC81)	LS	NEC.	1750.000	1750.00	275.000	275.00	1.000	1.00
1190	8081000	MOVING ITEM NO.(008) (SC81)	LS	NEC.	1900.000	1900.00	225.000	225.00	1.000	1.00
1200	8081000	MOVING ITEM NO.(009) (SC81)	LS	NEC.	5500.000	5500.00	2250.000	2250.00	1.000	1.00
1210	8081000	MOVING ITEM NO.(010) (SC81)	LS	NEC.	4800.000	4800.00	2750.000	2750.00	1.000	1.00
1220	8081000	MOVING ITEM NO.(011) (SC81)	LS	NEC.	1300.000	1300.00	250.000	250.00	1.000	1.00
1230	8081000	MOVING ITEM NO.(012) (SC81)	LS	NEC.	3600.000	3600.00	1250.000	1250.00	1.000	1.00
1240	8081000	MOVING ITEM NO.(013) (SC81)	LS	NEC.	200.000	200.00	125.000	125.00	1.000	1.00
1250	8081000	MOVING ITEM NO.(014) (SC81)	LS	NEC.	200.000	200.00	175.000	175.00	1.000	1.00
1260	8081000	MOVING ITEM NO.(015) (SC81)	LS	NEC.	200.000	200.00	50.000	50.00	1.000	1.00
1270	8081000	MOVING ITEM NO.(016) (SC81)	LS	NEC.	200.000	200.00	200.000	200.00	1.000	1.00
1280	8081000	MOVING ITEM NO.(017) (SC81)	LS	NEC.	200.000	200.00	100.000	100.00	1.000	1.00
1290	8081000	MOVING ITEM NO.(018) (SC81)	LS	NEC.	200.000	200.00	175.000	175.00	1.000	1.00
1300	8081000	MOVING ITEM NO.(019) (SC81)	LS	NEC.	200.000	200.00	50.000	50.00	1.000	1.00
1310	8081000	MOVING ITEM NO.(020) (SC81)	LS	NEC.	9900.000	9900.00	3000.000	3000.00	1.000	1.00
1320	8081000	MOVING ITEM NO.(021) (SC81)	LS	NEC.	1000.000	1000.00	100.000	100.00	1.000	1.00
1330	8081000	MOVING ITEM NO.(022) (SC81)	LS	NEC.	1000.000	1000.00	150.000	150.00	1.000	1.00
1340	8081000	MOVING ITEM NO.(023) (SC81)	LS	NEC.	2900.000	2900.00	1000.000	1000.00	1.000	1.00
1350	8081000	MOVING ITEM NO.(024) (SC81)	LS	NEC.	5780.000	5780.00	1400.000	1400.00	1.000	1.00
1360	8081000	MOVING ITEM NO.(025) (SC81)	LS	NEC.	250.000	250.00	150.000	150.00	1.000	1.00
1370	8081000	MOVING ITEM NO.(026) (SC81)	LS	NEC.	150.000	150.00	50.000	50.00	1.000	1.00
1380	8090050	RIGHT OF WAY REPORT	LS	NEC.	1000.000	1000.00	7000.000	7000.00	10000.000	10000.00
1390	8091010	RIGHT OF WAY MARKER(REBAR CAP)	EA	89.000	65.000	5785.00	60.000	5340.00	50.000	4450.00
1400	8092000	RESET RIGHT OF WAY MARKER	EA	4.000	50.000	200.00	75.000	300.00	200.000	800.00

S.C.D.O.T.
 Ref. No. : 001058
 File No.(s) : 4.163A,
 Letting Date: 04/09/2002

ANALYSIS OF BIDS

PAGE: 05

		CONTRACTORS ---->SLOAN CONSTRUCTION COMPANY, ADDRESS ---->GREENVILLE, SC			EAGLE CONSTRUCTION CO, INC. NEWBERRY, SC		BLYTHE CONSTRUCTION, INC. CHARLOTTE, NC			
LINE	ITEM NO.	DESCRIPTION	UNIT	QUANTITIES	UNIT PRICE	AMOUNT	UNIT PRICE	AMOUNT	UNIT PRICE	AMOUNT
1410	8100001	PERMANENT VEGETATION	MSY	48.550	285.000	13836.75	324.000	15730.20	250.000	12137.50
1420	8103100	TEMPORARY VEGETATION	MSY	12.140	121.000	1468.94	140.000	1699.60	250.000	3035.00
1430	8109900	MOWING	MSY	65.000	5.000	325.00	7.000	455.00	10.000	650.00
1440	8151110	EROSION CONTROL BLANKET	SY	3200.000	1.650	5280.00	1.850	5920.00	1.850	5920.00
1450	8152000	BALED STRAW	BALE	768.000	7.300	5606.40	7.500	5760.00	7.000	5376.00
1460	8153000	SILT FENCE	LF	19300.000	1.600	30880.00	1.750	33775.00	3.000	57900.00
1470	8154000	SILT BASINS	CY	1022.000	3.150	3219.30	4.500	4599.00	5.000	5110.00
1480	8156100	DITCH CHECK	TON	40.000	43.750	1750.00	59.000	2360.00	35.000	1400.00
1490	9001000	ON-THE-JOB TRAINEE (ROADWAY)	HRS	1040.000	0.800	832.00	0.800	832.00	0.800	832.00
1500	9100001	INTEGRATION	LS	NEC.	950.000	950.00	1045.000	1045.00	1034.000	1034.00
		TOTAL ---->				2442174.50		2646206.99		2750175.29


South Carolina
Department of Transportation
Columbia

Summary of Bids

Ref. No. : 001061
File No.(s) : 21.131B,
Letting Date: 04/09/2002

FLORENCE COUNTY - S.C. FILE NO.(s) 21.131B, - STATE PROJECT NO.(s) C-131B, - (PIN - 025381, 025893, 026100, 026154) (ROAD WORK) - TYPE (ASPHALT CONCRETE SURFACING, PAVEMENT MARKINGS (PAINT & THERMOPLASTIC), PAVEMENT MARKINGS (PAINT ONLY), - RD(s). S-1011, S-1127, S-121, S-13, S-137, S-1386, S-154, S-182, S-275, S-279, S-44, S-46, S-489, S-591, S-63, S-756, S-757, S-774, S-849, S-868, S-94, S-991, 0.260 MILES ON S-1011 FROM S-926 TO S-1323; 0.410 MILES ON S-1127 FROM S-650 TO S-705; 2.950 MILES ON S-121 FROM S-442 TO DEAD END; 0.080 MILES ON S-13 FROM S-12 TO S-13; 2.100 MILES ON S-13 FROM S-13 TO S-925; 1.171 MILES ON S-137 FROM S-121 TO S-120; 0.290 MILES ON S-1386 FROM S-849 TO FLETCHER DR.; 0.320 MILES ON S-154 FROM S-32 TO US-52; 0.160 MILES ON S-182 FROM US-52 TO S-61; 0.310 MILES ON S-275 FROM SC341 TO S-274; 0.160 MILES ON S-279 FROM S-278 TO DEAD END; 2.240 MILES ON S-44 FROM SC41 TO S-909; 0.640 MILES ON S-46 FROM 2.92 MI E. OF S-105 TO S-575; 0.140 MILES ON S-489 FROM SC341 TO S-489; 1.040 MILES ON S-591 FROM SC41/51 TO S-159; 0.930 MILES ON S-63 FROM US52 TO 185' S OF INTERSTATE BLVD; 0.600 MILES ON S-756 FROM US-76 TO S-756; 0.050 MILES ON S-757 FROM S-756 TO S-756; 0.100 MILES ON S-774 FROM S-473 TO S-29; 0.850 MILES ON S-849 FROM S-1355 TO DEAD END; 0.110 MILES ON S-868 FROM S-91 TO S-659; 0.210 MILES ON S-868 FROM S-659 TO S-1191; 0.940 MILES ON S-94 FROM S-335 TO S-13; 0.090 MILES ON S-991 FROM VALLEY GUTTER TO DEAD END; 0.250 MILES ON S-991 FROM S-29 TO VALLEY GUTTER; . TOTAL LENGTH OF PROJECT: 16.401 MILES. COMPLETION DATE: 10/31/2002

COMPANY NAME	LOCATION	TOTAL BID
01 PALMETTO PAVING CORP.	CONWAY, SC.....	\$1,157,720.42
02 APAC-CAROLINA, INC.	DARLINGTON, SC.....	\$1,178,958.17

THIS IS TO CERTIFY THAT THIS IS A TRUE AND CORRECT COPY OF ALL
THE BIDS RECEIVED ON 04/09/2002 FOR THIS PROJECT.
CONTRACT ADMINISTRATOR  DATE 4/27/02

APPROVED BY: Elizabeth S. Mabry
TITLE: EXECUTIVE DIRECTOR

S.C.D.O.T.
 Ref. No. : 001061
 File No.(s) : 21.131B,
 Letting Date: 04/09/2002

ANALYSIS OF BIDS

PAGE: 02

CONTRACTORS ----->PALMETTO PAVING CORP.										
ADDRESS ----->CONWAY, SC										
APAC-CAROLINA, INC.										
DARLINGTON, SC										
LINE	ITEM NO.	DESCRIPTION	UNIT	QUANTITIES	UNIT PRICE	AMOUNT	UNIT PRICE	AMOUNT	UNIT PRICE	AMOUNT
0010	1031000	MOBILIZATION	LS	NEC.	11800.000	11800.00	9000.000	9000.00	0.000	0.00
0020	1071000	TRAFFIC CONTROL	LS	NEC.	8000.000	8000.00	9400.000	9400.00	0.000	0.00
0030	2033000	BORROW EXCAVATION	CY	2758.000	10.500	28959.00	15.000	41370.00	0.000	0.00
0040	4011004	LIQUID ASPHALT BINDER PG64-22	TON	1611.801	182.200	293670.14	173.250	279244.52	0.000	0.00
0050	4031100	H/M ASPH.CONC.SURF. CR. TYPE 1	TON	7017.330	28.720	201537.71	28.880	202660.49	0.000	0.00
0060	4033000	H/M ASPH.CONC.SURF.CR.- TYPE 3	TON	19548.650	28.720	561437.22	30.180	589978.25	0.000	0.00
0070	6020005	PERMANENT CONSTRUCTION SIGNS	SF	906.000	9.950	9014.70	8.360	7574.16	0.000	0.00
0080	6040005	4"WH.BRKN.LINE-GAP EX-F.D.PNT.	LF	90.000	0.090	8.10	0.080	7.20	0.000	0.00
0090	6040010	4"WH.SLD.LINE-PVT.EDGE-F.D.PNT	LF	87603.000	0.080	7008.24	0.070	6132.21	0.000	0.00
0100	6040025	24"WH.SLD.LNE-STOP/DIA-F.D.PNT	LF	24.000	1.500	36.00	1.550	37.20	0.000	0.00
0110	6040030	WH.SING.ARRW-LT,STR,RT-F.D.PNT	EA	2.000	35.000	70.00	35.700	71.40	0.000	0.00
0120	6040045	RAILROAD CROSS.SYMBOLS-F.D.PNT	EA	2.000	50.000	100.00	51.000	102.00	0.000	0.00
0130	6040105	4"YEL.BRKN.LNE-GAP EXC-F.D.PNT	LF	7676.000	0.090	690.84	0.080	614.08	0.000	0.00
0140	6040110	4"YEL.SLD.LNE-PVT.EDGE-F.D.PNT	LF	52956.000	0.090	4766.04	0.080	4236.48	0.000	0.00
0150	6041005	4" WH.BRKNLINE THERMO -90 MIL.	LF	90.000	0.250	22.50	0.400	36.00	0.000	0.00
0160	6041010	4" WH SLD LNE PVT EL TH-90 ML	LF	32691.000	0.230	7518.93	0.180	5884.38	0.000	0.00
0170	6041025	24" WH SLDLNES THERMO-125 MIL.	LF	24.000	3.000	72.00	5.000	120.00	0.000	0.00
0180	6041030	WHITE SGL ARROWS THERMO-125MIL	EA	2.000	75.000	150.00	66.300	132.60	0.000	0.00
0190	6041064	4" YEL.BRKN.LINES.THERMO.90MIL	LF	4446.000	0.250	1111.50	0.250	1111.50	0.000	0.00
0200	6041074	4"YEL.SLD.LNES.- THERMO. 90MIL	LF	13884.000	0.250	3471.00	0.180	2499.12	0.000	0.00
0210	6050005	PERM.CLR PAV.MARK MONO. 4"X 4"	EA	9.000	4.000	36.00	10.200	91.80	0.000	0.00
0220	6051100	PERM.YEL.PAV.MARK BI-DIR 4"X4"	EA	1103.000	4.000	4412.00	3.570	3937.71	0.000	0.00
0230	7204200	HANDICAP RAMP (CONCRETE)	EA	2.000	900.000	1800.00	1224.000	2448.00	0.000	0.00
0240	8100001	PERMANENT VEGETATION	MSY	43.740	275.000	12028.50	280.500	12269.07	0.000	0.00
TOTAL ----->						1157720.42		1178958.17		

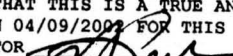
South Carolina
Department of Transportation
Columbia

Summary of Bids

Ref. No. : 001064
File No.(s) : 24.2001.1,
Letting Date: 04/09/2002

GREENWOOD COUNTY - S.C. FILE NO.(s) 24.2001.1, - FED AID PROJECT NO.(s)
HMP-HIMP(202), - (PIN - 027382, 027384, 027386) (ROAD WORK)- TYPE (ASPHALT CONCRETE
SURFACING, ERECT STEEL BEAM GUARD RAIL, PAVEMENT MARKINGS (PAINT ONLY), - RD(s).
S-285, S-40, S-44 0.600 MILES ON S-285 FROM S-517 TO DEAD END;0.840 MILES ON S-40
FROM US-25 BUS TO S-50; 2.500 MILES ON S-44 FROM US-178 TO US-25;. TOTAL LENGTH OF
PROJECT: 3.940 MILES. COMPLETION DATE: July 31, 2002

COMPANY NAME	LOCATION	TOTAL BID
01 SATTERFIELD CONSTRUCTION CO, INC.	GREENWOOD, SC.....	\$324,259.23

THIS IS TO CERTIFY THAT THIS IS A TRUE AND CORRECT COPY OF ALL
THE BIDS RECEIVED ON 04/09/2002 FOR THIS PROJECT.
CONTRACT ADMINISTRATOR  DATE 4/24/02

APPROVED BY: Elizabeth S. Mabry
TITLE: EXECUTIVE DIRECTOR

S.C.D.O.T.
 Ref. No. : 001064
 File No.(s) : 24.2001.1,
 Letting Date: 04/09/2002

ANALYSIS OF BIDS

CONTRACTORS ---->SATTERFIELD CONSTRUCTION CO,
 ADDRESS ---->GREENWOOD, SC

LINE	ITEM NO.	DESCRIPTION	UNIT	QUANTITIES	UNIT PRICE	AMOUNT	UNIT PRICE	AMOUNT	UNIT PRICE	AMOUNT
0010	1031000	MOBILIZATION	LS	NEC.	1800.000	1800.00	0.000	0.00	0.000	0.00
0020	1071000	TRAFFIC CONTROL	LS	NEC.	7800.000	7800.00	0.000	0.00	0.000	0.00
0030	2011000	CLEAR. & GRUB. WITHIN R/W	LS	NEC.	4500.000	4500.00	0.000	0.00	0.000	0.00
0040	2033000	BORROW EXCAVATION	CY	750.000	19.000	14250.00	0.000	0.00	0.000	0.00
0050	3069900	MAINTENANCE STONE	TON	76.250	15.300	1166.62	0.000	0.00	0.000	0.00
0060	4011004	LIQUID ASPHALT BINDER PG64-22	TON	291.662	170.000	49582.54	0.000	0.00	0.000	0.00
0070	4012060	F.DEP.ASPH.PAV.PATCH-6" UNIF.	SY	265.000	24.800	6572.00	0.000	0.00	0.000	0.00
0080	4013150	MILL. EXIST. ASPH. PVMT. 1.5"	SY	15200.000	3.100	47120.00	0.000	0.00	0.000	0.00
0090	4033000	H/M ASPH.CONC.SURF.CR.- TYPE 3	TON	4861.040	27.860	135428.57	0.000	0.00	0.000	0.00
0100	6020005	PERMANENT CONSTRUCTION SIGNS	SF	570.000	13.090	7461.30	0.000	0.00	0.000	0.00
0110	6040010	4"WH.SLD.LINE-PVT.EDGE-F.D.PNT	LF	32736.000	0.100	3273.60	0.000	0.00	0.000	0.00
0120	6040025	24"WH.SLD.LINE-STOP/DIA-F.D.PNT	LF	92.000	1.500	138.00	0.000	0.00	0.000	0.00
0130	6040105	4"YEL.BRKN.LINE-GAP EXC-F.D.PNT	LF	1200.000	0.100	120.00	0.000	0.00	0.000	0.00
0140	6040110	4"YEL.SLD.LINE-PVT.EDGE-F.D.PNT	LF	35006.000	0.100	3500.60	0.000	0.00	0.000	0.00
0150	6051100	PERM.YEL.PAV.MARK BI-DIR 4"X4"	EA	260.000	5.000	1300.00	0.000	0.00	0.000	0.00
0160	7204200	HANDICAP RAMP(CONCRETE)	EA	5.000	1600.000	8000.00	0.000	0.00	0.000	0.00
0170	8051110	REMOVAL OF EXIST. GUARDRAIL	LF	300.000	1.000	300.00	0.000	0.00	0.000	0.00
0180	8051300	STEEL BEAM GUARDRAIL (THRIE)	LF	300.000	28.000	8400.00	0.000	0.00	0.000	0.00
0190	8052300	END TERMINAL - TYPE T	EA	8.000	1650.000	13200.00	0.000	0.00	0.000	0.00
0200	8052600	THRIE BEAM G.R.BRIDGE CONN.	EA	8.000	1000.000	8000.00	0.000	0.00	0.000	0.00
0210	8100001	PERMANENT VEGETATION	MSY	6.900	340.000	2346.00	0.000	0.00	0.000	0.00
		TOTAL ---->				324259.23				


South Carolina
Department of Transportation
Columbia

Summary of Bids

Ref. No. : 001065
File No.(s) : 24.2001.2,
Letting Date: 04/09/2002

GREENWOOD COUNTY - S.C. FILE NO.(s) 24.2001.2, (PIN - 027346 AND 027347) -
(ROAD WORK) - TYPE (ASPHALT CONCRETE SURFACING, PAVEMENT MARKINGS
(PAINT ONLY) - RD(s). S-149, S-163, S-282 2.620 MILES ON S-149 FROM S-97 TO S-1;
3.510 MILES ON S-163 FROM ABBEVILLE CO. LINE TO S-149; 2.380 MILES ON S-282 FROM
SC-185 TO S-163; . TOTAL LENGTH OF PROJECT: 8.510 MILES. COMPLETION DATE: 07/31/2002
DBE GOAL: 7%.

COMPANY NAME	LOCATION	TOTAL BID
01 SATTERFIELD CONSTRUCTION CO, INC.	GREENWOOD, SC.....	\$386,124.05

THIS IS TO CERTIFY THAT THIS IS A TRUE AND CORRECT COPY OF ALL
THE BIDS RECEIVED ON 04/09/2002 FOR THIS PROJECT.
CONTRACT ADMINISTRATOR  DATE 4/24/02

APPROVED BY: Elizabeth S. Mabry
TITLE: EXECUTIVE DIRECTOR

S.C.D.O.T.
 Ref. No. : 001065
 File No.(s) : 24.2001.2,
 Letting Date: 04/09/2002

ANALYSIS OF BIDS

PAGE: 02

CONTRACTORS ---->SATTERFIELD CONSTRUCTION CO,
 ADDRESS ---->GREENWOOD, SC

LINE	ITEM NO.	DESCRIPTION	UNIT	QUANTITIES	UNIT PRICE	AMOUNT	UNIT PRICE	AMOUNT	UNIT PRICE	AMOUNT
0010	1031000	MOBILIZATION	LS	NEC.	1700.000	1700.00	0.000	0.00	0.000	0.00
0020	1071000	TRAFFIC CONTROL	LS	NEC.	4500.000	4500.00	0.000	0.00	0.000	0.00
0030	2033000	BORROW EXCAVATION	CY	1350.000	20.000	27000.00	0.000	0.00	0.000	0.00
0040	3069900	MAINTENANCE STONE	TON	311.250	10.000	3112.50	0.000	0.00	0.000	0.00
0050	4011004	LIQUID ASPHALT BINDER PG64-22	TON	533.981	168.000	89708.80	0.000	0.00	0.000	0.00
0060	4012060	F.DEP.ASPH.PAV.PATCH-6" UNIF.	SY	375.000	20.000	7500.00	0.000	0.00	0.000	0.00
0070	4031100	H/M ASPH.CONC.SURF. CR. TYPE 1	TON	7488.800	25.870	193735.25	0.000	0.00	0.000	0.00
0080	4033000	H/M ASPH.CONC.SURF.CR. - TYPE 3	TON	1161.250	26.000	30192.50	0.000	0.00	0.000	0.00
0090	6020005	PERMANENT CONSTRUCTION SIGNS	SF	420.000	12.910	5422.20	0.000	0.00	0.000	0.00
0100	6040010	4"WH.SLD.LINE-PVT.EDGE-F.D.PNT	LF	89500.000	0.090	8055.00	0.000	0.00	0.000	0.00
0110	6040025	24"WH.SLD.LNE-STOP/DIA-F.D.PNT	LF	140.000	1.500	210.00	0.000	0.00	0.000	0.00
0120	6040105	4"YEL.BRKN.LNE-GAP EXC-F.D.PNT	LF	3500.000	0.090	315.00	0.000	0.00	0.000	0.00
0130	6040110	4"YEL.SLD.LNE-PVT EDGE-F.D.PNT	LF	63500.000	0.090	5715.00	0.000	0.00	0.000	0.00
0140	6051100	PERM.YEL.PAV.MARK BI-DIR 4"X4"	EA	562.000	4.500	2529.00	0.000	0.00	0.000	0.00
0150	8100001	PERMANENT VEGETATION	MSY	19.600	328.000	6428.80	0.000	0.00	0.000	0.00
		TOTAL ---->				386124.05				


South Carolina
Department of Transportation
Columbia

Summary of Bids

Ref. No. : 001056
File No.(s) : 32.172B,
Letting Date: 04/09/2002

LEXINGTON COUNTY - S.C. FILE NO.(s) 32.172B, - FED AID PROJECT NO.(s) IM-RPIB(033), -
(PIN - 027294) - TYPE - (Bridge Painting Work) - Cleaning and Painting of
Various Overpasses and Underpasses on I-20 - Lexington County) - US RTE(s). I-20
0.000 MILES ON I-20 FROM N/A TO N/A; . TOTAL LENGTH OF PROJECT: 0.000 MILES.
COMPLETION DATE: 03/31/2003

COMPANY NAME	LOCATION	TOTAL BID
01 S & D INDUSTRIAL PAINTING, INC.	TARPON.SPRINGS, FL.....	\$631,836.00
02 OLYMPUS PAINTING CONTRACTORS, INC,	TARPON.SPRINGS, FL.....	\$864,485.00
03 M&J CONSTRUCTION CO.PINELLAS CNTY INC	TARPON.SPRINGS, FL.....	\$933,440.00
04 K.V.K. CONTRACTING, INC.	TARPON.SPRINGS, FL.....	\$957,826.00
05 ROYAL BRIDGE, INC.	TARPON.SPRINGS, FL.....	\$986,000.00
06 MONOKO, INC.	TARPON.SPRINGS, FL.....	\$991,321.00
07 MEGACO, INC.	LORTON, VA.....	\$1,194,825.00
08 NORTH STAR PAINTING CO, INC.	YOUNGSTOWN, OH.....	\$1,733,050.00
09 V.H.P.ENTERPRISES,INC.	TARPON.SPRINGS, FL....	\$39,260,500.00

THIS IS TO CERTIFY THAT THIS IS A TRUE AND CORRECT COPY OF ALL
THE BIDS RECEIVED ON 04/09/2002 FOR THIS PROJECT.
CONTRACT ADMINISTRATOR  DATE 4/24/02

APPROVED BY: Elizabeth S. Mabry
TITLE: EXECUTIVE DIRECTOR

S.C.D.O.T.
 Ref. No. : 001056
 File No.(s) : 32.172B,
 Letting Date: 04/09/2002

ANALYSIS OF BIDS

PAGE: 02

CONTRACTORS -----S & D INDUSTRIAL PAINTING, I OLYMPUS PAINTING CONTRACTORS M&J CONSTRUCTION CO.PINEL										
ADDRESS ----->TARPON SPRINGS, FL TARPON SPRINGS, FL TARPON SPRINGS, FL										

LINE	ITEM NO.	DESCRIPTION	UNIT	QUANTITIES	UNIT PRICE	AMOUNT	UNIT PRICE	AMOUNT	UNIT PRICE	AMOUNT
0010	1031000	MOBILIZATION	LS	NEC.	10000.000	10000.00	59000.000	59000.00	15000.000	15000.00
0020	1071000	TRAFFIC CONTROL	LS	NEC.	5000.000	5000.00	9000.000	9000.00	27000.000	27000.00
0030	6020105	C.Z.ELEC.CHANGEABLE MESS.SIGN	EA	1.000	500.000	500.00	10000.000	10000.00	6000.000	6000.00
0040	7091395	ENVIR. AND WORKER PROTECTION	LS	NEC.	5000.000	5000.00	426319.000	426319.00	35000.000	35000.00
0050	7101001	CLN/PNT.EX.STR.STEEL-BRIDGE #1	LS	NEC.	43500.000	43500.00	24576.000	24576.00	58560.000	58560.00
0060	7101002	CLN/PNT.EX.STR.STEEL-BRIDGE #2	LS	NEC.	72100.000	72100.00	41520.000	41520.00	99840.000	99840.00
0070	7101003	CLN/PNT.EX.STR.STEEL-BRIDGE #3	LS	NEC.	49700.000	49700.00	30334.000	30334.00	66240.000	66240.00
0080	7101004	CLN/PNT.EX.STR.STEEL-BRIDGE #4	LS	NEC.	64000.000	64000.00	45198.000	45198.00	87360.000	87360.00
0090	7101005	CLN/PNT.EX.STR.STEEL-BRIDGE #5	LS	NEC.	89400.000	89400.00	50497.000	50497.00	133920.000	133920.00
0100	7101006	CLN/PNT.EX.STR.STEEL-BRIDGE #6	LS	NEC.	38200.000	38200.00	30877.000	30877.00	51360.000	51360.00
0110	7101007	CLN/PNT.EX.STR.STEEL-BRIDGE #7	LS	NEC.	68300.000	68300.00	45545.000	45545.00	94080.000	94080.00
0120	7101008	CLN/PNT.EX.STR.STEEL-BRIDGE #8	LS	NEC.	78800.000	78800.00	43630.000	43630.00	109440.000	109440.00
0130	7101009	CLN/PNT.EX.STR.STEEL-BRIDGE #9	LS	NEC.	67100.000	67100.00	36493.000	36493.00	92160.000	92160.00
0140	7261127	RESEAL DECK EXPANSION JOINT	LF	958.000	42.000	40236.00	12.000	11496.00	60.000	57480.00
		TOTAL ----->				631836.00		864485.00		933440.00


South Carolina
Department of Transportation
Columbia

Summary of Bids

Ref. No. : 001063
File No.(s) : 33.2001,
Letting Date: 04/09/2002

MCCORMICK COUNTY - S.C. FILE NO.(s) 33.2001, - FED AID PROJECT NO.(s) HMP-HIMP(202),
- (PIN - 027214) (ROAD WORK) - TYPE (ASPHALT CONCRETE SURFACING, ERECT STEEL BEAM
GUARD RAIL, PAVEMENT MARKINGS (PAINT & THERMOPLASTIC)) - US RTE(s). US3783.200 MILES
ON US378 FROM S-161 TO SC28; . TOTAL LENGTH OF PROJECT: 3.200 MILES. COMPLETION
DATE: 08/31/2002 DBE GOAL: 13%

COMPANY NAME	LOCATION	TOTAL BID
01 SATTERFIELD CONSTRUCTION CO, INC.	GREENWOOD, SC.....	\$224,226.11
02 APAC-GEORGIA, INC.	ATLANTA, GA.....	\$246,108.06

THIS IS TO CERTIFY THAT THIS IS A TRUE AND CORRECT COPY OF ALL
THE BIDS RECEIVED ON 04/09/2002 FOR THIS PROJECT.
CONTRACT ADMINISTRATOR  DATE 4/24/02

APPROVED BY: Elizabeth S. Mabry
TITLE: EXECUTIVE DIRECTOR

S.C.D.O.T.
 Ref. No. : 001063
 File No.(s) : 33.2001,
 Letting Date: 04/09/2002

ANALYSIS OF BIDS

CONTRACTORS ---->SATTERFIELD CONSTRUCTION CO, APAC-GEORGIA, INC.										
ADDRESS ---->GREENWOOD, SC ATLANTA, GA										
LINE	ITEM NO.	DESCRIPTION	UNIT	QUANTITIES	UNIT PRICE	AMOUNT	UNIT PRICE	AMOUNT	UNIT PRICE	AMOUNT
0010	1031000	MOBILIZATION	LS	NEC.	1500.000	1500.00	10685.000	10685.00	0.000	0.00
0020	1071000	TRAFFIC CONTROL	LS	NEC.	7500.000	7500.00	5090.000	5090.00	0.000	0.00
0030	2033000	BORROW EXCAVATION	CY	1100.000	14.000	15400.00	5.000	5500.00	0.000	0.00
0040	3069900	MAINTENANCE STONE	TON	250.000	10.000	2500.00	10.000	2500.00	0.000	0.00
0050	4011004	LIQUID ASPHALT BINDER PG64-22	TON	244.685	168.000	41107.08	183.500	44899.69	0.000	0.00
0060	4031100	H/M ASPH.CONC.SURF. CR. TYPE 1	TON	3379.200	27.390	92556.28	30.000	101376.00	0.000	0.00
0070	4033000	H/M ASPH.CONC.SURF.CR.- TYPE 3	TON	586.250	29.000	17001.25	48.700	28550.37	0.000	0.00
0080	6020005	PERMANENT CONSTRUCTION SIGNS	SF	324.000	14.000	4536.00	17.800	5767.20	0.000	0.00
0090	6040005	4"WH.BRKN.LINE-GAP EX-F.D.PNT.	LF	150.000	0.120	18.00	0.100	15.00	0.000	0.00
0100	6040010	4"WH.SLD.LINE-PVT.EDGE-F.D.PNT	LF	33700.000	0.120	4044.00	0.100	3370.00	0.000	0.00
0110	6040025	24"WH.SLD.LNE-STOP/DIA-F.D.PNT	LF	24.000	1.500	36.00	1.550	37.20	0.000	0.00
0120	6040105	4"YEL.BRKN.LNE-GAP EXC-F.D.PNT	LF	3500.000	0.120	420.00	0.100	350.00	0.000	0.00
0130	6040110	4"YEL.SLD.LNE-PVT EDGE-F.D.PNT	LF	25300.000	0.120	3036.00	0.100	2530.00	0.000	0.00
0140	6041005	4" WH.BRKNLINE THERMO -90 MIL.	LF	150.000	0.220	33.00	0.230	34.50	0.000	0.00
0150	6041010	4" WH SLD LNE PVT EL TH-90 ML	LF	33700.000	0.180	6066.00	0.190	6403.00	0.000	0.00
0160	6041064	4" YEL.BRKN.LINES.THERMO.90MIL	LF	3500.000	0.220	770.00	0.230	805.00	0.000	0.00
0170	6041074	4"YEL.SLD.LNES.- THERMO. 90MIL	LF	25300.000	0.180	4554.00	0.190	4807.00	0.000	0.00
0180	6051100	PERM.YEL.PAV.MARK BI-DIR 4"X4"	EA	211.000	3.500	738.50	3.600	759.60	0.000	0.00
0190	8051100	STEEL BEAM GUARDRAIL	LF	575.000	9.600	5520.00	9.900	5692.50	0.000	0.00
0200	8052300	END TERMINAL - TYPE T	EA	8.000	1660.000	13280.00	1710.000	13680.00	0.000	0.00
0210	8053000	ADD. LENGTH GUARDRAIL POST	LF	100.000	4.600	460.00	4.750	475.00	0.000	0.00
0220	8100001	PERMANENT VEGETATION	MSY	9.000	350.000	3150.00	309.000	2781.00	0.000	0.00
TOTAL ---->						224226.11		246108.06		


South Carolina
Department of Transportation
Columbia

Summary of Bids

Ref. No. : 001062
File No.(s) : 36.2001,
Letting Date: 04/09/2002

NEWBERRY COUNTY - S.C. FILE NO.(s) 36.2001, - FED AID PROJECT NO.(s) HMP-HIMP(202), -
(PIN - 027407) (ROAD WORK) - TYPE (ASPHALT CONCRETE SURFACING, ERECT STEEL BEAM GUARD
RAIL, PAVEMENT MARKINGS (PAINT ONLY)) - RD(s). S-286.320 MILES ON S-28 FROM SC98 TO
SC34; . TOTAL LENGTH OF PROJECT: 6.320 MILES. COMPLETION DATE: 07/31/2002 DBE GOAL:
10%

COMPANY NAME	LOCATION	TOTAL BID
01 SATTERFIELD CONSTRUCTION CO, INC.	GREENWOOD, SC.....	\$328,901.65

THIS IS TO CERTIFY THAT THIS IS A TRUE AND CORRECT COPY OF ALL
THE BIDS RECEIVED ON 04/09/2002 FOR THIS PROJECT.
CONTRACT ADMINISTRATOR  DATE 4/24/02

APPROVED BY: Elizabeth S. Mabry
TITLE: EXECUTIVE DIRECTOR

S.C.D.O.T.
 Ref. No. : 001062
 File No.(s) : 36.2001,
 Letting Date: 04/09/2002

ANALYSIS OF BIDS

PAGE: 02

CONTRACTORS ----->SATTERFIELD CONSTRUCTION CO,
 ADDRESS ----->GREENWOOD, SC

LINE	ITEM NO.	DESCRIPTION	UNIT	QUANTITIES	UNIT PRICE	AMOUNT	UNIT PRICE	AMOUNT	UNIT PRICE	AMOUNT
0010	1031000	MOBILIZATION	LS	NEC.	2200.000	2200.00	0.000	0.00	0.000	0.00
0020	1071000	TRAFFIC CONTROL	LS	NEC.	12800.000	12800.00	0.000	0.00	0.000	0.00
0030	2025000	REM.&DISP.OF EXIST ASPH. PVMT.	SY	28.000	25.000	700.00	0.000	0.00	0.000	0.00
0040	2033000	BORROW EXCAVATION	CY	1200.000	22.000	26400.00	0.000	0.00	0.000	0.00
0050	3069900	MAINTENANCE STONE	TON	300.000	15.000	4500.00	0.000	0.00	0.000	0.00
0060	4011004	LIQUID ASPHALT BINDER PG64-22	TON	357.176	171.000	61077.09	0.000	0.00	0.000	0.00
0070	4012060	F.DEF.ASPH.PAV.PATCH-6" UNIF.	SY	475.000	25.000	11875.00	0.000	0.00	0.000	0.00
0080	4033000	H/M ASPH.CONC.SURF.CR.- TYPE 3	TON	5952.940	28.390	169003.96	0.000	0.00	0.000	0.00
0090	6020005	PERMANENT CONSTRUCTION SIGNS	SF	168.000	14.500	2436.00	0.000	0.00	0.000	0.00
0100	6040010	4"WH.SLD.LINE-PVT.EDGE-F.D.PNT	LF	66700.000	0.120	8004.00	0.000	0.00	0.000	0.00
0110	6040025	24"WH.SLD.LNE-STOP/DIA-F.D.PNT	LF	24.000	1.650	39.60	0.000	0.00	0.000	0.00
0120	6040105	4"YEL.BRKN.LNE-GAP EXC-F.D.PNT	LF	6000.000	0.120	720.00	0.000	0.00	0.000	0.00
0130	6040110	4"YEL.SLD.LNE-PVT EDGE-F.D.PNT	LF	50000.000	0.120	6000.00	0.000	0.00	0.000	0.00
0140	6051100	PERM.YEL.PAV.MARK BI-DIR 4"X4"	EA	417.000	5.500	2293.50	0.000	0.00	0.000	0.00
0150	7211000	BITUMINOUS CURB	LF	60.000	10.000	600.00	0.000	0.00	0.000	0.00
0160	8051100	STEEL BEAM GUARDRAIL	LF	100.000	10.900	1090.00	0.000	0.00	0.000	0.00
0170	8051110	REMOVAL OF EXIST. GUARDRAIL	LF	325.000	1.500	487.50	0.000	0.00	0.000	0.00
0180	8052300	END TERMINAL - TYPE T	EA	4.000	1750.000	7000.00	0.000	0.00	0.000	0.00
0190	8052600	THRIE BEAM G.R.BRIDGE CONN.	EA	4.000	1100.000	4400.00	0.000	0.00	0.000	0.00
0200	8100001	PERMANENT VEGETATION	MSY	15.000	485.000	7275.00	0.000	0.00	0.000	0.00
		TOTAL ----->				328901.65				

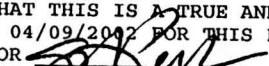
South Carolina
Department of Transportation
Columbia

Summary of Bids

Ref. No. : 001060
File No.(s) : 38.102C,
Letting Date: 04/09/2002

ORANGEBURG COUNTY - S.C. FILE NO.(s) 38.102C, - STATE PROJECT NO.(s) C-102C, - (PIN - 026063, 026065, 026067) (ROAD WORK) - TYPE (ASPHALT CONCRETE SURFACING, DRAINAGE, GRADING, - RD(s). S-2141, S-2142, S21400.344 MILES ON S-2141 FROM S-2071 SOUTHEASTERLY TO S-2140; 0.181 MILES ON S-2142 FROM S-2141 NORTHERLY TO S-2071; 0.345 MILES ON S2140 FROM US 178 N. E. FOR 0.35 MI;. TOTAL LENGTH OF PROJECT: 0.870 MILES. COMPLETION DATE: 09/30/2002

COMPANY NAME	LOCATION	TOTAL BID
01 U. S. GROUP, INC.	COLUMBIA, SC.....	\$292,498.10
02 REA CONSTRUCTION COMPANY	CHARLOTTE, NC.....	\$343,385.23
03 SOUTH EASTERN SITE SOLUTIONS, INC.	FLORENCE, SC.....	\$583,973.38

THIS IS TO CERTIFY THAT THIS IS A TRUE AND CORRECT COPY OF ALL
THE BIDS RECEIVED ON 04/09/2002 FOR THIS PROJECT.
CONTRACT ADMINISTRATOR  DATE 4/24/02

APPROVED BY: Elizabeth S. Mabry
TITLE: EXECUTIVE DIRECTOR

ANALYSIS OF BIDS

		CONTRACTORS ---->U. S. GROUP, INC. ADDRESS ---->COLUMBIA, SC				REA CONSTRUCTION COMPANY CHARLOTTE, NC		SOUTH EASTERN SITE SOLUTI FLORENCE, SC		
LINE	ITEM NO.	DESCRIPTION	UNIT	QUANTITIES	UNIT PRICE	AMOUNT	UNIT PRICE	AMOUNT	UNIT PRICE	AMOUNT
0010	1031000	MOBILIZATION	LS	NEC.	5000.000	5000.00	6500.000	6500.00	10710.000	10710.00
0020	2011000	CLEAR. & GRUB. WITHIN R/W	LS	NEC.	30150.000	30150.00	22000.000	22000.00	42525.000	42525.00
0030	2013050	CLEARING & GRUBBING DITCHES	ACRE	2.500	5000.000	12500.00	5000.000	12500.00	9450.000	23625.00
0040	2023000	REM. & DISP.OF EXIST. PAVEMENT	SY	100.000	10.000	1000.00	15.000	1500.00	20.160	2016.00
0050	2031000	UNCLASSIFIED EXCAVATION	CY	6289.000	8.300	52198.70	10.500	66034.50	26.500	166658.50
0060	3031006	SAND-CLAY BASE CR.(6"UNIF.)	SY	16858.000	3.000	50574.00	3.750	63217.50	6.900	116320.20
0070	3069900	MAINTENANCE STONE	TON	275.000	15.000	4125.00	22.000	6050.00	23.000	6325.00
0080	4010005	PRIME COAT	GAL	4555.000	2.500	11387.50	2.500	11387.50	3.150	14348.25
0090	4011004	LIQUID ASPHALT BINDER PG64-22	TON	77.000	175.000	13475.00	175.000	13475.00	220.500	16978.50
0100	4031100	H/M ASPH.CONC.SURF. CR. TYPE 1	TON	1251.000	45.000	56295.00	45.000	56295.00	56.000	70056.00
0110	6020005	PERMANENT CONSTRUCTION SIGNS	SF	520.000	9.950	5174.00	11.000	5720.00	17.000	8840.00
0120	7141113	18" RC PIPE CUL.-CLASS III	LF	364.000	18.000	6552.00	22.500	8190.00	36.000	13104.00
0130	7141114	24" RC PIPE CUL.-CLASS III	LF	68.000	24.000	1632.00	32.000	2176.00	44.100	2998.80
0140	7141116	36" RC PIPE CUL.-CLASS III	LF	128.000	40.000	5120.00	53.000	6784.00	60.000	7680.00
0150	7191250	CATCH BASIN -TYPE 9 MH	EA	11.000	1000.000	11000.00	1400.000	15400.00	1500.000	16500.00
0160	7192020	DROP INLET(24" X 36")	EA	2.000	1000.000	2000.00	1250.000	2500.00	1890.000	3780.00
0170	7205000	CONCRETE DRIVEWAY(6" UNIFORM)	SY	100.000	30.000	3000.00	96.000	9600.00	35.000	3500.00
0180	8011055	AGGR. UNDERDRAIN	CY	143.000	20.000	2860.00	34.000	4862.00	83.000	11869.00
0190	8021206	6" PERFORATED PIPE UNDERDRAIN	LF	1100.000	4.000	4400.00	10.000	11000.00	11.000	12100.00
0200	8041020	RIP-RAP (CLASS B)	TON	75.000	45.000	3375.00	60.000	4500.00	40.000	3000.00
0210	8048205	GEOTEX/EROS.CONT(CLASS2)TYPE B	SY	150.000	3.000	450.00	6.000	900.00	6.000	900.00
0220	8072000	RESET CHAIN-LINK FENCE	LF	100.000	4.000	400.00	4.500	450.00	20.000	2000.00
0230	8081000	MOVING ITEM NO.(001) (S2140)	LS	NEC.	100.000	100.00	115.000	115.00	2000.000	2000.00
0240	8081000	MOVING ITEM NO.(001) (S2141)	LS	NEC.	50.000	50.00	60.000	60.00	2000.000	2000.00
0250	8081000	MOVING ITEM NO.(002) (S2141)	LS	NEC.	300.000	300.00	350.000	350.00	2000.000	2000.00
0260	8081000	MOVING ITEM NO.(003) (S2141)	LS	NEC.	100.000	100.00	120.000	120.00	2000.000	2000.00
0270	8081000	MOVING ITEM NO.(004) (S2141)	LS	NEC.	300.000	300.00	350.000	350.00	2000.000	2000.00
0280	8081000	MOVING ITEM NO.(005) (S2141)	LS	NEC.	50.000	50.00	60.000	60.00	2000.000	2000.00
0290	8081000	MOVING ITEM NO.(006) (S2141)	LS	NEC.	50.000	50.00	60.000	60.00	2000.000	2000.00
0300	8101000	SEEDING (MULCHED)	MSY	18.202	230.000	4186.46	260.000	4732.52	300.000	5460.60
0310	8103000	TEMPORARY SEEDING	MSY	9.102	60.000	546.12	68.000	618.93	65.000	591.63
0320	8104100	FERTILIZER (10-10-10)	TON	3.090	240.000	741.60	270.000	834.30	300.000	927.00
0330	8105000	LIME	TON	3.040	60.000	182.40	67.000	203.68	65.000	197.60
0340	8106000	NITROGEN	LBS	182.000	2.250	409.50	2.500	455.00	3.000	546.00
0350	8109900	MOWING	MSY	27.304	6.000	163.82	6.750	184.30	12.500	341.30
0360	8152000	BALED STRAW	BALE	100.000	7.500	750.00	7.000	700.00	17.000	1700.00
0370	8153000	SILT FENCE	LF	1250.000	1.520	1900.00	2.800	3500.00	3.500	4375.00
TOTAL ---->						292498.10		343385.23		583973.38

South Carolina
Department of Transportation
Columbia

Summary of Bids

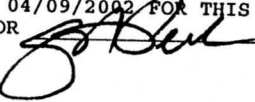
Ref. No. : 001069
File No.(s) : 46.101C,
Letting Date: 04/09/2002

YORK COUNTY - S.C. FILE NO.(s) 46.101C, - STATE PROJECT NO.(s) C-101C, - (PIN - 027255) (ROAD WORK) - TYPE (ASPHALT CONCRETE SURFACING, BITUMINOUS SURFACING, MILLING EXISTING ASPHALT PAVEMENT, PAVEMENT MARKINGS (PAINT ONLY)) - RD(s). S-103, S-1035, S-1038, S-1039, S-1040, S-1057, S-1065, S-1088, S-1151, S-1170, S-1210, S-1260, S-1282, S-1334, S-1339, S-1379, S-1385, S-1390, S-1416, S-1429, S-1488, S-1521, S-1531, S-1536, S-18, S-191, S-245, S-287, S-288, S-290, S-331, S-350, S-368, S-418, S-487, S-511, S-533, S-562, S-586, S-605, S-611, S-619, S-624, S-637, S-638, S-639, S-640, S-720, S-738, S-782, S-783, S-785, S-795, S-867, S-872, S-898, S-972, S-973, US21 0.910 MILES ON S-103 FROM S-1057 TO S-102; 0.190 MILES ON S-1035 FROM S-800 TO CITY STREET; 0.110 MILES ON S-1038 FROM S-1039 TO US21 BY PASS; 0.170 MILES ON S-1039 FROM S-1038 TO S-1040; 0.100 MILES ON S-1040 FROM S-1039 TO END STATE MAINT.; 0.650 MILES ON S-1057 FROM S-103 TO S-103; 1.120 MILES ON S-1065 FROM S-658 TO S-1065; 0.330 MILES ON S-1088 FROM S-30 TO END STATE MAINT.; 0.500 MILES ON S-1151 FROM SC 97 TO SC 211; 0.220 MILES ON S-1170 FROM S-18 TO S-584; 0.320 MILES ON S-1210 FROM S-195 TO END STATE MAINT.; 0.480 MILES ON S-1260 FROM US 21 BUS TO S-133; 0.190 MILES ON S-1282 FROM S-1536 TO SC322; 0.200 MILES ON S-1334 FROM S-710 TO END STATE MAINT.; 0.720 MILES ON S-1339 FROM S-188 TO END STATE MAINT.; 0.950 MILES ON S-1379 FROM SC49 TO END STATE MAINT.; 0.590 MILES ON S-1385 FROM SC-49 TO END STATE MAINT.; 0.200 MILES ON S-1390 FROM S-30 TO END STATE MAINT.; 1.100 MILES ON S-1416 FROM SC 901 TO S-247; 0.450 MILES ON S-1429 FROM 0.05 MI E OF SC-49 TO 0.50 MI EASTERLY; 0.100 MILES ON S-1488 FROM S-1065 TO END STATE MAINT.; 0.400 MILES ON S-1521 FROM S-30 TO S-1522; 1.050 MILES ON S-1531 FROM US-21 TO S-162; 0.580 MILES ON S-1536 FROM S-102 TO S-1282; 0.230 MILES ON S-18 FROM S-604 TO CITY STREET; 0.270 MILES ON S-18 FROM S-586 TO S-604; 0.150 MILES ON S-191 FROM S-85 TO S-245; 0.100 MILES ON S-245 FROM CITY STREET TO US21 BUS; 0.400 MILES ON S-287 FROM SC72 TO SC121; 0.240 MILES ON S-288 FROM S-800 TO S-297; 0.400 MILES ON S-290 FROM S-289 TO S-880; 0.130 MILES ON S-331 FROM SC274 TO 0.11 MI NE OF S-122; 0.210 MILES ON S-331 FROM 0.11 MI NE OF S-122 TO 0.10 MI SW OF S-122; 0.700 MILES ON S-331 FROM 0.10 SW OF S-122 TO SC 5; 0.220 MILES ON S-350 FROM S-350 TO S-593; 0.170 MILES ON S-368 FROM S-610 TO END STATE MAINT.; 0.100 MILES ON S-418 FROM S-1088 TO S-1087; 0.100 MILES ON S-487 FROM S-120 TO S-1037; 0.250 MILES ON S-511 FROM CITY STREET TO US-21 BUS; 0.210 MILES ON S-533 FROM S-191 TO S-481; 0.330 MILES ON S-562 FROM S-515 TO CITY STREET; 0.060 MILES ON S-586 FROM CITY STREET TO S-18; 0.110 MILES ON S-586 FROM S-18 TO S-581; 0.190 MILES ON S-586 FROM S-581 TO END STATE MAINT.; 0.150 MILES ON S-605 FROM CITY STREET TO S-18; 0.070 MILES ON S-611 FROM S-613 TO S-368; 0.270 MILES ON S-619 FROM S-257 TO S-440; 0.610 MILES ON S-624 FROM S-710 TO S-6; 0.280 MILES ON S-637 FROM S-195 TO S-911; 0.250 MILES ON S-638 FROM S-195 TO S-911; 0.170 MILES ON S-639 FROM S-195 TO S-911; 0.210 MILES ON S-640 FROM US21 BUS TO S-639; 0.940 MILES ON S-720 FROM S-30 TO S-720; 1.100 MILES ON S-738 FROM S-31 TO S-734; 0.460 MILES ON S-782 FROM S-196 TO S-783; 0.240 MILES ON S-783 FROM S-782 TO S-785; 0.550 MILES ON S-785 FROM S-783 TO S-196; 0.070 MILES ON S-795 FROM S-344 TO SC901; 0.280 MILES ON S-867 FROM S-337 TO S-101; 0.290 MILES ON S-872 FROM S-101 TO S-874; 0.170 MILES ON S-898 FROM S-514 TO S-122; 0.350 MILES ON S-972 FROM S-973 TO S-561; 0.590 MILES ON S-973 FROM S-561 TO S-972; 0.770 MILES ON US21 FROM COUNTY ROAD TO SC-160; . TOTAL LENGTH OF PROJECT: 24.020 MILES. COMPLETION DATE: 10/31/2002

COMPANY NAME	LOCATION	TOTAL BID
01 REA CONSTRUCTION COMPANY	CHARLOTTE, NC.....	\$1,594,067.24

02 BOGGS PAVING, INC.
03 BLYTHE DEVELOPMENT COMPANY
04 BLYTHE CONSTRUCTION, INC.

MONROE, NC.....\$1,622,820.98
CHARLOTTE, NC.....\$1,686,462.21
CHARLOTTE, NC.....\$1,798,614.17

THIS IS TO CERTIFY THAT THIS IS A TRUE AND CORRECT COPY OF ALL
THE BIDS RECEIVED ON 04/09/2002 FOR THIS PROJECT.
CONTRACT ADMINISTRATOR  DATE 4/24/02

APPROVED BY: Elizabeth S. Mabry
TITLE: EXECUTIVE DIRECTOR

1686462.21


South Carolina
Department of Transportation
Columbia

Summary of Bids

Ref. No. : 001049
File No.(s) : 47.165B,
Letting Date: 04/09/2002

STATEWIDE COUNTIES - ANDERSON-CHEROKEE-CHESTER-FAIRFIELD-GREENVILLE-LAURENS-LEXINGTON-
NEWBERRY-OCONEE-RICHLAND-SPARTANBURG-YORK - S.C.FILE NO.(s)47.165B- FED AID PROJECT NO.(s)
IMG-PM88(038)-(PIN - 027270)(TRAFFIC WORK)- TYPE (The work on this project consists of
removing existing surface mounted markers and lenses in snow plowable markers and
providing and applying new surface mounted raised markers and replacement lenses for
snow plowable markers on a total of 334 miles of) - US RTE(s). VARIOUS334.000
MILES ON VARIOUS FROM ALL INTERSTATE ROUTES TO IN NW HALF OF SC;. TOTAL LENGTH OF
PROJECT: 334.000 MILES. COMPLETION DATE: 08/31/2002

COMPANY NAME	LOCATION	TOTAL BID
01 ROADMARK CORPORATION	DURHAM, NC.....	\$244,502.55
02 OGLESBY CONSTRUCTION, INC.	NORWALK, OH.....	\$245,703.90
03 AKCA, INC.	PLANT CITY, FL.....	\$267,185.00

THIS IS TO CERTIFY THAT THIS IS A TRUE AND CORRECT COPY OF ALL
THE BIDS RECEIVED ON 04/09/2002 FOR THIS PROJECT.
CONTRACT ADMINISTRATOR  DATE 4/24/02

APPROVED BY: Elizabeth S. Mabry
TITLE: EXECUTIVE DIRECTOR

LINE		ITEM NO.		DESCRIPTION		CONTRACTORS		ADDRESS		OGLESBY CONSTRUCTION, INC.		AKCA, INC.	
						---->ROADMARK CORPORATION		---->DURHAM, NC		NORWALK, OH		PLANT CITY, FL	
						UNIT	QUANTITIES	UNIT PRICE	AMOUNT	UNIT PRICE	AMOUNT	UNIT PRICE	AMOUNT
0010	1031000	MOBILIZATION		LS	NEC.	15000.000	15000.00	4000.000	4000.00	5300.000	5300.00		
0020	1071000	TRAFFIC CONTROL		LS	NEC.	15000.000	15000.00	15000.000	15000.00	45000.000	45000.00		
0030	6050029	CLR.MONO DIR.REPL.REFL.		EA	8700.000	8.000	69600.00	7.900	68730.00	6.000	52200.00		
0040	6051005	PERM.YEL.PAV.MARK MONO-DIR 4X4		EA	675.000	2.610	1761.75	3.500	2362.50	3.000	2025.00		
0050	6052001	PER.RD/C.PAV.MARK BIDIR 4"X4"		EA	54220.000	2.640	143140.80	2.870	155611.40	3.000	162660.00		
TOTAL ---->							244502.55		245703.90		267185.00		


South Carolina
Department of Transportation
Columbia

Summary of Bids

Ref. No. : 001050
File No.(s) : 47.166B,
Letting Date: 04/09/2002

STATEWIDE COUNTIES - AIKEN-BERKELEY-CALHOUN-CHARLESTON-CLARENDON-COLLETON-DARLINGTON-DILLON-DORCHESTER-FLORENCE-HAMPTON-JASPER-KERSHAW-LEE-LEXINGTON-ORANGEBURG-RICHLAND-SUMTER - S. C. FILE NO.(s) 47.166B, - FED AID PROJECT NO.(s) IMG-PM88 (039), - (PIN - 027271) (TRAFFIC WORK) - TYPE (The work on this project consist of removing existing surface mounted markers and providing and applying new surface mounted raised markers on a total of 494.5 miles of interstate routes located Southeast of a line along I-20 and I-95 (including these) - US RTE(s). VARIOUS 494.500 MILES ON VARIOUS FROM ALL INTERSTATE ROUTES TO IN SE HALF OF SC;. TOTAL LENGTH OF PROJECT: 494.500 MILES. COMPLETION DATE: 08/31/2002

COMPANY NAME	LOCATION	TOTAL BID
01 OGLESBY CONSTRUCTION, INC.	NORWALK, OH.....	\$331,868.75
02 ROADMARK CORPORATION	DURHAM, NC.....	\$349,175.00
03 AKCA, INC.	PLANT.CITY, FL.....	\$387,700.00

THIS IS TO CERTIFY THAT THIS IS A TRUE AND CORRECT COPY OF ALL
THE BIDS RECEIVED ON 04/09/2002 FOR THIS PROJECT.
CONTRACT ADMINISTRATOR  DATE 4/24/02

APPROVED BY: Elizabeth S. Mabry
TITLE: EXECUTIVE DIRECTOR

S.C.D.O.T.
 Ref. No. : 001050
 File No.(s) : 47.166B,
 Letting Date: 04/09/2002

ANALYSIS OF BIDS

PAGE: 02

		CONTRACTORS ---->OGLESBY CONSTRUCTION, INC. ADDRESS ---->NORWALK, OH				ROADMARK CORPORATION DURHAM, NC		AKCA, INC. PLANT CITY, FL	
LINE	ITEM NO. DESCRIPTION	UNIT	QUANTITIES	UNIT PRICE	AMOUNT	UNIT PRICE	AMOUNT	UNIT PRICE	AMOUNT
0010	1031000 MOBILIZATION	LS	NEC.	5800.000	5800.00	20000.000	20000.00	7500.000	7500.00
0020	1071000 TRAFFIC CONTROL	LS	NEC.	15000.000	15000.00	20000.000	20000.00	45000.000	45000.00
0030	6051005 PERM.YEL.PAV.MARK MONO-DIR 4X4	EA	4625.000	3.150	14568.75	3.000	13875.00	3.200	14800.00
0040	6051100 PERM.YEL.PAV.MARK BI-DIR 4"X4"	EA	100.000	5.000	500.00	3.000	300.00	4.000	400.00
0050	6052001 PER.RD/C.PAV.MARK BIDIR 4"X4"	EA	100000.000	2.960	296000.00	2.950	295000.00	3.200	320000.00
	TOTAL ---->				331868.75		349175.00		387700.00

THE FOLLOWING PROJECT IN THE APRIL 9, 2002 HIGHWAY LETTING IS
RECOMMENDED FOR REJECTION:

South Carolina
Department of Transportation
Columbia


Summary of Bids

Ref. No. : 001068
File No.(s) : 10.2001,
Letting Date: 04/09/2002

CHARLESTON COUNTY - S.C. FILE NO.(s) 10.2001, - FED AID PROJECT NO.(s) HMP-HIMP(202),
- (PIN - 027567) (ROAD WORK) - TYPE (ASPHALT CONCRETE SURFACING, MILLING EXISTING
ASPHALT PAVEMENT, PAVEMENT MARKINGS (PAINT & THERMOPLASTIC)) - US RTE(s). 4TH AVEN,
ABRAHAM, ALSTON, AMERICA, ASHLEY, ASHLEY H, ASHLEY R, BAYHILL, BAYVIEW, BEACON,
BONHAM, BONNIE, BOXWOOD, BRITTANY, BUSINESS, CAMP, COINBOW, COLUMN, COTTINGH,
COURTENA, CROSSGAT, CSU ROAD, DEBONAIR, DIXIE, DOCTOR, DRAPER, DRYDEN, DUNLAP,
DUNNEMAN, DURHAM, E COLPAT, E MONTAG, EARL, ETHEL, FAIRWIND, FITZROY, GEDDES,
GRIMBALL, HAMLIN, HANDEL, HARRIS, HERIOT, HUGER, HURTES, INDUSTRI, JUDY, KENT,
KOESTER, LAKEVIEW, LAMBS, LINE, LOGWOOD, MAGGIE, MAGRATH, MALL, MANDERLE, MCKNIGHT,
MCMILLAN, MEETING, MORRISON, N.CAROLI, N.RHETT, N.SHADOW, N.TRINIT, NIAGRA, OCEANIC,
OLYMPIA, ORVID, PETTY, PITTMAN, PLEASANT, PRESIDEN, RAILROAD, RED BIRC, REGAL,
REYNOLDS, RICE PON, RIVERLAN, ROSIN, RUTLEDGE, S.TRINIT, SANDCROF, SAPLING, SARATOGA,
SETON, SHADOW, SHERWOOD, SINLEA, SPARK, SPRIG, SPRING, STUART, SUZANNE, US-17S.F,
W.HAMILT, W.STALL, WOODBINE, YORK 0.175 MILES ON 4TH AVEN FROM 6TH ST. TO 5TH ST.;
0.096 MILES ON ABRAHAM FROM MONTAGUE AVE TO PEARSON AVE; 0.117 MILES ON ALSTON FROM
EGYPT ROAD TO MAGGIE ROAD; 0.299 MILES ON AMERICA FROM N END TO LEE STREET; 1.332
MILES ON ASHLEY FROM TRADD STREET TO SEPTIMA CLARK XWAY; 0.884 MILES ON ASHLEY H FROM
ASHLEY RIVER RD TO CAPTIVA ROW; 1.458 MILES ON ASHLEY R FROM SAM RITTENBERG BLVD TO
SANDCROFT ROAD; 0.338 MILES ON BAYHILL FROM FOXHALL RD. TO FOXHALL RD.; 0.721 MILES
ON BAYVIEW FROM COLEMAN BLVD. TO END; 0.121 MILES ON BEACON FROM BOXWOOD AVE. TO
HAMPTON AVE.; 0.085 MILES ON BONHAM FROM TRAPIER DR. TO FT. JOHNSON RD.; 0.126 MILES
ON BONNIE FROM N SHADOW DR. TO END; 0.121 MILES ON BOXWOOD FROM BEACON ST. TO SPRUILL
AVE.; 0.054 MILES ON BRITTANY FROM SAM RITTENBURG BLVD. TO DUPONT RD.; 0.440 MILES ON
BUSINESS FROM CROSS COUNTRY ROAD TO CUL-DE-SAC; 0.842 MILES ON CAMP FROM RIVERLAND
DR. TO FOLLY ROAD; 0.247 MILES ON COINBOW FROM HOBCAW DR. TO HOBCAW DR.; 0.103 MILES
ON COLUMN FROM HAMPTON AVE. TO END; 0.828 MILES ON COTTINGH FROM S END OF NOBLE LN TO
FRONTAGE RD US-17; 0.275 MILES ON COURTENA FROM CALHOUN ST. TO CANNON ST.; 0.212
MILES ON CROSSGAT FROM S. OAKRIDGE TO END; 0.250 MILES ON CSU ROAD FROM BAPTIST
COLLEGE BLVD. TO CSU ROAD S-1652; 0.280 MILES ON CSU ROAD FROM FRONTAGE RD. TO END;
0.395 MILES ON CSU ROAD FROM US-78 TO CSU ROAD S-2661; 0.661 MILES ON CSU ROAD FROM
CSU RD S-1652 TO END; 0.084 MILES ON DEBONAIR FROM HACKMANN AVE. TO HAMPTON AVE.;
0.646 MILES ON DIXIE FROM SC-162 TO GIBSON RD.; 0.596 MILES ON DOCTOR FROM MAIN RD.
TO END; 0.221 MILES ON DRAPER FROM BRADDOCK AVE. TO PITTMAN STREET; 0.136 MILES ON
DRYDEN FROM DICKENS ST. TO ORANGE GROVE RD.; 0.447 MILES ON DUNLAP FROM RAB DR. TO
RIVERS AVE.; 0.603 MILES ON DUNNEMAN FROM 5TH AVE. TO 12TH AVE.; 0.075 MILES ON
DURHAM FROM SAM RITTENBERG BLVD. TO CUL-DE-SAC; 0.263 MILES ON E COLPAT FROM RAILROAD
AVE. TO OWENS DR.; 0.834 MILES ON E MONTAG FROM RR TRACKS AVE TO PARK CIR.; 0.034
MILES ON EARL FROM S TRINITY DR. TO END; 3.791 MILES ON ETHEL FROM CUL-DE-SAC TO
SC-165; 0.190 MILES ON FAIRWIND FROM OTRANTO RD. TO 1002' N; 0.523 MILES ON FITZROY
FROM SHADOWMOSS PKEY TO CUL-DE-SAC; 0.476 MILES ON GEDDES FROM ODGEN RD TO END; 0.504
MILES ON GRIMBALL FROM SAMUEL RD. TO CARLA ST.; 1.458 MILES ON HAMLIN FROM US-17 TO
MERCURY ROAD; 0.050 MILES ON HANDEL FROM CANTERBURY ROAD TO HOLLYWOOD DRIVE; 0.311
MILES ON HARRIS FROM MORRISON DRIVE TO MEETING STREET; 0.093 MILES ON HERIOT FROM
PETTY STREET TO RUTLEDGE AVENUE; 0.694 MILES ON HUGER FROM RUTLEDGE AVENUE TO
MORRISON DRIVE; 0.277 MILES ON HURTES FROM WILSHIRE DRIVE TO CUL-DE-SAC; 0.420 MILES
ON INDUSTRI FROM DOCHESTER RD. TO AZELEA DRIVE; 0.031 MILES ON JUDY FROM SHADOW DRIVE

TO CUL-DE-SAC; 0.337 MILES ON KENT FROM MATHIS FERRY ROAD TO END; 0.766 MILES ON KOESTER FROM LADSON RD. TO PVMT. CHG.; 0.634 MILES ON LAKEVIEW FROM US-17 BYPASS FRONTAGE RD. TO JAPONICA ROAD; 0.976 MILES ON LAMBS FROM DORCHESTER RD. TO END; 0.719 MILES ON LINE FROM RT 17 TO AIKEN STREET; 0.478 MILES ON LOGWOOD FROM GARWOOD DRIVE TO MIDVIEW DRIVE; 0.332 MILES ON MAGGIE FROM SNOWDEN ROAD TO N. END; 0.127 MILES ON MAGRATH FROM US-17 N. TO WINGO WAY; 0.528 MILES ON MALL FROM W. MONTAGUE AVE. TO BRIDGE; 0.073 MILES ON MANDERLE FROM FOXHALL ROAD TO CUL-DE-SAC; 0.288 MILES ON MCKNIGHT FROM LOWELL DRIVE TO PURCELL DRIVE; 0.519 MILES ON MCMILLAN FROM MEETING STREET TO SPRUILL AVE.; 0.200 MILES ON MEETING FROM E PINCKNEY STREET TO DUNMEYER HILL ROAD; 0.315 MILES ON MORRISON FROM BENNETT STREET TO SIMMONS STREET; 0.488 MILES ON N.CAROLI FROM SPRUILL AVE TO REYNOLDS AVE.; 0.657 MILES ON N.RHETT FROM PARK CIRCLE TO RR TRACKS; 0.423 MILES ON N.SHADOW FROM SHADOW DRIVE TO HOUSE #1090N; 0.153 MILES ON N.TRINIT FROM S. TRINITY DR. TO DURHAM PL.; 0.264 MILES ON NIAGRA FROM SARATOGA RD. TO RANGER RD.; 0.557 MILES ON OCEANIC FROM PETTY ST. TO KING ST.; 0.318 MILES ON OLYMPIA FROM RANGER DR. TO OREGON AVE.; 0.209 MILES ON ORVID FROM CHICORA AVE. TO END; 0.182 MILES ON PETTY FROM HERIOT ST. TO MECHANIC STREET; 0.354 MILES ON PITTMAN FROM DURANT AVE. TO SHERWOOD ST.; 0.061 MILES ON PLEASANT FROM END TO END; 0.336 MILES ON PLEASANT FROM PLEASANT PINE TEE TO CHUCK DAWLWY BLVD.; 0.324 MILES ON PRESIDEN FROM SEPTIMA CLARK XWAY TO DOUGHTY ST.; 0.649 MILES ON PRESIDEN FROM MARY MURRAY DRIVE TO SEPTIMA CLARK XWAY; 0.257 MILES ON RAILROAD FROM E NASH ST. TO E COLPAT ST.; 0.380 MILES ON RED BIRC FROM RUFF RD. TO RUFF RD.; 0.131 MILES ON REGAL FROM BOXWOOD AVE. TO HAMPTON AVE.; 0.607 MILES ON REYNOLDS FROM MEETING ST. TO N. CAROLINA AVE.; 0.392 MILES ON RICE PON FROM TRAFFIC CIRCLE TO CUL-DE-SAC; 4.733 MILES ON RIVERLAN FROM GRIMBALL RD. TO END; 0.351 MILES ON ROSIN FROM RED BIRCH CIRCLE TO LOWELL DRIVE; 1.589 MILES ON RUTLEDGE FROM US-17 TO HERIOT STREET; 0.104 MILES ON S.TRINIT FROM WESTMINSTER ROAD TO N. TRINITY DRIVE; 0.173 MILES ON SANDCROF FROM ASHLEY HALL PLANTATION RD TO CUL-DE-SAC; 0.039 MILES ON SAPLING FROM LOGWOOD STREET TO CUL-DE-SAC; 0.294 MILES ON SARATOGA FROM HOUSTON ST TO RANGER RD; 0.090 MILES ON SETON FROM N. TRINITY DRIVE TO END; 0.420 MILES ON SHADOW FROM JUDY CT. TO GEORGETOWN HWY.; 0.272 MILES ON SHERWOOD FROM N. RHETT AVE. TO PITTMAN ST.; 0.146 MILES ON SINLEA FROM MATOAKA ST. TO POCAHONTAS ST.; 0.366 MILES ON SPARK FROM MATHIS FERRY RD TO END; 0.036 MILES ON SPRIG FROM LOGWOOD ST. TO CUL-DE-SAC; 3.577 MILES ON SPRING FROM US-17 TO END OF PAVEMENT; 0.261 MILES ON STUART FROM MORRISON DRIVE TO MEETING STREET; 0.292 MILES ON SUZANNE FROM PURCELL DRIVE TO LOWELL DRIVE; 0.538 MILES ON US-17S.F FROM 635' S OF ANNA KNAPP BLVD TO 3608' S.; 0.577 MILES ON US-17S.F FROM 716' S. OF S. SHELLMORE B TO 605' S.; 0.153 MILES ON W.HAMILT FROM LINCOLN AVE. TO W. CAROLINA AVE.; 0.257 MILES ON W.STALL FROM LINCOLN AVE. TO END; 0.387 MILES ON WOODBINE FROM REMOUNT RD TO END; 0.355 MILES ON YORK FROM MATHIS FERRY RD. TO END; . TOTAL LENGTH OF PROJECT: 51.261 MILES. COMPLETION DATE: 12/31/2002 DBE GOAL: 8%.

COMPANY NAME	LOCATION	TOTAL BID
01 HINKLE CONTRACTING CORP.	PARIS, KY.....	\$5,143,000.00
02 BANKS CONSTRUCTION COMPANY	N..CHARLESTON, SC.....	\$5,695,853.22
03 SANDERS BROTHERS CONSTRUCTION CO. INC.	N..CHARLESTON, SC.....	\$5,945,011.41

THIS IS TO CERTIFY THAT THIS IS A TRUE AND CORRECT COPY OF ALL THE BIDS RECEIVED ON 04/09/2002 FOR THIS PROJECT.
 CONTRACT ADMINISTRATOR  DATE 4/24/02

APPROVED BY: Elizabeth S. Mabry
 TITLE: EXECUTIVE DIRECTOR

S.C.D.O.T.
 Ref. No. : 001068
 File No.(s) : 10.2001,
 Letting Date: 04/09/2002

ANALYSIS OF BIDS

CONTRACTORS ---->HINKLE CONTRACTING CORP. ADDRESS ---->PARIS, KY					BANKS CONSTRUCTION COMPANY N. CHARLESTON, SC		SANDERS BROTHERS CONSTRU N. CHARLESTON, SC			
LINE	ITEM NO.	DESCRIPTION	UNIT	QUANTITIES	UNIT PRICE	AMOUNT	UNIT PRICE	AMOUNT	UNIT PRICE	AMOUNT
0010	1031000	MOBILIZATION	LS	NEC.	65000.000	65000.00	38000.000	38000.00	40000.000	40000.00
0020	1071000	TRAFFIC CONTROL	LS	NEC.	98500.000	98500.00	122000.000	122000.00	40000.000	40000.00
0030	2021000	REM. OF STRUCT. & OBSTRUCT.	LS	NEC.	10884.140	10884.14	2000.000	2000.00	8500.000	8500.00
0040	2033000	BORROW EXCAVATION	CY	59856.000	1.000	59856.00	9.000	538704.00	15.000	897840.00
0050	3050106	GRADED AGGR.BASE COURSE-6"UNIF	SY	2565.000	8.850	22700.25	6.000	15390.00	5.750	14748.75
0060	3069900	MAINTENANCE STONE	TON	1000.000	23.300	23300.00	15.000	15000.00	15.000	15000.00
0070	4011004	LIQUID ASPHALT BINDER PG64-22	TON	4355.000	151.350	659129.25	164.800	717704.00	157.240	684780.20
0080	4012040	FULL DEP.ASPH.PAV.PATCH-4"UNIF	SY	42927.000	14.750	633173.25	15.000	643905.00	17.510	751651.77
0090	4013150	MILL. EXIST. ASPH. PVMT. 1.5"	SY	219573.000	2.650	581868.45	1.300	285444.90	1.530	335946.69
0100	4031100	H/M ASPH.CONC.SURF. CR. TYPE 1	TON	72570.000	36.600	2656062.00	41.390	3003672.30	39.180	2843292.60
0110	6020005	PERMANENT CONSTRUCTION SIGNS	SF	2886.000	9.700	27994.20	10.000	28860.00	10.670	30793.62
0120	6040005	4"WH.BRKN.LINE-GAP EX-F.D.PNT.	LF	11300.000	0.080	904.00	0.090	1017.00	0.090	1017.00
0130	6040010	4"WH.SLD.LINE-PVT.EDGE-F.D.PNT	LF	76458.000	0.080	6116.64	0.090	6881.22	0.090	6881.22
0140	6040015	8"WH.SLD(CRSSWLK&CHANN)F.D.PNT	LF	6798.000	0.450	3059.10	0.500	3399.00	0.490	3331.02
0150	6040020	12"WH.SLD LNE-F.D.PNT	LF	3076.000	0.760	2337.76	0.830	2553.08	0.810	2491.56
0160	6040025	24"WH.SLD.LNE-STOP/DIA-F.D.PNT	LF	1845.000	1.520	2804.40	1.650	3044.25	1.620	2988.90
0170	6040030	WH.SING.ARRW-LT,STR,RT-F.D.PNT	EA	177.000	35.350	6256.95	38.500	6814.50	37.800	6690.60
0180	6040040	WH.COMB.ARRW(STR&RT/LT)F.D.PNT	EA	86.000	45.450	3908.70	49.500	4257.00	48.600	4179.60
0190	6040045	RAILROAD CROSS.SYMBOLS-F.D.PNT	EA	13.000	75.760	984.88	82.500	1072.50	81.000	1053.00
0200	6040105	4"YEL.BRKN.LNE-GAP EXC-F.D.PNT	LF	25710.000	0.080	2056.80	0.090	2313.90	0.090	2313.90
0210	6040110	4"YEL.SLD.LNE-PVT EDGE-F.D.PNT	LF	188316.000	0.080	15065.28	0.090	16948.44	0.090	16948.44
0220	6041005	4" WH.BRKNLINE THERMO -90 MIL.	LF	11300.000	0.240	2712.00	0.260	2938.00	0.240	2712.00
0230	6041010	4" WH SLD LNE PVT EL TH-90 ML	LF	76458.000	0.230	17585.34	0.200	15291.60	0.230	17585.34
0240	6041015	8" WH. SLDLNES THERMO.-125 MIL	LF	6798.000	0.760	5166.48	0.880	5982.24	0.810	5506.38
0250	6041020	12" WH.SLDLNES THERMO-125 MIL.	LF	3076.000	1.520	4675.52	2.200	6767.20	1.620	4983.12
0260	6041025	24" WH SLDLNES THERMO-125 MIL.	LF	1845.000	2.880	5313.60	3.850	7103.25	2.700	4981.50
0270	6041030	WHITE SGL ARROWS THERMO-125MIL	EA	177.000	60.610	10727.97	60.500	10708.50	59.400	10513.80
0280	6041040	WH.COMBO.ARROWS THERMO-125MIL.	EA	86.000	75.760	6515.36	71.500	6149.00	64.800	5572.80
0290	6041045	R.R.CROSS.SYMBOLS-THERMO- 125M	EA	13.000	101.010	1313.13	220.000	2860.00	108.000	1404.00
0300	6041064	4" YEL.BRKN.LINES.THERMO.90MIL	LF	25710.000	0.230	5913.30	0.260	6684.60	0.240	6170.40
0310	6041074	4"YEL.SLD.LNES.- THERMO. 90MIL	LF	188316.000	0.230	43312.68	0.200	37663.20	0.220	41429.52
0320	6050005	PERM.CLR PAV.MARK MONO. 4"X 4"	EA	686.000	3.890	2668.54	3.580	2455.88	4.160	2853.76
0330	6051100	PERM.YEL.PAV.MARK BI-DIR 4"X4"	EA	827.000	3.890	3217.03	3.580	2960.66	4.160	3440.32
0340	6060413	NO. 14 COPPER WIRE, 1-COND.	LF	7000.000	2.530	17710.00	0.830	5810.00	0.810	5670.00
0350	6060415	#14CU,1CONDUC.IN1/4"PVC SHEATH	LF	700.000	3.030	2121.00	2.200	1540.00	2.160	1512.00
0360	6060495	SAWCUT FOR LOOP DETECTOR	LF	2660.000	10.100	26866.00	5.500	14630.00	5.400	14364.00
0370	7141112	15" RC PIPE CUL.-CLASS III	LF	200.000	30.000	6000.00	26.500	5300.00	20.000	4000.00
0380	7197130	ADJUST DROP INLET	EA	29.000	360.000	10440.00	550.000	15950.00	350.000	10150.00
0390	8100001	PERMANENT VEGETATION	MSY	386.000	230.000	88780.00	223.000	86078.00	237.600	91713.60
TOTAL ---->						5143000.00		5695853.22		5945011.41

THE FOLLOWING PROJECT WAS REMOVED FROM THE APRIL 9, 2002
HIGHWAY LETTING:


South Carolina
Department of Transportation
Columbia

Summary of Bids

Ref. No. : 001059
File No.(s) : 44.2001,
Letting Date: 04/09/2002

UNION COUNTY - S.C. FILE NO.(s) 44.2001, - FED AID PROJECT NO.(s) H4P-HIMP(202), -
(PIN - 027405) (RESURFACING WORK) - TYPE (CTC/HIMP Resurfacing) - RD(s). SC0049
7.130 MILES ON SC0049 FROM (0) SPARTANBURG COUNTY LI TO (7.13) 0.15 MILE SOUTH TY;.
TOTAL LENGTH OF PROJECT: 7.130 MILES. COMPLETION DATE: 09/30/2002 DBE GOAL: 7%.

THIS PROJECT WAS REMOVED FROM THE APRIL 9, 2002 HIGHWAY LETTING.

THIS IS TO CERTIFY THAT THIS IS A TRUE AND CORRECT COPY OF ALL
THE BIDS RECEIVED ON 04/09/2002 FOR THIS PROJECT.
CONTRACT ADMINISTRATOR  DATE 4/24/02

APPROVED BY: Elizabeth S. Mabry
TITLE: EXECUTIVE DIRECTOR



South Carolina
Department of Transportation

April 30, 2002

MEMORANDUM TO: D. H. Freeman, State Highway Engineer

PURSUANT TO THE NEWSPAPER ADVERTISEMENT ON APRIL 4, 2002,
AND APRIL 11, 2002, THE DEPARTMENT RECEIVED THREE (3) BIDS FOR THE
PROJECT IN THE SPECIAL HIGHWAY LETTING OF APRIL 26, 2002.

THE PROJECT IS RECOMMENDED FOR AWARD.

THE SUMMARY AND BID TABULATION IS ATTACHED.

A handwritten signature in black ink, appearing to read "G. A. Peck", with a long horizontal flourish extending to the right.

G. A. Peck
Contracts Engineer



April 30, 2002

RECOMMENDED FOR AWARD

The following project in the Special Highway Letting of April 26, 2002, is recommended for award subject to concurrence from the Federal Highway Administration:

COUNTY

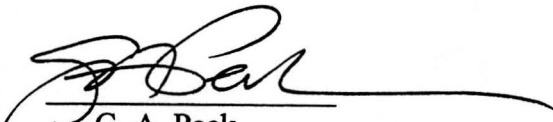
FILE NO.

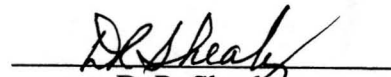
ORANGEBURG

38.127B


Submitted By

Recommended By:


G. A. Peck
Contracts Engineer


D. R. Shealy
Director of Construction

Approved By:


D. H. Freeman
State Highway Engineer

Date: 5/3/02

THE FOLLOWING PROJECT IN THE APRIL 26, 2002 HIGHWAY LETTING IS
RECOMMENDED FOR AWARD


South Carolina
Department of Transportation
Columbia

Summary of Bids

Ref. No. : 001041
File No.(s) : 38.127B,
Letting Date: 04/26/2002

ORANGEBURG COUNTY - S.C. FILE NO.(s) 38.127B, - FED AID PROJECT NO.(s) STP-DOT2(056),
- (PIN - 027206) (RESURFACING WORK) - TYPE (FULL DEPTH PATCHING) - US RTE(s). I-95
0.025 MILES ON I-95 FROM I-95 SANTEE REST STOPS TO (LIBERTY GARDENS LANDSCAP;.
TOTAL LENGTH OF PROJECT: 0.025 MILES. COMPLETION DATE: 08/02/2002

COMPANY NAME	LOCATION	TOTAL BID
01 ADVANCE OUTDOOR SERVICES		
02 JUSTICE GENERAL CONTRACTORS, INC.	COLUMBIA, SC.....	\$178,107.00
03 SOUTHERN VISTAS, INC.	FAIR.PLAY, SC.....	\$197,579.02
	COLUMBIA, SC.....	\$236,234.99

THIS IS TO CERTIFY THAT THIS IS A TRUE AND CORRECT COPY OF ALL
THE BIDS RECEIVED ON 04/26/2002 FOR THIS PROJECT.
CONTRACT ADMINISTRATOR  DATE 4/29/02

APPROVED BY: Elizabeth S. Mabry
TITLE: EXECUTIVE DIRECTOR

H. 4071.

Introduced by Representatives J. H. Neal, Bales, J. Brown, Cotty, Harrison, Howard, Lourie, Quinn, Rutherford, Scott and J.E. Smith.

A CONCURRENT RESOLUTION

TO REQUEST THE DEPARTMENT OF TRANSPORTATION TO NAME THE INTERCHANGE AT THE INTERSECTION OF INTERSTATE HIGHWAY 77 AND SHOP ROAD IN RICHLAND COUNTY THE "LIEUTENANT COLONEL GEORGE D. MARTIN III INTERCHANGE" IN MEMORY OF LIEUTENANT COLONEL GEORGE D. MARTIN III WHO LOST HIS LIFE ALONG WITH SIX OTHER AMERICANS AND NINE VIETNAMESE IN A HELICOPTER CRASH ON APRIL 7, 2001, IN VIETNAM WHILE SEARCHING FOR AMERICANS MISSING IN ACTION DURING THE VIETNAM WAR, AND TO ERECT APPROPRIATE SIGNS OR MARKERS WHICH CONTAIN THE WORDS "LIEUTENANT COLONEL GEORGE D. MARTIN III INTERCHANGE".

WHEREAS, Lieutenant Colonel George D. Martin III was one of sixteen individuals killed in a helicopter crash on Saturday, April 7, 2001, in Vietnam while searching for Americans missing in action during the Vietnam War; and

WHEREAS, born in Richland County, Lieutenant Colonel Martin was the son of George D. Martin, Jr. and Thelma Matthews Martin; and

WHEREAS, he was a graduate of Lower Richland High School and Presbyterian College; and

WHEREAS, Lieutenant Colonel Martin was the commander of the 1st Battalion, 32nd Infantry Regiment, 10th Mountain Division (Light), Fort Drum, New York; and

WHEREAS, he served our nation as an officer for nearly eighteen years with infantry units around the world; and

WHEREAS, Lieutenant Colonel Martin was a veteran of Operations Desert Shield and Desert Storm in the Persian Gulf, Operation Restore Democracy in Haiti, and Operation Joint Endeavor in Bosnia; and

WHEREAS, his military service was marked by successful commands of infantry units and challenging operation officer positions; and

WHEREAS, he was a member of St. Luke's Lutheran Church; and

WHEREAS, he leaves to mourn his death Susan Hayes Martin, his wife of seventeen years, two daughters, his parents, one sister, and a host of relatives and friends; and

538

WHEREAS, it is fitting that the members of the General Assembly recognize the accomplishments and supreme sacrifice of this son of South Carolina in this appropriate manner.

NOW, THEREFORE,

BE IT RESOLVED by the House of Representatives, the Senate concurring:

THAT the members of the General Assembly request the Department of Transportation to name the interchange at the intersection of Interstate Highway 77 and Shop Road in Richland County the "Lieutenant Colonel George D. Martin III Interchange" in memory of Lieutenant Colonel George D. Martin III who lost his life along with six other Americans and nine Vietnamese in a helicopter crash on April 7, 2001, in Vietnam while searching for Americans missing in action during the Vietnam War, and to erect appropriate signs or markers which contain the words "Lieutenant Colonel George D. Martin III Interchange".

BE IT FURTHER RESOLVED that a copies of this resolution be forwarded to the Department of Transportation and Mrs. Susan Martin, widow of Lieutenant Colonel George D. Martin III.

State of South Carolina
In the House of Representatives
Columbia, South Carolina
April 14, 2002

I hereby certify that the foregoing is a true and correct copy of a resolution passed in the House of Representatives and concurred in by the Senate.



David H. Wilkins
David H. Wilkins
Speaker

Sandra K. McKinney
Sandra K. McKinney
Clerk of the House

COMMITTEE REPORT

January 22, 2002

H. 4528

Introduced by Reps. Lee, Allison, Davenport, Littlejohn, Sinclair, W.D. Smith, Talley and Walker

S. Printed 1/22/02--H.

Read the first time January 17, 2002.

THE COMMITTEE ON

INVITATIONS AND MEMORIAL RESOLUTIONS

To whom was referred a Concurrent Resolution (H. 4528) to request that the Department of Transportation name the Williams Street Bridge in Spartanburg in honor of Mayor James E. Talley, and install appropriate markers or signs, etc., respectfully

REPORT:

That they have duly and carefully considered the same and recommend that the same do pass:

RONALD N. FLEMING for Committee.

A CONCURRENT RESOLUTION

TO REQUEST THAT THE DEPARTMENT OF TRANSPORTATION NAME THE WILLIAMS STREET BRIDGE IN SPARTANBURG IN HONOR OF MAYOR JAMES E. TALLEY, AND INSTALL APPROPRIATE MARKERS OR SIGNS CONTAINING THE WORDS "JAMES E. TALLEY BRIDGE" TO RECOGNIZE HIS NUMEROUS AND OUTSTANDING ACCOMPLISHMENTS AS MAYOR OF SPARTANBURG.

Whereas, James E. Talley graduated from Carver High School in 1959 and Livingstone College in Salisbury, North Carolina, in 1963, with a Bachelor of Science degree in Mathematics and Science. He has furthered his education at the University of South Carolina, Converse College, and South Carolina State University. Mayor Talley also honorably served four years in the United States Navy; and

Whereas, Mayor Talley was a teacher and coach within the Spartanburg District Seven School System for twenty-seven years before he retired. He coached football, baseball, and swimming at Spartanburg High School and was an assistant football coach at Wofford College from 1981 to 1994; and

Whereas, James E. Talley has been the Mayor of Spartanburg since May 10, 1993, when he took over after the previous mayor resigned. He was first formally elected by an overwhelming seventy-five percent of the vote in the November 1993 election; and

Whereas, Mayor Talley has been involved actively in many organizations, some of which include the South Carolina Municipal Association, Spartanburg Development Corporation, Uptown Optimist Club, Special Olympics, Converse College Advisory Board, Mary Black Hospital Board of Trustees, Omega Psi Phi Fraternity, Commission on Minority Affairs for South Carolina, and the Board of the Appalachian Council of Governments; and

Whereas, Mayor Talley has received many awards including the Wofford College Algernon Sydney Sullivan Award, Wofford College National Alumni Distinguished Citizen Award, "Toast of the Town" from the Salvation Army, the Spartanburg Area Chamber of Commerce Neville Holcombe Citizen of the Year award, and the Kiwanis Club Citizen of the Year award; and

Whereas, Mayor Talley has two children, Diedre and Carlton, and two grandchildren, Tianna and Brandon to whom he is devoted; and

Whereas, the members of the General Assembly, by this resolution, request that the Department of Transportation name the Williams Street Bridge in honor of an enthusiastic and dedicated Mayor, James E. Talley, of Spartanburg. Now, therefore,

Be it resolved by the House of Representatives, the Senate concurring:

That the members of the General Assembly, request that the Department of Transportation name the Williams Street Bridge in Spartanburg in honor of Mayor James E. Talley, and install appropriate markers or signs containing the words "James E. Talley Bridge" to recognize his numerous and outstanding accomplishments as Mayor of Spartanburg.

Be it further resolved that a copy of this resolution be forwarded to the Department of Transportation.

---XX---

This web page was last updated on March 28, 2002 at 10:23 AM

542