



South Carolina Department of Transportation

Appendix

Department of Transportation Commission

Meeting of

August 21, 2008



**SCDOT COMMISSION AGENDA
TRANSMITTAL FORM**

For Commission Meeting of: Aug 21, 2008

_____ **RATIFICATION**

 X **APPROVAL**

_____ **CERTIFICATION**

_____ **FOR INFORMATION ONLY**

_____ **CUFF ITEM FOR APPROVAL**

DETAILED DESCRIPTION:

Request Commission approval of the additions, deletions and corrections to the State Highway System as shown on the attached pages.

Recommended By:

Richard B Werts

Director of Traffic Engineering

7-25-08

Date

Division Director Approval:

Tony Hagan

Deputy Secretary for Engineering

7-30-08

Date

Secretary Approval:

HB Finehouse

7/31/08

Date

Removal of Roads From State Highway Secondary System

The Department recommends Commission approval for the removal of certain sections of secondary roads from the State Highway Secondary System. These sections of roads may be removed for one of the following reasons:

1. Abandonment of Relocated Section of Highway
2. Deletions and Removal of Roads from State Secondary System - Roads may be deleted and removed from secondary system by exchanging for equal or less mileage or roads, which have a higher traffic importance. Ownership reverts to local government having jurisdiction (city or county). Approval of deletion or removal by local government is not required.
3. Abandonment of Right-of-way - Right-of-way may be abandoned if it is determined that the right-of-way is not required for right-of-way proposes or if the right-of-way is not needed for Department purposes.
4. Court Order

Correction of Description of State Highways

The Department recommends Commission approval of the correction of the description of sections of State Highway previously added to the State Highway System. The description of roads currently in the State Highway Secondary System may be changed for relocation purposes, to revise the description of the termini to show what was actually constructed by contract, county line changes, or a change in the secondary road number.

Additions to State Highway Secondary System

The Department recommends Commission approval to add sections of road to the State Highway Secondary System for construction and maintenance. The Department may add roads to the State Highway Secondary System by request of the County Transportation Committees contingent on mileage being available under the current mileage cap. Roads may be added to the State Secondary System by the construction of a new roadway, accepting existing county/city roads into our Secondary System by the swap method, or by county line changes. Roads added to the State Highway System must be constructed to Department standards or reviewed for compliance with Department standards.

Rescind Action Adding Roads to State Highway Secondary System

The Department recommends the Commission rescind its previous actions adding roads to the State Highway Secondary System for construction and maintenance. The Department may rescind action on roads, which have not been constructed and formally accepted into the State Highway Secondary System. Roads may be rescinded due to right-of-way being unavailable, problems arising during construction, or funding issues.

Transfer of Road between Secondary and Primary Systems

The Department recommends Commission approval to transfer sections of road from the Secondary System to the Primary System, or vice versa. Pursuant to the provisions of Section 57-5-50 of the Code-of-Laws of South Carolina, 1976, the Commission may transfer any route or section of route from the state highway secondary system to the state highway primary system, or vice versa, when, in its judgment, such transfer is advisable to better serve the traveling public.

Detailed information concerning each of these requests is attached.

REMOVAL OF ROADS FROM THE STATE HIGHWAY SECONDARY SYSTEM

It is recommended the Commission remove the following section of road from the State Highway Secondary System as follows:

Addition Number

Description

Aiken County

(Commissioner Dalton – District #3)

| | |
|---------------|---|
| Portion of 18 | Section of Road, at Eureka, From SC-191 to SC-19 -approximately 0.10 mile (Designated S-18) (Added to the System 7/1/1936) |
|---------------|---|

Note: The above removal is recommended due to absorption by New Construction of SC-19 by File 2.104C. This only affects the Secondary portion of this addition.

| | |
|-----------------|----------|
| Present Mileage | 1,160.14 |
| Change: | (0.10) |
| New Mileage: | 1,160.04 |
| New Cap: | 1,160.04 |

REMOVAL OF ROADS FROM THE STATE HIGHWAY SECONDARY SYSTEM

It is recommended the Commission remove the following section of road from the State Highway Secondary System as follows:

Addition Number

Description

Cherokee County

(Commissioner Nuckles – District #5)

| | |
|----------------|---|
| Portion of 660 | Section of Road, South of I-85, From SC-11 Easterly. -approximately 0.09 mile (Designated S-660) (Added to the System 3/16/1989) |
|----------------|---|

Note: The above removal is recommended due to construction by file 11.645.

| | |
|-----------------|--------|
| Present Mileage | 564.33 |
| Change: | (0.09) |
| New Mileage: | 564.24 |
| New Cap: | 564.24 |

REMOVAL OF ROADS FROM THE STATE HIGHWAY SECONDARY SYSTEM

It is recommended the Commission remove the following section of road from the State Highway Secondary System as follows:

Addition Number

Description

Dillon County

(Commissioner Nuckles – District #5)

| | |
|-----|---|
| 883 | Unpaved road near Road S-685 From S.C. Route 9 Northeasterly to Terminus -approximately 0.26 mile (Designated S-883) (Added to System 2/18/1988) |
|-----|---|

Note: The above road removal was requested by the County of Dillon, who will accept maintenance responsibility for this section of road and qualifies under the abandonment of Right-of-Way portion of the law.

| | |
|-----------------|--------|
| Present Mileage | 534.29 |
| Change: | (0.26) |
| New Mileage: | 534.03 |
| New Cap: | 534.03 |

REVISION OF ROADS FROM THE STATE HIGHWAY SECONDARY SYSTEM

It is recommended the Commission revise the following section of road from the State Highway Secondary System as follows:

Addition Number

Description

Florence County

(Commissioner Stevenson – District #6)

| | |
|-----|--|
| 654 | Sandra Terrance in Florence, From S-186 (Park Avenue) to Dead End -approximately 0.10 mile (Designated S-654) (Added to System 3/21/1963) |
|-----|--|

Note: The above revision is done to reflect what was built by file 21.511 and by field inventory. This was an administrative change with no effect to the cap.

| | |
|-----------------|----------|
| Present Mileage | 1,093.10 |
| Change: | (0.00) |
| New Mileage: | 1,093.10 |
| New Cap: | 1,093.10 |

REMOVAL OF ROADS FROM THE STATE HIGHWAY SECONDARY SYSTEM

It is recommended the Commission remove the following section of road from the State Highway Secondary System as follows:

Addition Number

Description

Greenville County

(Commissioner Atkins -- District #4)

| | |
|-----|---|
| 280 | Old Buncombe Road in and adjacent to Travelers Rest, From Edwards Road to Howard Street -approximately 0.25 mile (Designated S-280) (Added to System 4/21/1960) |
| 553 | Old Buncombe Road in Travelers Rest, From Howard Street Northerly to US Route 276. -approximately 0.41 mile (Designated S-280) (Added to System 10/17/1963) |

Note: The above road removal was requested by the City of Travelers Rest, who will accept maintenance responsibility for this section of road and qualifies under the abandonment of Right-of-Way portion of the law.

| | |
|-----------------|----------|
| Present Mileage | 1,071.63 |
| Change: | (0.66) |
| New Mileage: | 1,070.97 |
| New Cap: | 1,070.97 |

ADDITION OF ROADS TO STATE HIGHWAY SECONDARY SYSTEM

It is recommended the Commission add the following sections of road to the State Highway System as follows:

Addition Number

Description

Horry County

(Commissioner Isaac – District #1)

| | |
|------|---|
| 1387 | A frontage Road (Old location of SC 90) at North Myrtle Beach, from SC 90 Easterly to Dead End -approximately 0.18 mile (Designated S-1387) |
|------|---|

Note: The above road is being added to the system due to SC 90 relocation by File 26.994.1

REVISION OF DESCRIPTION OF ROAD ADDED TO THE STATE HIGHWAY SYSTEM

It is recommended the Commission correct the descriptions of sections of State Highway previously added to the State Highway System to read as follows:

Addition Number

Description

Horry County

(Commissioner Isaac – District #1)

1359

Entrance to Cedar Creek Subdivision, From S-1387 (Old SC-90),
Southerly to Lake Circle
-approximately 0.11 miles
(Added to System 10/18/1990)

Note: The above road is being revised to correct beginning tie point due to SC 90 relocation by File 26.994.1. This was an administrative change with no effect to the cap.

| | |
|-----------------|--------|
| Present Mileage | 964.42 |
| Change: | 0.18 |
| New Mileage: | 964.60 |
| New Cap: | 964.60 |

REVISION OF DESCRIPTION OF ROAD ADDED TO THE STATE HIGHWAY SYSTEM

It is recommended the Commission correct the descriptions of sections of State Highway previously added to the State Highway System to read as follows:

Addition Number

Description

Lexington County

(Commissioner Taylor – District #2)

32

Holland Avenue, in Cayce, From SC-2 (State Street) Westerly to SC-35 approximately 0.80 miles (To be Designated as S-32), also section of road From S-32 to US-1 approximately 1.09 miles (To be Designated SC-35) -approximately 1.89 miles
(Added to System 11/1/1939)
(1st Revision 3/20/2008)

Note: The above road is being revised to correct the description of records to reflect direction of travel on S-32 (Holland Avenue). This is administrative change with no effect to the cap.

| | |
|-----------------|----------|
| Present Mileage | 1,212.89 |
| Change: | 0.00 |
| New Mileage: | 1,212.89 |
| New Cap: | 1,212.89 |

REMOVAL OF ROADS FROM THE STATE HIGHWAY SECONDARY SYSTEM

It is recommended the Commission remove the following section of road from the State Highway Secondary System as follows:

Addition Number

Description

Newberry County

(Commissioner Nuckles – District #5)

455

Drive at St. Pauls Lutheran Church From Route 773
-approximately 0.21 mile
(Designated S-455)
(Added to System 2/20/1964)

Note: The above road removal was requested by the County of Newberry, who will accept maintenance responsibility for this section of road and qualifies under the abandonment of Right-of-Way portion of the law.

| | |
|-----------------|--------|
| Present Mileage | 648.45 |
| Change: | (0.21) |
| New Mileage: | 648.24 |
| New Cap: | 648.24 |

REMOVAL OF ROADS FROM THE STATE HIGHWAY SECONDARY SYSTEM

It is recommended the Commission remove the following section of road from the State Highway Secondary System as follows:

Addition Number

Description

Richland County

(Commissioner Taylor – District #2)

Portion of 1982 Section of Rison Way, From 0.03 mile North West of US-1,
Northerly for 0.35 mile
-approximately 0.35 mile
(Designated S-2271)
(Added to System 9/18/1969)

Note: The above removal is done to reflect the out come of a petition to close a portion of the road and per field inventory.

| | |
|-----------------|----------|
| Present Mileage | 1,270.89 |
| Change: | (0.35) |
| New Mileage: | 1,270.54 |
| New Cap: | 1,270.54 |

**SCDOT COMMISSION AGENDA
TRANSMITTAL FORM**

For Commission Meeting of: August 21, 2008

_____ **RATIFICATION**

 X **APPROVAL**

_____ **CERTIFICATION**

_____ **FOR INFORMATION ONLY**

_____ **CUFF ITEM FOR APPROVAL**

DETAILED DESCRIPTION:

Commission Authorization to Sell Surplus Property (land and MSC buildings) as per
Section 57-1-370(I) of Act 114 of 2007

OK Recommended By:

Robert L. Puth Director of Pre-Construction 7/19/08
Signature & Title Date

Division Director Approval

Tommy Pugh
Signature & Title 7/24/08
Date

Secretary Approval:

H. B. Linn
Signature & Title 7/31/08
Date

COMMISSION APPROVAL LIST

| COUNTY | FILE NO. | ROAD/RTE. | TRACT | CONG. DISTRICT | ROAD NAME | PARCEL SIZE | DESCRIPTION |
|------------|----------|-------------------------|---------|-------------------|---------------------------------|--------------|--|
| Clarendon | 14.419 | Rd. S.14.435 | | 6 | Davenport Dr. | 0.24 Ac. | Abandoned Portion Of Old Rd. to Golf course. Now used as parking lot for club. |
| Greenville | 23.188A | US 25 | 47,48 | 4 | Agusta Rd. and Chaucer Parkway. | 0.23,0.20Ac. | Entrance to Canterbury Estates Subdivision both corners |
| Greenwood | 24.567 | US Rte 221 & Bryant Rd. | 74 & 75 | 3 | Bryant Road | 0.22 Ac. | Reduce R/W Along US Rte 221 & Along Bryant Rd. |
| Horry | 26.112B | RD. S -1285 | 504 | 1 | Jackson Bluff Rd. | 0.22 Ac. | Triangular Area |
| Lexington | 32.615 | Rd. S-32 | | 2 | Holland Ave. | 0.10 Ac. | portion of abandoned roadbed of Holland Ave. |

SCDOT COMMISSION AGENDA
TRANSMITTAL FORM

For Commission Meeting of:

August 21, 2008

- ☐ RATIFICATION
- ☒ APPROVAL
- ☐ CERTIFICATION
- ☐ FOR INFORMATION ONLY
- ☐ CUFF ITEM FOR APPROVAL

DETAILED DESCRIPTION:

Commission Authorization to Convey Surplus Property (land and MSC buildings) as per
Section 57-1-370(I) of Act 114 of 2007

Recommended By: OKR Robert L. Pitt Div. of Preconst. 8/4/08
Signature & Title Date

Division Director Approval: JW John V. Walsh TLC 8/5/08
Signature & Title Date

Secretary Approval: HB Linthorne 8/5/08
Date

COMMISSION APPROVAL LIST

| COUNTY | FILE NO. | ROAD/RTE. | TRACT | CONG. DISTRICT | ROAD NAME | PARCEL SIZE | DESCRIPTION |
|----------|----------|------------------------------|-------|-------------------|-----------|-------------|--|
| Florence | 21.132B | US Route 378 @ Road S-585 | 164 | 6 | | 0.05ac | Triangular piece at US 378 @ Road S-585. Pending condemnation. |
| | | | | | | | |
| | | | | | | | |
| | | | | | | | |
| | | | | | | | |
| | | | | | | | |
| | | | | | | | |
| | | | | | | | |
| | | | | | | | |

SCDOT COMMISSION AGENDA
TRANSMITTAL FORM

For Commission Meeting of: August 21, 2008

☐ RATIFICATION

☐ APPROVAL

☐ CERTIFICATION

☒ FOR INFORMATION ONLY

☐ CUFF ITEM FOR APPROVAL

DETAILED DESCRIPTION:

Commission information on the sale of Surplus Property (sold land and MSC building) as
per Section 57-5-340.

Recommended By:

Robert L. Patton Director of Pre-Construction 7/18/08
Signature & Title Date

Division Director Approval:

JW Tony Khan 7/24/08
Signature & Title Date

Secretary Approval:

HB Limestone 7/31/08
Signature & Title Date

1. File 32.414 / Roads S-580 and S-588 / Lexington County / Second District

During construction of improvements on Road S-580 and S-588 under File 32.414 in the Town of Swansea in Lexington County, the Department acquired right of way for Roads S-580 and S-588 by letter of Dedication from the Town of Swansea dated April 17, 1959.

A request was received from the Town of Swansea to convey by Quitclaim Deed the portion of Road S-580 (Bartow Avenue) in the Town of Swansea that was removed from the State Highway System by Commission Removal on April 20, 2006 and the portion of Road S-588 (4th Street) that was removed from the State Highway System by Commission Removal on October 18, 2007. Therefore, a gratis Quitclaim Deed for approximately 0.54 of an acre (0.14 of a mile roadway) to the Town of Swansea was executed on June 20, 2008.

Commission approval to convey this property was obtained on June 19, 2008.

2. File 40.453 / SC Route 12 / Richland County / Sixth District

During construction of improvements on SC Route 12, under File 40.268 in the City of Columbia in Richland County, the Department acquired right of way for SC Route 12 by Deed to Right of Way from Forest Land Company dated March 18, 1942.

A request was received from the adjacent landowner asking the Department to reduce the present 100 x 100-foot triangle at the intersection of SC Route 12 and Road S-33. The request was circulated to the engineering sections to determine if said parcel could be declared surplus. After review, it was determined that the triangle could be reduced to a 50 x 50-foot triangle and the remainder of the parcel was surplus to the Department needs. Therefore, a Quitclaim Deed for approximately 0.07 of an acre of land in consideration of \$22,420.00 was executed to BOMA Forest Drive, LLC on May 29, 2008.

Commission approval to sell this parcel was obtained on January 18, 2008.

3. File 2.277 / Road S-49 / Aiken County / Second District

During construction of improvements on Road S-49, under File 2.277, in Aiken County, near the City of Aiken, the Department acquired right of way for Road S-49 from Andrew Son by Deed to Right of Way dated June 18, 1949 and the Beltline Act.

A request was made by an adjacent landowner for a portion of abandoned roadbed created by the relocation of Road S-49. The request was circulated to the engineering sections to determine if said parcel could be declared surplus. After review, it was determined that the parcel was surplus to Department needs. Therefore, a Quitclaim Deed for approximately 0.58 of an acre of land to Magnolia Baptist Church in consideration of \$1,000.00 was executed on July 9, 2008.

Commission approval to sell this parcel was obtained on February 21, 2008.

4. File 42.143B / SC Route 215 / Spartanburg County / Fourth District

During construction of improvements on SC Route 215 under File 42.143B in Spartanburg County, near the City of Spartanburg, the Department acquired Right of Way for SC Route 215 from Wayne McGraw by Condemnation dated February 20, 2004.

A request was made by an adjacent landowner to purchase a possible surplus parcel. The request was circulated to the engineering sections to determine if said parcel could be declared surplus. After review, it was determined that the parcel was surplus to Department needs. A bid sale between the adjacent landowners was held on May 27, 2008 with Joseph Stribling being the successful bidder. Therefore, a Quitclaim Deed for approximately 0.06 of an acre of land to Joseph Stribling in consideration of \$4,001.00 was executed on July 17, 2008.

Commission approval to sell this parcel was obtained on January 18, 2008.

5. File 42.176B – SC Route 101 – Spartanburg County

During construction of improvements on Road S-258, under File 42.168A near the City of Woodruff, in Spartanburg County, the Department acquired right of way for Road S-258 by Right of Way Easement from Newton-Canover Communications dated March 10, 1986 and from Samuel J. Workman, III, Trustee by Right of Way Easement dated February 27, 1986.

A request was received from the adjacent landowner asking the Department to sell a portion of abandoned Road S-258 due to the relocation of Road S-258. The request was circulated to the engineering sections to determine if said parcel could be declared surplus. After review, it was determined that the parcel was surplus to the Department needs. Therefore, a Quitclaim Deed for approximately 0.110 of an acre of land in consideration of \$2,025.00 to The Mark Turley Agency, Inc. was executed on July 17, 2008.

Commission approval to sell this parcel was obtained on September 20, 2007.

6. File 42.143B / SC Route 215 / Spartanburg County / Fourth District

During construction of improvements on SC Route 215 under File 42.143B in Spartanburg County, near the City of Spartanburg, the Department acquired Right of Way for SC Route 215 from Freddie D. Cohen by Title to Real Estate dated February 18, 2003 and from Wayne McGraw by Condemnation dated February 20, 2004.

A request was made by the adjacent landowner for a parcel of land created by the relocation of SC Route 215 under File 42.143B. The request was circulated to the engineering sections to determine if said parcel could be declared surplus. After review, it was determined that the parcel was surplus to Department needs. A bid sale was held on May 27, 2008 with Donald Birch being the successful bidder. Therefore, a Quitclaim

Deed for approximately 0.30 of an acre of land to Donald Birch in consideration of \$5,000.00 was executed on July 9, 2008.

Commission approval to sell this parcel was obtained on January 18, 2008.

7 File 23 481A/42.136B / SC Route 14 / Spartanburg County / Fourth District

During construction of improvements on SC Route 14 under File 23 481A/42.136B in Spartanburg County, near the City of Green, the Department acquired right of way for SC Route 14 from Robert B. Hand by Title to Real Estate dated February 1, 2002.

A request was made by an adjacent landowner for an irregular shaped parcel at the intersection of SC Route 14 and C Street. The request was circulated to the engineering sections to determine if said parcel could be declared surplus. After review, it was determined that the parcel was surplus to Department needs. A bid sale was held between the two adjacent landowners, with Pinnacle Capital Holdings, Inc. being the successful bidder. Therefore, a Quitclaim Deed for approximately 0.08 of an acre of land to Pinnacle Capital Holdings, Inc. in consideration of \$10,500.00 was executed on June 16, 2008.

Commission approval to sell this parcel was obtained on March 30, 2008.

SCDOT Commission Agenda Transmittal Form

For Commission Meeting of: August 2008

✓ RATIFICATION

 APPROVAL

 CERTIFICATION

 FOR INFORMATION ONLY

 CUFF ITEM FOR APPROVAL

DETAILED DESCRIPTION:

It is requested that the Commission ratify this extension for application of thermoplastic markings on US 601 at the intersection of SC 12 and I-20 ramps for approximately 0.42 miles in Kershaw County. This will improve the safety at the intersection for the traveling public.

Total cost of this extension will be \$8,777.25. (Original contract amount \$740,680.40)

Funding for this extension has been secured from the District One Director of Maintenance funds. The completion date for the original project is June 10, 2008. The completion date for the extension only is 30 days from the notice to proceed.

Due to the fact that the contractor is actively working on this project, it would be in the best interest of the public and the Department to take advantage of the competitively bid unit prices and extend this work to File 47.200803.

In accordance with Code of Laws of South Carolina, 1976, Section 57-1-370 (M) and (N), and SCDOT Standard Specifications of Highway Construction 2007, Section 104.04.

Recommended By:

D.R. Shealy, Director of Construction

Signature & Title

Date

7/29/08

Division Director Approval:

For
Signature

Date

7/30/08

Secretary Approval:

H. B. Linnhouse

Date

7/31/08

SCDOT Commission Agenda Transmittal Form

For Commission Meeting of: August 2008

/ RATIFICATION

 APPROVAL

 CERTIFICATION

 FOR INFORMATION ONLY

 CUFF ITEM FOR APPROVAL

DETAILED DESCRIPTION:

It is requested that the Commission ratify this extension for resurfacing of S-485 from Mile Post 0.20 to Mile Post 0.48 for 0.28 miles in Colleton County.

Total cost of this extension will be \$60,070.03.. (Original contract amount \$3,546,810.50)

The Lowcountry Council of Governments has approved the funding for this extension in order to repair the damage that our construction traffic equipment caused to the roadway. The completion date will not change.

Due to the fact that contractor is actively working on this project, it would be in the best interest of the public and the Department to take advantage of the competitively bid unit prices and extend this work to File 15.555.

In accordance with Code of Laws of South Carolina, 1976, Section 57-1-370 (M) and (N), and SCDOT Standard Specifications of Highway Construction 2007, Section 104.04.

Recommended By:

D. R. Shealy, Director of Construction

Signature & Title

Date

7/28/08

Division Director Approval:

WBF for JCW [Signature]

Signature

Date

7/30/08

Secretary Approval:

[Signature]

Date

7/31/08

SCDOT Commission Agenda Transmittal Form

For Commission Meeting of: August 2008

☒ **RATIFICATION**

☐ **APPROVAL**

☐ **CERTIFICATION**

☐ **FOR INFORMATION ONLY**

☐ **CUFF ITEM FOR APPROVAL**

DETAILED DESCRIPTION:

It is requested that the Commission ratify this extension for full depth patching, shoulder paving, and resurfacing of S-243 (Cherokee Circle) from US 221 to US 221 for 0.45 miles in Spartanburg County.

Total cost of this extension is \$46,862.00. Funding for the extension was provided from monies (\$39,382.00) allocated from the deletion of S-938 (South Avenue). The overrun of \$7,480.00 was funded by the Director of Maintenance budget. (Original contract amount \$1,979,656.95)

Due to the fact that the contractor was actively working on this project, it was determined that it would be in the best interest of the public and the Department to take advantage of the competitively bid unit prices and extend this work to File 42.100801.

In accordance with Code of Laws of South Carolina, 1976, Section 57-1-370 (M) and (N), and SCDOT Standard Specifications of Highway Construction 2007, Section 104.04.

Recommended By:

D.R. Shealy
D. R. Shealy, Director of Construction

Signature & Title

7/28/08
Date

Division Director Approval:

KBE
FOR
JCW

Signature

7/31/08
Date

Secretary Approval:

H.B. Zimmerman

8/5/08
Date

SCDOT Commission Agenda Transmittal Form

For Commission Meeting of: August 2008

/ RATIFICATION

 APPROVAL

 CERTIFICATION

 FOR INFORMATION ONLY

 CUFF ITEM FOR APPROVAL

DETAILED DESCRIPTION:

Extension to make revisions to the intersection of S-1041 (Rimer Pond Road) and S-1051 (Longtown Road/ Round Top Church Road). This revision includes placing asphalt surface treatment and revising the traffic markings along all four legs of the intersection for 0.34 miles on S-1041 and 0.19 miles on S-1051. This extension will increase the safety at the intersection by replacing the traffic markings which have been revised multiple times; therefore, reducing the clarity of the markings.

This extension will cost \$21,569.36. The cost of the current contract is \$1,141,269.46, and the additional work will be funded utilizing the District One Maintenance funds. The completion date will be 30 days from the notice to proceed.

Due to the fact that the contractor is actively working on this contract, it would be in the best interest of the public and the Department to take advantage of the competitively bid unit prices available and extend the work to File 40.220801 (Lead File 32.220801).

In accordance with Code of Laws of South Carolina, 1976, Section 57-1-370 (M) and (N), and SCDOT Standard Specifications of Highway Construction 2007, Section 104.04.

Recommended By:

D. R. Shealy, Director of Construction

Signature & Title

7/21/08
Date

Division Director Approval:

[Signature]
Signature

7/22/08
Date

Secretary Approval:

[Signature]
Date

SCDOT Commission Agenda Transmittal Form

For Commission Meeting of: August 2008

☐ RATIFICATION

☒ APPROVAL

☐ CERTIFICATION

☐ FOR INFORMATION ONLY

☐ CUFF ITEM FOR APPROVAL

DETAILED DESCRIPTION:

The Department request Commission approval to award a Design Build Contract to PCL Civil Contractors Inc. to provide design and construction of the Ben Sawyer Bridge Rehabilitation.

The project is located in the First Congressional District in Charleston County near the Town of Sullivan's Island and the City of Mt. Pleasant. Funding for the project is through Federal Bridge Replacement funds.

Bridge Replacement was approved by Commission on October 18, 2007. This project is number three on the Commission priority list.

See attached memo for additional information

Recommended By:

Chris Assett Program Manager
Signature & Title

31 July 08
Date

Division Director Approval:

[Signature]
Signature

7/31/08
Date

Secretary Approval:

Hobbs
Signature

7/31/08
Date



South Carolina
Department of Transportation

MEMORANDUM

TO: H.B. Limehouse, Secretary of Transportation
FROM: Tony L. Chapman, P.E., Deputy Secretary for Engineering
DATE: July 30, 2008
RE: Ben Sawyer Rehabilitation Design - Build Project

The Selection Committee (Committee) met on July 23, 2008 to evaluate the responses received on July 11, 2008 in accordance with the Request for Proposals distributed April 9, 2008 for the design and construction of the Ben Sawyer Bridge Rehabilitation Project. Those submitting proposals were PCL Civil Constructors, Inc. (PCL); Team United (Joint Venture - United Contractors and Scott Bridge Co.); Skanska USA Southeast Inc. (Skanska), and Cape Romain Contractors.

After all Technical Proposals were evaluated and scored based on technical merit, a Technical Score was assigned to each proposal based on a scale of 0 to 100. Three of the four proposers met the minimum technical score of 75 and advanced to the bid opening phase. The Committee utilized the technical score to adjust the Guaranteed Maximum Cost to Complete for the Total Project Cost. The Proposal's Cost for the Total Project Cost was divided by its technical score, expressed as a decimal (i.e., 0.90 for a technical score of 90), to compute an adjusted bid price. The Proposer with the lowest adjusted bid price that provided the best value to the state was considered the top ranked proposer. The adjustment of the project cost by the Technical Score was for ranking purposes only and does not affect the actual project costs submitted. The results of the review are as follows:

| <u>Proposer</u> | <u>Contract time (days)</u> | <u>Technical Score</u> | <u>Cost Proposal</u> | <u>Adjusted Bid</u> |
|-----------------|---------------------------------|------------------------|----------------------|---------------------|
| Team United | 730 | 87 | \$56,970,000.00 | \$65,482,758.62 |
| Skanska | 730 | 86 | \$40,332,000.00 | \$46,897,674.42 |
| PCL | 540 | 94 | \$31,474,000.00 | \$33,482,978.72 |
| Cape Romain* | 730 | 69 | \$0.00 | \$0.00 |

*did not meet minimum Technical score of 75 - Cost proposal not opened.

PCL's proposal received the highest technical score and provides lowest construction cost. Given the current Commission approved construction budget of \$30 million, the committee recommends PCL Civil Constructors, Inc. as the top ranked proposer and to proceed with an award for the design and construction of the Project.

With your concurrence and the approval of the Commission, the Committee will proceed with preparations to award the project to PCL Civil Constructors, Inc.



SCDOT Commission Agenda
Transmittal Form

For Commission Meeting of: August 2008

☐ RATIFICATION

☒ APPROVAL

☐ CERTIFICATION

☐ FOR INFORMATION ONLY

☐ CUFF ITEM FOR APPROVAL

DETAILED DESCRIPTION:

Recommendations for the July 8, 2008 Highway Letting.

Request for Commission approval for Director of Construction to execute contracts on projects recommended
for award.

Recommended By:

D. Shealy - Director of Construction 7/24/08
Signature & Title Date

Division Director Approval:

[Signature] 7/31/08
Signature Date

Secretary Approval:

[Signature] 8/5/08
Date

**SUMMARY OF RECOMMENDATIONS FOR
TWENTY-ONE CONTRACTS FROM THE
HIGHWAY LETTING OF JULY 8, 2008**

The following **THIRTEEN (13)** contracts from the Highway Letting of July 8, 2008, are recommended for approval by the Commission to execute contracts without the need for further concurrence or approval from the Federal Highway Administration or County Transportation Committees:

| COUNTY | SC FILE NO. | CONGRESS. DISTRICT |
|--|---|--------------------|
| ABBEVILLE & MCCORMICK | 1.220901 & 33.220901 | 3 |
| ANDERSON & PICKENS | 4.140901 & 39.140901 | 3 |
| BERKELEY & CHARLESTON | 8.220901 & 10.220901 | 1 |
| CALHOUN, CLARENDON, & ORANGEBURG | 9.220901, 14.220901, & 38.220901 | 6 |
| CHEROKEE, CHESTER, CHESTERFIELD, FAIRFIELD, LANCASTER, UNION, & YORK | 11.140901, 12.140901, 13.140901, 20.140901, 29.140901, 44.140901, & 46.140901 | 4 & 5 |
| DARLINGTON, FLORENCE, & MARLBORO | 16.220901, 21.220901, & 35.220901 | 5 & 6 |
| DILLON & FLORENCE | 17.290902 & 21.290902 | 5 & 6 |
| EDGEFIELD & SALUDA | 19.220901 & 41.220901 | 3 |
| HORRY | 26.203B | 1 |
| KERSHAW, LEE, & SUMTER | 28.220901, 31.220901, & 43.220901 | 5 & 6 |
| KERSHAW & SUMTER | 28.290902 & 43.290902 | 5 & 5 |
| OCONEE & PICKENS | 37.220901 & 39.220901 | 3 |
| RICHLAND | 40.037007A | 2 |

The following **ONE (1)** contract from the Highway Letting of July 8, 2008, is **RECOMMENDED FOR APPROVAL BY THE COMMISSION TO EXECUTE THE CONTRACT SUBJECT TO CONCURRENCE OF THE FEDERAL HIGHWAY ADMINISTRATION:**

| COUNTY | SC FILE NO. | CONGRESS. DISTRICT |
|-------------------|--------------|--------------------|
| DILLON & FLORENCE | 1721.037175A | 5 & 6 |

The following **THREE (3)** contracts from the Highway Letting of July 8, 2008, are recommended for approval by the Commission to execute contracts after concurrence of the appropriate County Transportation Committee.

| COUNTY | SC FILE NO. | CONGRESS. DISTRICT |
|-------------|-------------------------|--------------------|
| DILLON | 17.037296A & 17.037297A | 5 |
| DORCHESTER | 18.037291A | 6 |
| SPARTANBURG | 42.037300A | 4 |

The following **FOUR (4)** contracts from the Highway Letting of July 8, 2008 WERE REMOVED FROM THE LETTING BEFORE BIDS WERE RECEIVED:

| COUNTY | SC FILE NO. | CONGRESS. DISTRICT |
|---|---|--------------------|
| CHARLESTON | 10.448A, 10.448A.1, & 10.448A.2 | 1 |
| CHEROKEE, UNION, & YORK | 11.130901, 44.130901, & 46.130901 | 4 & 5 |
| CHESTER, CHESTERFIELD, FAIRFIELD, & LANCASTER | 12.130901, 13.130901, 20.130901, & 29.130901 | 5 |
| RICHLAND | 40.259B | 2 |
| REASON: These projects were removed from the Letting due to plan changes being required. | | |

Resurfacing Cost Per Lane Mile
July 2008 Letting

State Funds **\$77,165**

Federal Funds **N/A**

**THE RECOMMENDATION
FOR
THE FOLLOWING CONTRACTS
FROM
THE HIGHWAY LETTING OF JULY 8, 2008
IS
AWARD TO LOW BIDDER**

DEFINING DATE: 07/08/08

SOUTH CAROLINA DEPARTMENT OF TRANSPORTATION

DATE: 07/08/08

VENDOR RANKING

PAGE: 1

01.220901 WHITEFIELD & MCCORMICK COUNTIES, SC FILE NOS. 01.220901, 33.220901, STATE PROJECT NO. CS09, PCN 03.4477101, 01/501001. PROJECT CONSISTS OF ROAD WORK INCLUDING 2009 CHIP SEAL - ABBEVILLE AND MCCORMICK COUNTIES

TOTAL LENGTH OF PROJECT: 28.0900 MILES. COMPLETION DATE: 05/31/2009. DBE GOAL: 0.00%

| RANK | WISDOM NO. | NAME | LOCATION | TOTAL BID | % OVER LOW BID |
|------|------------|----------------------------------|-----------------|---------------|----------------|
| 1 | 130001 | J.S. MYERS CO., INC. | YADKINVILLE, NC | \$ 775,195.41 | 0.0000% |
| 2 | 130007 | CARNES SOUTH CAROLINA, INC. | GAINESVILLE, GA | \$ 801,757.04 | 3.8134% |
| 3 | 130006 | EVERETT DYKES GRASSING CO., INC. | COCHRAN, GA | \$ 831,877.25 | 9.3759% |
| 4 | 130013 | SATTERFIELD CONST. CO., INC. | GREENWOOD, SC | \$ 876,970.10 | 13.1299% |

THIS IS TO CERTIFY THAT THIS IS A TRUE AND CORRECT COPY OF ALL THE BIDS RECEIVED ON 07/08/08 FOR THIS PROJECT.
 CONTRACT ADMINISTRATOR RBN/ack DATE 7/24/08

APPROVED BY: H. B. LINDSEY, JR.
 TITLE: Secretary of Transportation

SOUTH CAROLINA DEPARTMENT OF TRANSPORTATION

VENDOR RANKING

DATE 07/08/08

PAGE 114

04/14/09, ANDERSON & PICKENS COUNTIES, SC FILE NOS. 04.140901, 39.140901, STATE PROJECT NO. 2009, PCN 04/14/0901, 04/14/0901. PROJECT CONSISTS OF ROAD WORK INCLUDING 2009 MICRO SURFACING - ANDERSON AND PICKENS COUNTIES.

TOTAL LENGTH OF PROJECT. 13.2900 MILES. COMPLETION DATE: 04/30/2009. DBE GOAL. 0.00%

| RANK | VENDOR NAME | LOCATION | TOTAL BID | % OVER LOW BID |
|------|------------------------------|----------------|---------------|----------------|
| 1 | F & R ASPHALT, INC. | EASLEY, SC | \$ 485,129.24 | 0.3800% |
| 2 | SLURRY PAVERS | GLEN ALLEN, VA | \$ 775,282.71 | 11.1987% |
| 3 | SLOAN CONSTRUCTION CO., INC. | DUNCAN, SC | \$ 873,098.26 | 25.4724% |

THIS IS TO CERTIFY THAT THIS IS A TRUE AND CORRECT COPY OF ALL THE BIDS RECEIVED ON 07/08/08 FOR THIS PROJECT.

CONTRACT ADMINISTRATOR Robert DATE 7/24/08

APPROVED BY: H. R. LINDSEY, JR.
TITLE: Secretary of Transportation

SOUTH CAROLINA DEPARTMENT OF TRANSPORTATION

DATE 07/08/08
PAGE 1

VENDOR RANKING

FOR COUNTY BERKELEY & CHARLESTON COUNTIES, SC FILE NOS. 08.220901, 10.220901, STATE PROJECT NO. CS09, PCN
07710401, 07710402, PROJECT CONSISTS OF ROAD WORK INCLUDING 2009 CHIP SEAL - BERKELEY AND CHARLESTON COUNTIES

TOTAL LENGTH OF PROJECT 38.4800 MILES. COMPLETION DATE: 07/31/2009. DBE GOAL. 0.00%

| RANK | VENDOR NAME | LOCATION | TOTAL BID | % OVER LOW BID |
|------|---------------------------------|----------------------|-----------------|-------------------|
| 1 | BANKS CONST. CO. | NORTH CHARLESTON, SC | \$ 1,312,759.51 | 0.0000% |
| 2 | GARNES SOUTH CAROLINA, INC. | GAINESVILLE, GA | \$ 1,102,378.34 | 3.8107% |
| 3 | SANDERS BROTHERS CONST.CO., INC | NORTH CHARLESTON, SC | \$ 1,423,677.40 | 8.4492% |

THIS IS TO CERTIFY THAT THIS IS A TRUE AND CORRECT COPY OF ALL
THE BIDS RECEIVED ON 6/2/08/08 FOR THIS PROJECT.
CONTRACT ADMINISTRATOR RB/ack DATE 7/24/08

APPROVED BY: H. B. Linschouse, III
TITLE: Secretary of Transportation

SOUTH CAROLINA DEPARTMENT OF TRANSPORTATION

DATE 07/08/08

PAGE 1

VENDOR RANKING

*(09.220901) CALHOUN, CLARENDON & ORANGEBURG COUNTIES, SC FILE NOS. 09.220901, 14.220901, 38.220901, STATE PROJECT NO. CS09, PCN 037521MT01, 037522MT01, 037524MT01. PROJECT CONSISTS OF ROAD WORK INCLUDING 2009 CHIP SEAL - CALHOUN, CLARENDON, AND ORANGEBURG COUNTIES.

TOTAL LENGTH OF PROJECT: 57.3100 MILES. COMPLETION DATE: 06/30/2009. DBE GOAL: 0.00%.

| RANK | VENDOR NO./NAME | LOCATION | TOTAL BID | % OVER LOW BID |
|------|-----------------|----------------------------------|-----------------|-------------------|
| 1 | 1JS001 | J.S. MYERS CO., INC. | \$ 1,250,344.95 | 0.0000% |
| 2 | 1CA005 | GARNES SOUTH CAROLINA, INC. | \$ 1,294,682.05 | 3.5460% |
| 3 | 1EV006 | EVERETT DYKES GRASSING CO., INC. | \$ 1,328,520.91 | 6.2524% |
| 4 | 1LA026 | LAND CARE SERVICES, LLC | \$ 1,338,590.15 | 7.0577% |

THIS IS TO CERTIFY THAT THIS IS A TRUE AND CORRECT COPY OF ALL
THE BIDS RECEIVED ON 07/08/08 FOR THIS PROJECT.
CONTRACT ADMINISTRATOR *[Signature]* DATE 7/24/08

APPROVED BY: H. B. Limenhouse, Jr.
TITLE: Secretary of Transportation

SOUTH CAROLINA DEPARTMENT OF TRANSPORTATION

DATE 07/08/08

PAGE 1

VENDOR RANKING

*(11.140901) CHEROKEE, CHESTER, CHESTERFIELD & FAIRFIELD COUNTIES, SC FILE NOS. 11.140901, 12.140901, 13.140901, 20.140901, 29.140901, 44.140901, 46.140901. STATE PROJECT NO. MS09, PCN 037531MT01, 037532MT01, 037533MT01, 037534MT01, 037535MT01, 037536MT01, 037537MT01. PROJECT CONSISTS OF ROAD WORK INCLUDING 2009 MICRO SURFACING - CHEROKEE, CHESTER, CHESTERFIELD, FAIRFIELD, LANCASTER, UNION, AND YORK COUNTIES.

TOTAL LENGTH OF PROJECT: 35.4900 MILES. COMPLETION DATE: 06/30/2009. DBE GOAL. 0.00%.

| RANK | VENDOR NO./NAME | LOCATION | TOTAL BID | % OVER LOW BID |
|------|-----------------|------------------------------|-----------------|-------------------|
| 1 | ISL001 | GURRY PAVERS | \$ 1,646,400.89 | 0.0000% |
| 2 | ISL002 | SLOAN CONSTRUCTION CO., INC. | \$ 1,878,789.62 | 14.1150% |

THIS IS TO CERTIFY THAT THIS IS A TRUE AND CORRECT COPY OF ALL
THE BIDS RECEIVED ON 07/08/08 FOR THIS PROJECT.
CONTRACT ADMINISTRATOR ASD/pck DATE 7/24/08

APPROVED BY: H. B. Limehouse, Jr.
TITLE: Secretary of Transportation

SOUTH CAROLINA DEPARTMENT OF TRANSPORTATION

DATE 07/08/08

VENDOR RANKING

PAGE 1

*(16.220901) DARLINGTON, FLORENCE & MARLBORO COUNTIES, SC FILE NOS: 16.220901, 21.220901, 35.220901, STATE PROJECT NO. CS09, PCN 037509MT01, 037511MT01, 037514MT01. PROJECT CONSISTS OF ROAD WORK INCLUDING 2009 CHIP SEAL - DARLINGTON, FLORENCE, AND MARLBORO COUNTIES.

TOTAL LENGTH OF PROJECT: 109.3800 MILES. COMPLETION DATE: 11/14/2009. DBE GOAL: 0.00%.

| PAID | VENDOR NAME | LOCATION | TOTAL BID | % OVER LOW BID |
|------|---|-----------------|-----------------|-------------------|
| 1 | 16A005 CARNES SOUTH CAROLINA, INC. | GAINESVILLE, GA | \$ 1,752,577.18 | 0.0000% |
| 2 | 16V004 EVERETT DYKES GRASSING CO., INC. | COCHDON, GA | \$ 1,815,741.57 | 3.6041% |
| 3 | 16A026 LAND CARE SERVICES, LLC | DUBLIN, GA | \$ 1,893,888.29 | 8.0630% |

THIS IS TO CERTIFY THAT THIS IS A TRUE AND CORRECT COPY OF ALL
THE BIDS RECEIVED ON 07/08/08 FOR THIS PROJECT.
CONTRACT ADMINISTRATOR Boopack DATE 7/24/08

APPROVED BY: H. A. Limehouse, Jr.
TITLE: Secretary of Transportation

SOUTH CAROLINA DEPARTMENT OF TRANSPORTATION

DATE 07/08/08

PAGE 1

VENDOR RANKING

17.037296A1 DILLON COUNTY, SC FILE NOS. 17.037296A, 17.037297A, STATE PROJECT NOS. C296A, C297A, PCN 037296CP01, 037297CP01.
PROJECT CONSISTS OF ROAD WORK INCLUDING RESURFACING VARIOUS ROADS IN DILLON COUNTY.

TOTAL LENGTH OF PROJECT 2.1400 MILES. COMPLETION DATE: 11/14/2008. DBE GOAL 0.00%.

| RANK | VENDOR FIRM NAME | LOCATION | TOTAL BID | % OVER LOW BID |
|------|------------------------------------|--------------|---------------|-------------------|
| 1 | 000001 S. R. JACKSON, INC. | COLUMBIA, SC | \$ 201,350.88 | 0.0000% |
| 2 | 000002 CRAVER CO., INC. | CONWAY, SC | 212,446.26 | 5.5105% |
| 3 | 000003 PERMETTO PAVING CORPORATION | CONWAY, SC | 215,766.18 | 7.1593% |

THIS IS TO CERTIFY THAT THIS IS A TRUE AND CORRECT COPY OF ALL
THE BIDS RECEIVED BY 07/08/08 FOR THIS PROJECT.
CONTRACT ADMINISTRATOR REDACTED DATE 7/24/08

APPROVED BY: M. B. Limehouse, Jr.
TITLE: Secretary of Transportation

SOUTH CAROLINA DEPARTMENT OF TRANSPORTATION

DATE 07/08/08

PAGE 1

VENDOR RANKING

17.290902, BILTON & FLORENCE COUNTIES, SC FILE NOS. 17.290902, 21.290902, STATE PROJECT NO. 0P09, PCN
 077485401, 077485401. PROJECT CONSISTS OF ROAD WORK INCLUDING 3609 FULL DEPTH IN BILTON AND FLORENCE COUNTIES.

TOTAL LENGTH OF PROJECT: 23.8500 MILES. COMPLETION DATE: 06/30/2009. DBE GOAL: 0.00%

| RANK | VENDOR NAME | LOCATION | TOTAL BID | % OVER LOW BID |
|------|---------------------------|--------------|--------------|-------------------|
| 1 | WEEDER & REAVER CO., INC. | COLUMBIA, SC | 609,987.80 | 0.0000% |
| 2 | PRIMO PAVING CORPORATION | COLUMBIA, SC | 615,739.53 | 0.9429% |
| 3 | R. JACKSON, INC. | COLUMBIA, SC | 666,510.60 | 9.2662% |

THIS IS TO CERTIFY THAT THIS IS A TRUE AND CORRECT COPY OF ALL
 THE BIDS RECEIVED ON 07/08/08 FOR THIS PROJECT.
 CONTRACT ADMINISTRATOR COO/ack DATE 7/24/08

APPROVED BY: H. B. Limehouse, Jr.
 TITLE: Secretary of Transportation

SOUTH CAROLINA DEPARTMENT OF TRANSPORTATION

DATE : 07/08/08

VENDOR RANKING

PAGE : 1

*(1721.037175A) DILLON & FLORENCE COUNTIES, SC FILE NO. 1721.037175A, FAP NO. IP88(003), PCN 037175RD01. PROJECT CONSISTS OF ROAD WORK INCLUDING INTERSTATE 95 REHABILITATION IN FLORENCE/DILLON COUNTIES.

TOTAL LENGTH OF PROJECT: 32.0000 MILES. COMPLETION DATE: 07/09/2008. DBE GOAL: 6.00%.

A + B BIDDING

| CONTRACTOR | A-PORION | COST/DAY * | #OF DAYS BID | B-PORION | OVERALL BID TOTAL | % OVER BID |
|--------------------------------|------------------|--------------|--------------|-----------------|-------------------|------------|
| COSTELLO INDUSTRIES, INC. | \$ 33,867,577.77 | \$ 8,200.00 | 462 | \$ 3,788,400.00 | \$ 37,665,977.77 | 0.0000% |
| HINKLE CONTRACTING CORPORATION | \$ 35,839,181.04 | \$ 12,200.00 | 628 | \$ 7,661,600.00 | \$ 43,500,781.04 | 15.4909% |
| REA CONTRACTING, LLC | \$ 41,115,049.82 | \$ 12,200.00 | 460 | \$ 5,612,000.00 | \$ 46,727,049.82 | 24.0564% |
| APAC-SOUTHEAST, INC. | \$ 42,608,511.33 | \$ 12,200.00 | 469 | \$ 5,721,800.00 | \$ 48,330,311.33 | 28.3129% |
| ANDERSON COLUMBIA CO., INC. | \$ 40,971,806.49 | \$ 12,200.00 | 650 | \$ 7,930,000.00 | \$ 48,901,806.49 | 29.8302% |
| C.R. JACKSON, INC. | \$ 43,944,889.89 | \$ 12,200.00 | 500 | \$ 6,100,000.00 | \$ 50,044,889.89 | 32.8650% |

Note:

A-portion of the bid is the line item quantities multiplied by the unit prices (normal bid items in the contract)

B-portion of the bid is the unit price assigned for the days multiplied by the number of days the contractor intends to complete the work.

The overall bid total is the sum of A+B which is used to establish the low bidder.

The contractor will only be paid the A-portion as bid for work completed.

The B-portion is used to establish the contract time or completion date.

* Alternate bids were allowed for this project. The contractor was directed to choose between Scenario 1 and Scenario 2. Scenario 1 allowed nighttime lane closures only and was assigned a "B" value (cost/day) of \$8,200/day. Scenario 2 allowed some daytime lane closures, as specified in the proposal, in addition to nighttime closures. This scenario was assigned a "B" value of \$12,200. The "B" portion was assigned based on the scenario selected by the bidder.

THIS IS TO CERTIFY THAT THIS IS A TRUE AND CORRECT COPY OF ALL
THE BIDS RECEIVED ON 07/08/08 FOR THIS PROJECT.
CONTRACT ADMINISTRATOR CBM/ack DATE 7/24/08

APPROVED BY: H. B. Limehouse, Jr.
TITLE: Secretary of Transportation

SOUTH CAROLINA DEPARTMENT OF TRANSPORTATION

DATE 07/08/08

PAGE 1

VENDOR RANKING

*(18.037291A) DORCHESTER COUNTY, SC FILE NO. 18.037291A, STATE PROJECT NO. C-37291. PCN 037291CP01. PROJECT CONSISTS OF ROAD WORK INCLUDING RESURFACING VARIOUS ROADS IN DORCHESTER COUNTY.

TOTAL LENGTH OF PROJECT: 1.0800 MILES. COMPLETION DATE: 12/15/2008. DBE GOAL: 0.00%.

| RANK | VENDOR NO./NAME | LOCATION | TOTAL BID | % OVER LOW BID |
|------|-----------------|---------------------------------|---------------|-------------------|
| 1 | 1BA007 | BANKS CONST. CO. | \$ 150,778.32 | 0.0000% |
| 2 | 1SA007 | SAIDERS BROTHERS CONST.CO., INC | \$ 166,657.89 | 10.5317% |

THIS IS TO CERTIFY THAT THIS IS A TRUE AND CORRECT COPY OF ALL
THE BIDS RECEIVED ON 07/08/08 FOR THIS PROJECT.
CONTRACT ADMINISTRATOR Rea/ndk DATE 7/24/08

APPROVED BY: H. B. Limehouse, Jr.
TITLE: Secretary of Transportation

SOUTH CAROLINA DEPARTMENT OF TRANSPORTATION

DATE : 07/08/08

PAGE : 1

VENDOR RANKING

(19.220901) EDGEFIELD & SALUDA COUNTIES, SC FILE NOS. 19.220901, 41.220901, STATE PROJECT NO. CS09, PCN 037498MT01, 037503MT01. PROJECT CONSISTS OF ROAD WORK INCLUDING 2009 CHIP SEAL - EDGEFIELD AND SALUDA COUNTIES.

TOTAL LENGTH OF PROJECT 24.7500 MILES. COMPLETION DATE: 05/31/2009. DBE GOAL. 0.00%.

| RANK | VENDOR NO./NAME | LOCATION | TOTAL BID | % OVER LOW BID |
|------|---|-----------------|---------------|-------------------|
| 1 | 11S001 J.N. MYERS CO., INC. | YADKINVILLE, NC | \$ 786,135.57 | 0.0000% |
| 2 | 1CA005 CAPNES SOUTH CAROLINA, INC. | GAINESVILLE, GA | \$ 804,221.13 | 2.3006% |
| 3 | 1EV006 EVERETT DYKES GRASSING CO., INC. | COCHUAN, GA | \$ 849,591.50 | 8.0719% |
| 4 | 1SA015 SAATCHI FIELD CONST. CO., INC. | GREENWOOD, SC | \$ 883,004.78 | 12.3222% |

THIS IS TO CERTIFY THAT THIS IS A TRUE AND CORRECT COPY OF ALL
THE BIDS RECEIVED ON 07/08/08 FOR THIS PROJECT.
CONTRACT ADMINISTRATOR L. H. Mack DATE 7/24/08

APPROVED BY: H. B. Limehouse, Jr.
TITLE: Secretary of Transportation

SOUTH CAROLINA DEPARTMENT OF TRANSPORTATION

DATE . 07/08/08

PAGE 1

VENDOR RANKING

* (26.203B) HORRY COUNTY, SC FILE NO. 26.203B, FAP NO. SA26(002), PCN 032956TED). PROJECT CONSISTS OF ROAD WORK INCLUDING INTERSECTION IMPROVEMENTS AT THE INTERSECTION OF SC-917 AND SC-410 IN HORRY COUNTY.

TOTAL LENGTH OF PROJECT: 0.5490 MILES. COMPLETION DATE: 11/30/2008. DBE GOAL: 4.00%.

| RANK | VENDOR NO./NAME | LOCATION | TOTAL BID | % OVER LOW BID |
|------|--|------------------|---------------|-------------------|
| 1 | 1S0006 SOUTHERN ASPHALT, INC. | CONWAY, SC | \$ 472,029.83 | 0.0000% |
| 2 | 1A0001 A. O. HARDEE & SON, INC. | LITTLE RIVER, SC | \$ 569,469.91 | 20.6428% |
| 3 | 1WE002 WEAVER CO., INC. | CONWAY, SC | \$ 581,995.40 | 23.2963% |
| 4 | 1PA005 PALMETTO PAVING CORPORATION | CONWAY, SC | \$ 624,622.81 | 32.3270% |
| 5 | 1B0002 BOGGS PAVING, INC. | MONROE, NC | \$ 634,139.31 | 34.3431% |
| 6 | 1LD001 L. DEAN WEAVER CONST. CO., INC. | PAMPLICO, SC | \$ 647,413.82 | 37.1553% |
| 7 | 1LL003 L & L CONTRACTORS, INC. | ANDREWS, SC | \$ 656,683.36 | 39.1190% |
| 8 | 1PL005 PLOWDEN CONSTRUCTION CO., INC. | SUMTER, SC | \$ 747,705.60 | 58.4022% |

THIS IS TO CERTIFY THAT THIS IS A TRUE AND CORRECT COPY OF ALL
THE BIDS RECEIVED ON 07/08/08 FOR THIS PROJECT.
CONTRACT ADMINISTRATOR B. B. Mack DATE 7/24/08

APPROVED BY: H. B. Limehouse, Jr.
TITLE: Secretary of Transportation

SOUTH CAROLINA DEPARTMENT OF TRANSPORTATION

DATE : 07/08/08

PAGE 1

VENDOR BIDDING

* (01/220901) KERSHAW, LEE & SUMTER COUNTIES, SC FILE NO. 35 210901 11/20001 21.220901. STATE PROJECT NO. CS09.
 DISTRICTS 01/220901 01/220901 01/220901. PROJECT CONSISTS OF ROAD WORK INCLUDING 2009 CHIP SEAL - KERSHAW, LEE, AND SUMTER COUNTIES.

TOTAL LENGTH OF PROJECT: 30.5700 MILES. COMPLETION DATE: 06/30/2009. USE COAL: 0.00%.

| BAID | VENDOR NO./BID | LOCATION | TOTAL BID | % OVER LOW BID |
|------|----------------|----------------------------------|-----------------|-------------------|
| 10 | 10S001 | W. N. MYERS CO., INC. | \$ 1,170,011.23 | 0.0000% |
| 11 | 11A005 | CARTER SOUTH CAROLINA, INC. | \$ 1,251,793.04 | 6.9898% |
| 12 | 12S026 | LAND WARE SERVICES, LLC | \$ 1,310,266.93 | 11.9876% |
| 13 | 13E008 | EMERSON DYKES GRASSING CO., INC. | \$ 1,321,501.53 | 12.9478% |

THIS IS TO CERTIFY THAT THIS IS A TRUE AND CORRECT COPY OF ALL
 THE BIDS RECEIVED ON 07/08/08 FOR THIS PROJECT.
 CONTRACT ADMINISTRATOR: [Signature] DATE: 7/8/08

APPROVED BY: H. B. Limehouse, Jr.
 TITLE: Secretary of Transportation

SOUTH CAROLINA DEPARTMENT OF TRANSPORTATION

DATE 07/08/08

PAGE 1

VENDOR RANKING

*(28.290902) KERSHAW & SUMTER COUNTIES, SC FILE NOS. 28.290902, 43.290902, STATE PROJECT NO. DP09, PCN
037480HT01, 037483HT01. PROJECT CONSISTS OF ROAD WORK INCLUDING 2009 FULL DEPTH - KERSHAW AND SUMTER COUNTIES.

TOTAL LENGTH OF PROJECT: 27.1700 MILES. COMPLETION DATE: 10/31/2008. DBE GOAL: 0.00%.

| RANK | VENDOR NO./NAME | LOCATION | TOTAL BID | % OVER LOW BID |
|------|------------------------------------|--------------|---------------|-------------------|
| 1 | 1PA005 PALMETTO PAVING CORPORATION | CONWAY, SC | \$ 378,844.48 | 0.0000% |
| 2 | 1CR001 C. R. JACKSON, INC. | COLUMBIA, SC | \$ 393,310.00 | 3.8183% |

THIS IS TO CERTIFY THAT THIS IS A TRUE AND CORRECT COPY OF ALL
THE BIDS RECEIVED ON 07/08/08 FOR THIS PROJECT.
CONTRACT ADMINISTRATOR RB Mack DATE 7/24/08

APPROVED BY: H. B. Limehouse, Jr.
TITLE: Secretary of Transportation

SOUTH CAROLINA DEPARTMENT OF TRANSPORTATION

DATE 07/08/08

PAGE 1

VENDOR RANKING

*(37.220901) OCONEE & PICKENS COUNTIES, SC FILE NOS. 37.220901, 39.220901, STATE PROJECT NO. CS09, PCN
037506HT01, 037507HT01. PROJECT CONSISTS OF ROAD WORK INCLUDING 2009 CHIP SEAL - OCONEE AND PICKENS COUNTIES.

TOTAL LENGTH OF PROJECT: 17.8300 MILES. COMPLETION DATE: 05/31/2009. DBE GOAL: 0.00%.

| RANK | VENDOR NO./NAME | LOCATION | TOTAL BID | % OVER LOW BID |
|------|-----------------|------------------------------|---------------|-------------------|
| 1 | 1FR001 | P & R ASPHALT, INC. | \$ 726,950.39 | 0.0000% |
| 2 | 1CA005 | CARNES SOUTH CAROLINA, INC. | \$ 791,349.16 | 8.8588% |
| 3 | 1K1001 | KING ASPHALT, INC. | \$ 883,195.55 | 21.4932% |
| 4 | 1SL002 | SLOAN CONSTRUCTION CO., INC. | \$ 888,766.12 | 22.2595% |
| 5 | 1AS002 | ASHMOKE BROTHERS, INC. | \$ 900,151.89 | 23.8258% |

THIS IS TO CERTIFY THAT THIS IS A TRUE AND CORRECT COPY OF ALL
THE BIDS RECEIVED ON 07/08/08 FOR THIS PROJECT.
CONTRACT ADMINISTRATOR Remick DATE 7/24/08

APPROVED BY: H. B. Limehouse, Jr.
TITLE: Secretary of Transportation

SOUTH CAROLINA DEPARTMENT OF TRANSPORTATION

DATE : 07/08/08

VENDOR RANKING

PAGE 1

*(40.037007A) RICHLAND COUNTY, SC FILE NO. 40.037007A, F&E NO. RR40(010), P&D 037007RD01. PROJECT CONSISTS OF ROAD WORK INCLUDING WIDENING AN INTERSECTION AT CSX RR CROSSING NO. 434-292B ON D-2916 IN RICHLAND COUNTY.

TOTAL LENGTH OF PROJECT: 0.0380 MILES. COMPLETION DATE: 10/31/2008. USE GRAL. 9.00%.

| RANK | VENDOR NO./NAME | LOCATION | TOTAL BID | % OVER LOW BID |
|------|-----------------|--------------------------------|---------------|-------------------|
| 1 | 1CR001 | C. R. JACKSON, INC. | \$ 133,356.10 | 0.0000% |
| 2 | 1PL005 | PLAZARD CONSTRUCTION CO., INC. | \$ 138,600.50 | 3.9326% |
| 3 | 1RS001 | R S CONSTRUCTORS, LLC | \$ 143,296.75 | 7.4542% |
| 4 | 1CH005 | CHURCHER, INC | \$ 153,739.90 | 15.2852% |
| 5 | 1EA001 | EAGLE CONSTRUCTION CO., INC. | \$ 162,795.25 | 22.0756% |

THIS IS TO CERTIFY THAT THIS IS A TRUE AND CORRECT COPY OF ALL
THE BIDS RECEIVED ON 07/08/08 FOR THIS PROJECT.
CONTRACT ADMINISTRATOR Robert DATE 7-30-08

APPROVED BY: H. B. Limenhouse, Jr.
TITLE: Secretary of Transportation

SOUTH CAROLINA DEPARTMENT OF TRANSPORTATION

DATE - 07/08/08

PAGE 1

VENDOR RANKING

*(42.037300A) SPARTANBURG COUNTY, SC FILE NO. 42.037300A STATE PROJECT NO. C-37300, PCN 037300CP01. PROJECT CONSISTS OF ROAD WORK INCLUDING RESURFACING VARIOUS ROADS IN SPARTANBURG COUNTY.

TOTAL LENGTH OF PROJECT 1.8800 MILES. COMPLETION DATE 06/30/2009. THE GOAL 0.00%.

| RANK | VENDOR (FIRM) | LOCATION | TOTAL BID | % OVER LOW BID |
|------|---------------|-----------------------------|-----------------|-------------------|
| 1 | IFR001 | W. V. ASPHALT, INC. | | |
| 2 | IAS002 | ANDREWS BROTHERS, INC. | \$ 897,948.60 | 0.0000% |
| 3 | ISL002 | SHAW CONSTRUCTION CO., INC. | \$ 1,036,734.88 | 15.4559% |
| | | | \$ 1,057,379.14 | 17.7550% |

THIS IS TO CERTIFY THAT THIS IS A TRUE AND CORRECT COPY OF ALL
THE BIDS RECEIVED ON 07/08/08 FOR THIS PROJECT.
CONTRACT ADMINISTRATOR DATE

APPROVED BY: H. B. Limehouse, Jr.
TITLE: Secretary of Transportation

**THE FOLLOWING CONTRACTS
WERE WITHDRAWN FROM
THE HIGHWAY LETTING OF JULY 8, 2008.**

SOUTH CAROLINA DEPARTMENT OF TRANSPORTATION

DATE : 07/08/08

PAGE : 1

VENDOR RANKING

*(10.448A) CHARLESTON COUNTY, SC FILE NOS: 10.448A, 10.448A.1, 10.448A.2, F&P NO. 0204(002), PCN 028620R, 028621B, 028622B. PROJECT CONSISTS OF ROAD AND BRIDGE WORK INCLUDING WIDENING S-1002 REPLACE BRIDGES OVER STEED AND UNNAMED, STREAM WITH HOLLOWED CORED SLABS IN CHARLESTON COUNTY.

TOTAL LENGTH OF PROJECT: 4.4780 MILES. COMPLETION DATE: 09/30/2009. BDR GOAL: 6.00%.

| RANK | VENDOR NO. NAME | LOCATION | TOTAL BID | % OVER LOW BID |
|------|-----------------|----------|--------------|-------------------|
|------|-----------------|----------|--------------|-------------------|

THIS PROJECT WAS WITHDRAWN FROM THE JULY 8, 2008 HIGHWAY LETTING.

THIS IS TO CERTIFY THAT THIS IS A TRUE AND CORRECT COPY OF ALL
THE BIDS RECEIVED ON 07/08/08 FOR THIS PROJECT.
CONTRACT ADMINISTRATOR Penpek DATE 7/24/08

APPROVED BY: H. B. Limehouse, Jr.
TITLE: Secretary of Transportation

SOUTH CAROLINA DEPARTMENT OF TRANSPORTATION

DATE 07/08/08

PAGE 1

VENDOR RANKING

*(11.130901) CHEROKEE, UNION & YORK COUNTIES, SC FIVE DAY. 11.130901, 44.130901, 46.130901, STATE PROJECT NO. MA09, PCN 037544MT01, 037549MT01, 037550MT01. PROJECT CONSISTS OF ROAD WORK INCLUDING 1999 PACHO SURFACING - CHEROKEE, UNION, AND YORK COUNTIES.

TOTAL LENGTH OF PROJECT IS 27.00 MILES. COMPLETION DATE: 08-30-2003. BBS GOAL. 0.00%.

| RANK | VENDOR NO./NAME | LOCATION | TOTAL BID | % OVER LOW BID |
|------|-----------------|----------|--------------|-------------------|
|------|-----------------|----------|--------------|-------------------|

THIS PROJECT WAS WITHDRAWN FROM THE JULY 8, 2008 HIGHWAY LETTING.

THIS IS TO CERTIFY THAT THIS IS A TRUE AND CORRECT COPY OF ALL
THE BIDS RECEIVED ON 07/08/08 FOR THIS PROJECT.
CONTRACT ADMINISTRATOR Robert K. LATE

APPROVED BY: H. B. Limenhouse, Jr.
TITLE: Secretary of Transportation

SOUTH CAROLINA DEPARTMENT OF TRANSPORTATION

DATE 07/08/08

VEHICLE BIDDING

PAGE 1

*(12.130901) CHESTER, CHESTERFIELD, FAIRFIELD & LANCASTER COUNTIES, BY FILE NOS. 12.130901, 13.130901, 20.130901, 29.130901, STATE PROJECT NO. MA09, PCN 037545MT01, 037546MT01, 037547MT01, 037548MT01 - PROJECT CONSISTS OF ROAD WORK INCLUDING 2009 MACRO SURFACING - CHESTER, CHESTERFIELD, FAIRFIELD, AND LANCASTER COUNTIES.

TOTAL LENGTH OF PROJECT 18.0700 MILES. COMPLETION DATE 06/30/2009. BID GOAL 0.00%.

| RANK | VENDOR NO. | TYPE | LOCATION | TOTAL BID | % OVER LOW BID |
|------|------------|------|----------|--------------|-------------------|
|------|------------|------|----------|--------------|-------------------|

THIS PROJECT WAS WITHDRAWN FROM THE JULY 8, 2008 HIGHWAY LETTING

THIS IS TO CERTIFY THAT THIS IS A TRUE AND CORRECT COPY OF ALL
THE BIDS RECEIVED ON 07/08/08 FOR THIS PROJECT.
CONTRACT ADMINISTRATOR [Signature] DATE 7/29/08

APPROVED BY: H. B. Limehouse, Jr.
TITLE: Secretary of Transportation

SOUTH CAROLINA DEPARTMENT OF TRANSPORTATION

DATE : 07/08/08

PAGE : 1

VEHICLE RAMPING

(40.259B) RICHLAND COUNTY FILE NO. 40.259B, PAC NO. SA4010211, SCDOT/035/17RD01. PROJECT CONSISTS OF ROAD WORK INCLUDING ON
TOTAL LENGTH OF PROJECT 10.110 MILES. COMPLETION DATE: 12/10/2008. BBS GOAL: 14.00%.

| RANK | VENDOR ID | NAME | LOCATION | TOTAL BID | % OVER LOW BID |
|------|-----------|------|----------|--------------|-------------------|
|------|-----------|------|----------|--------------|-------------------|

THIS PROJECT WAS BIDDING FROM THE JULY 8, 2008 HIGHWAY LETTING.

THIS IS TO CERTIFY THAT THIS IS A TRUE AND CORRECT COPY OF ALL
THE BIDS RECEIVED ON 07/08/08 FOR THIS PROJECT.
CONTRACT ADMINISTRATOR for [signature] DATE 7/8/08

APPROVED BY: H. B. Limenhouse, Jr.
TITLE: Secretary of Transportation

SCDOT Commission Agenda Transmittal Form

For Commission Meeting of: August, 2008

- ☐ RATIFICATION
- ☐ APPROVAL
- ☐ CERTIFICATION
- ☒ FOR INFORMATION ONLY
- ☐ CUFF ITEM FOR APPROVAL

DETAILED DESCRIPTION:

SC File No. 21.216B - Florence County in the July 8, 2008 Highway Letting, was awarded and Florence County executed this contract.

Recommended By:

Signature & Title

Date

Division Director Approval:

Signature

Date

Secretary Approval:

Date

SUMMARY OF RECOMMENDATIONS FOR
ONE CONTRACT FROM THE
HIGHWAY LETTING OF JULY 8, 2008

The following **ONE** (1) contract from the Highway Letting of July 8, 2008, is recommended for approval by the Commission to execute the contract without the need for further concurrence or approval from the Federal Highway Administration or the County Transportation Committee.

| COUNTY | SC FILE NO. | CONGRESS. DISTRICT |
|----------|-------------|--------------------|
| FLORENCE | 21.216B | 6 |

**THE RECOMMENDATION
FOR
THE FOLLOWING CONTRACT
FROM**

THE HIGHWAY LETTING OF JULY 8, 2008

IS

AWARD TO LOW BIDDER

SOUTH CAROLINA DEPARTMENT OF TRANSPORTATION

VENDOR RANKING

DATE : 07/08/08
PAGE 1

*(21.216B) FLORENCE COUNTY, SC FILE NO. 77-2158, STATE PROJECT NO. 5021, PCN 036946BR01, 036946RD01. PROJECT CONSISTS OF ROAD AND BRIDGE WORK INCLUDING ON S-977 (PINE NEEDLES ROAD) FROM 3-112 (SHEPHERD ROAD) TO, S. BOROUGH ROAD (PH2) WIDEN ROADWAY AND AND REPLACE BRIDGE WITH TYPE IV PRESTRESSED BEAM SPANS IN FLORENCE COUNTY.

TOTAL LENGTH OF PROJECT: 2.7700 MILES. COMPLETION DATE: 10/31/2011. DSE GOAL: 14.50%.

| RANK | VENDOR NO./NAME | LOCATION | TOTAL BID | % OVER LOW BID |
|------|-----------------|---------------------------------|------------------|-------------------|
| 1 | 1WE002 | WEAVER CO., INC. | | |
| 2 | 1RE001 | R. E. GANSON CONST. CO., INC. | | |
| 3 | 1LD001 | L. DEAN BEAVER CONST. CO., INC. | | |
| 4 | 1PA005 | PAIMSTO PAVING CORPORATION | | |
| 5 | 1EA001 | EAGLE CONSTRUCTION CO., INC. | | |
| 6 | 1BO002 | BOGGS PAVING, INC. | | |
| 7 | 1DA002 | DAME CONSTRUCTION, INC. | | |
| 8 | 1CH005 | CHERRICK, INC. | | |
| 9 | 1AO001 | A. O. ANDER & SON, INC. | | |
| | | CUNAWAY, SC | \$ 10,474,513.85 | 0.0000% |
| | | DARLINGTON, SC | \$ 10,874,635.34 | 3.8200% |
| | | PANOLA, SC | \$ 11,546,773.68 | 10.2368% |
| | | CUNAWAY, SC | \$ 11,595,972.31 | 10.7065% |
| | | NEWSPRY, SC | \$ 12,217,216.19 | 16.6375% |
| | | MONROE, NC | \$ 13,131,252.74 | 25.3638% |
| | | MOORESVILLE, NC | \$ 13,152,603.08 | 25.5677% |
| | | COLUMBIA, SC | \$ 13,281,245.47 | 26.7958% |
| | | LITTLE RIVER, SC | \$ 14,721,608.30 | 40.5469% |

THIS IS TO CERTIFY THAT THIS IS A TRUE AND CORRECT COPY OF ALL
THE BIDS RECEIVED ON 07/10/08 FOR THIS PROJECT.
CONTRACT ADMINISTRATOR [Signature] DATE 7/10/08

APPROVED BY: H. B. Limehouse, Jr.
TITLE: Secretary of Transportation

SCDOT Commission Agenda Transmittal Form

For Commission Meeting of: August 2008

- ☐ **RATIFICATION**
- ☐ **APPROVAL**
- ☐ **CERTIFICATION**
- ☒ **FOR INFORMATION ONLY**
- ☐ **CUFF ITEM FOR APPROVAL**

DETAILED DESCRIPTION:

Recommendation for SC File 47.037170A in the June 10, 2008 Highway Letting.

This statewide project in Congressional Districts 1, 2, 3, 4, 5, and 6 is recommended for rejection of all bids because it has four (4) experimental materials involved. Therefore, a mandatory pre-bid conference will be required to explain the project scope.

This project was removed from the July 2008 Commission Recommendation package. This is included in the August 2008 package for the record.

Recommended By:

DeSheaf, Director of Construction
Signature & Title

7/30/08
Date

Division Director Approval:

Tommy Rhy
Signature

7/30/08
Date

Secretary Approval:

HBS Jimenez
Signature

7/31/08
Date

SUMMARY OF RECOMMENDATION FOR
ONE CONTRACT FROM THE
HIGHWAY LETTING OF JUNE 10, 2008

RECOMMENDED FOR REJECTION

The following **ONE** (1) contract from the Highway Letting of June 10, 2008, is recommended for Rejection of all bids.

| COUNTY | SC FILE NO. | CONGRESS. DISTRICT |
|--|-------------|--------------------|
| STATEWIDE | 47.037170A | 1, 2, 3, 4, 5, & 6 |
| REASON FOR REJECTION: Project has 4 experimental materials involved, therefore a mandatory pre-bid conference is required to explain project scope. | | |

**THE RECOMMENDATION
FOR
THE FOLLOWING CONTRACT
FROM**

THE HIGHWAY LETTING OF JUNE 10, 2008

**IS
REJECTION OF ALL BIDS**

SOUTH CAROLINA DEPARTMENT OF TRANSPORTATION

VENDOR RANKING

DATE : 06/23/08
PAGE : 1

*(47.037170A) STATEWIDE COUNTY, SC FILE NO. 47.037170A, STATE PROJECT NO. CRPP, PCN 037170RD01. THE WORK ON THIS PROJECT CONSISTS OF REMOVING EXISTING, THERMOPLASTIC PAVEMENT MARKINGS AND SURFACE MOUNTED RAISED, MARKERS AND PROVIDING AND APPLYING VARIOUS WET-NIGHT, THERMOPLASTIC PAVEMENT MARKINGS SYSTEMS ON A TOTAL OF 11.76, MILES OF ROADWAY LOCATED STATEWIDE (LEXINGTON AND RICHLAND) . . FIVE SEPARATE COMBINATIONS OF THERMOPLASTIC BINDERS AND, BEAD SYSTEMS WILL BE APPLIED ON FIVE SEPARATE ROADWAY, SEGMENTS FOR PRODUCT OBSERVATION AND LONG TERM EVALUATION OF AND WET NIGHT PERFORMANCE.

TOTAL LENGTH OF PROJECT: 11.7600 MILES. COMPLETION DATE: 10/31/2008. DBE GOAL: 0.00%.

| RANK | VENDOR NO./NAME | LOCATION | TOTAL BID | % OVER LOW BID |
|------|-----------------|----------|--------------|-------------------|
|------|-----------------|----------|--------------|-------------------|

ALL BIDS FOR THIS PROJECT ARE RECOMMENDED FOR REJECTION.

THIS IS TO CERTIFY THAT THIS IS A TRUE AND CORRECT COPY OF ALL
THE BIDS RECEIVED ON 06/10/08 FOR THIS PROJECT.
CONTRACT ADMINISTRATOR [Signature] DATE 7/24/08

APPROVED BY: H. B. Limehouse, Jr.
TITLE: Secretary of Transportation

SCDOT Commission Agenda Transmittal Form

For Commission Meeting of: July/August 2008

☐ RATIFICATION
☒ APPROVAL
☐ CERTIFICATION
☐ FOR INFORMATION ONLY
☐ CUFF ITEM FOR APPROVAL

DETAILED DESCRIPTION:

Basic Agreement

This is to request Commission approval to advertise for a consultant to implement a federal program
relevant to Training Special Provision requirements. This will assist contractors with minority and female
participation on highway and bridge construction projects. The program will include Pre-Employment
training, Commercial Drivers License training, and Heavy Equipment Operator training. (This program is
federally funded for \$275,000.00.)

Recommended By:

Arlene Prince
Signature & Title

Dir, Bus. Dev.
+ Spec.
Programs
Date

7-1-08

Division Director Approval:

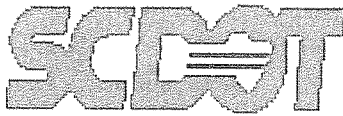
Debra R. Rasmussen
Signature

7/8/08
Date

Secretary Approval:

HB Jimhouse

7/30/08
Date



SCDOT COMMISSION AGENDA
TRANSMITTAL FORM

For Commission Meeting of: August 21, 2008

_____ RATIFICATION

 X APPROVAL

_____ CERTIFICATION

_____ FOR INFORMATION ONLY

_____ CUFF ITEM FOR APPROVAL

DETAILED DESCRIPTION:

South Carolina Department of Transportation requests Commission approval to advertise for and enter into a turnkey consultant contract for the replacement of the US Route 21 Bridge over Albergetti Creek in Beaufort County. This project is in Commission District 2.

This project is funded by the FY 2010-2011 Federal Bridge Replacement Program which was approved by the Commission at its June 19, 2008, meeting and has been identified on the Statewide Bridge Replacement Priority List per Act 114.

SOB
MCL Recommended By:

Robert L. Pelt Div. of Preconst.

Signature & Title

7/15/08

Date

yw Division Director Approval:

Tommy Pelt

Signature & Title

7/24/08

Date

Secretary Approval:

HB Lurie House

Signature & Title

7/31/08

Date

SCDOT Commission Agenda Transmittal Form

For Commission Meeting of: August 21, 2008

☐ RATIFICATION
☒ APPROVAL
☐ CERTIFICATION
☐ FOR INFORMATION ONLY
☐ CUFF ITEM FOR APPROVAL

DETAILED DESCRIPTION:

The Department requests Commission approval to advertise for and enter into a turn-key consultant contract for the US 78 bridge replacement over S-39 and SCL Railroad in Charleston. This project is in Commission District 6.

The project is funded by the FY 2010-2011 Federal Bridge Replacement Program which was approved by the Commission at its June 19, 2008 meeting, and has been identified on the Statewide Bridge Replacement Priority List per Act 114.

Recommended By:

Signature & Title

Date

Deputy Secretary

Division Director Approval:

Signature

Date

Secretary Approval:

Date

Robert L. Pett Dir. of Preconst.

7/25/08

Long Nguyen

7/30/08

HOB Linehouse

7/31/08



SCDOT COMMISSION AGENDA
TRANSMITTAL FORM

For Commission Meeting of: August 2008

 RATIFICATION

 X APPROVAL

 CERTIFICATION

 FOR INFORMATION ONLY

 CUFF ITEM FOR APPROVAL

DETAILED DESCRIPTION:

An FY 03 Appropriation Earmark provided \$250,000 of Federal funds for the Greer Railroad
Relocation project located in Greenville and Spartanburg Counties in Congressional District
Four. The SCDOT entered into a participation agreement in 2004 with the City of Greer in the
amount of \$ 250,000 to complete a feasibility study and begin preliminary engineering and
environmental assessments. A total of \$187,871 was expended on the initial agreement, leaving
a remainder of \$62,129. The Department requests Commission approval to enter into a
supplemental agreement with the City of Greer to advance the project to the next phase of work,
design services, at a total estimated cost of \$62,000.

DK
Recommend By:

Robert D. Pratt
Signature & Title

7/16/08
Date

DM
Deputy Secretary
Division Director Approval:

Long
Signature & Title

7/29/08
Date

Secretary Approval:

HB Lincum

7/31/08
Date



SCDOT COMMISSION AGENDA
TRANSMITTAL FORM

For Commission Meeting of: August 2008

- ☐ RATIFICATION
- ☒ APPROVAL
- ☐ CERTIFICATION
- ☐ FOR INFORMATION ONLY
- ☐ CUFF ITEM FOR APPROVAL

DETAILED DESCRIPTION:

In February 2008 the Commission approved the advertisement and selection of On-Call Photogrammetry firms to perform, State Wide, Aerial Surveying and mapping services on an as Needed basis. The Department requests Commission approval to enter into Basic Agreements with the Firms selected to provide these services. These Basic Agreements will expire after 3 years and will be limited to a cost of \$333.333 per year per firm. No projects for this service have yet been identified but will be Statewide and funded with both state and federal funds. The firms that were selected for this service are Independent Mapping Consultants, Inc., Carolina Research Mapping, Inc., and GMR Aerial Surveys, Inc. D/B/A/ Photo Science.

Recommended By:

308
Robert L. Pugh
Signature & Title
Div. of Preconst.

7/23/08
Date

Division Director Approval:

JW
Tony Brown
Signature & Title

7/24/08
Date

Secretary Approval:

H B Lincum
Signature

7/31/08
Date



SCDOT COMMISSION AGENDA
TRANSMITTAL FORM


For Commission Meeting of: August, 2008

_____ RATIFICATION
 X APPROVAL
_____ CERTIFICATION
_____ FOR INFORMATION ONLY
_____ CUFF ITEM FOR APPROVAL

DETAILED DESCRIPTION:

- 1) Request Commission approval to enter into "Basic Agreements" for a three year period with four firms to provide "On-Call" Work Zone Intelligent Transportation Systems and associated services. These firms are Dennis Corporation; Trihord, Inc.; ASTI Transportation Systems, Inc.; and ITERIS, Inc. The Commission approved the Department to advertise and negotiate these on-call services on February 21, 2008.
- 2) No specific project is identified within these "Basic Agreements". The individual projects will be identified at a later date based on the work required as part of the new Work Zone Rule on Safety and Mobility.
- 3) No specific cost is included within these "Basic Agreements". The cost of future services will be project specific and based on the funding category for the project.
- 4) Also, request Commission approval to enter into agreements with these firms without further Commission action in an amount not to exceed \$1,000,000 per year per firm for the next three years. This will allow work necessary for mobility and safety to be executed without delaying contractors unnecessarily.

Recommended By:




Director of Traffic Engineering

7-30-08

Date

Division Director Approval:




Deputy Secretary for Engineering

7-31-08

Date

Secretary Approval:



8/6/08

Date



**SCDOT COMMISSION AGENDA
TRANSMITTAL FORM**

For Commission Meeting of: August 21, 2008

_____ **RATIFICATION**

 X **APPROVAL**

_____ **CERTIFICATION**

_____ **FOR INFORMATION ONLY**

_____ **CUFF ITEM FOR APPROVAL**

DETAILED DESCRIPTION:

- 1) Through a Quality Based Selection process, the Department selected seven (7) consulting firms for "on-call" environmental/wetland and navigational permitting services (please see attached sheet for details, including a list of the selected firms). The Department is requesting Commission approval to enter a three-year Basic On-Call Environmental and Navigational Permitting Services Agreement with each of these firms.
- 2) The statewide "on-call" environmental and navigational permitting services will be used for both state and federal projects.
- 3) The total maximum cost over the approximate three years of the "on-call" environmental and navigational permitting services is \$3,000,000.
- 4) Also, request Commission approval to enter into agreements with these firms without further Commission action in an amount not to exceed \$142,857.14 per year per firm for the next three years.

Recommended By:

Richard A. Dier
Signature & Title

7/31/08
Date

Division Director Approval: John W. Smith

John W. Smith
Signature & Title

7/31/08
Date

Secretary Approval:

H. B. Smith

8/5/08
Date

REQUEST FOR CONSULTANTS TO PROVIDE "ON-CALL" ENVIRONMENTAL PERMITTING SERVICES

In February 21, 2008, the Department received Commission approval to advertise, select and negotiate with engineering and/or environmental firms to provide statewide, "on-call" environmental services which include the preparation of wetland and navigational permits, and all related studies as necessary. The contract in the amount of \$3,000,000 will be for a three year period.

Through a Quality Based Selection process that emphasized experience, qualifications, past performance, and expertise, the Department selected the following seven (7) consulting firms for "on-call" environmental/wetland and navigational permitting services:

Firm

Florence & Hutcheson
The LPA Group, Inc.
MACTEC
Jordan Jones & Goulding
STV/Ralph Whitehead Associates
Mulkey Engineers & Consultants
Tidewater Environmental Services, Inc.

REQUEST FOR CONSULTANTS TO PROVIDE "ON-CALL" NEPA COMPLIANCE SERVICES

On February 21, 2008, the Department received Commission approval to advertise, select and negotiate with engineering and/or environmental firms to provide statewide, "on-call" environmental services for the preparation of NEPA documents and all related studies as necessary to complete these documents. The subject firms have the ability to prepare wetland/navigational permits as needed. The contract in the amount of \$2,400,000 will be for a three year period.

Through a Quality Based Selection process that emphasized experience, qualifications, past performance, and expertise, the Department has selected the following seven (7) consulting firms for "on-call" services:

Firm

Florence & Hutcheson
The LPA Group, Inc.
HDR
Wilbur Smith Associates
Jordan Jones & Goulding
STV/Ralph Whitehead Associates
SEPI Engineering Group

SCDOT Commission Agenda Transmittal Form

For Commission Meeting of: August 2008

☐ RATIFICATION
☒ APPROVAL
☐ CERTIFICATION
☐ FOR INFORMATION ONLY
☐ CUFF ITEM FOR APPROVAL

DETAILED DESCRIPTION:

Statewide On Call Proposal to provide Foundation Testing Services for 2008-2011 by S&ME

Total cost of this three year contact (2008-2011) not to exceed \$2,000,000.00.

Advertisement to procure these services was approved by the Commission on March 20, 2008.

Geotechnical engineering services for conducting pile driving analysis, foundation integrity testing, load test monitoring and providing recommendations and reports of the results of the investigations, testing and analysis. These services will be for active bridge construction projects.

Also, request Commission approval to enter into agreements with this firm without further Commission action in an amount not to exceed \$666,666.00 per year for the next three years. This will allow work necessary for bridge foundation testing to be executed without delaying the contractor or projects unnecessarily.

Recommended By:

D. R. Shealy
D. R. Shealy, Director of Construction

Signature & Title

7/31/08
Date

Division Director Approval:

KGE
For
SCW

Signature

7/31/08
Date

Secretary Approval:

H. B. Linnhouse

8/5/08
Date



SCDOT COMMISSION AGENDA
TRANSMITTAL FORM

For Commission Meeting of: August 21, 2008

_____ RATIFICATION

 X APPROVAL

_____ CERTIFICATION

_____ FOR INFORMATION ONLY

_____ CUFF ITEM FOR APPROVAL

DETAILED DESCRIPTION:

SCDOT requests Commission approval to enter into an on-call general services contract with one of the engineering consultants, STV Incorporated, for the purpose of executing roadway engineering design and geotechnical investigation services for the proposed bridge replacements on SC 171 over Folly River and Folly Creek (Sol Legare Creek) in Charleston County. The amount of the contract is \$890,515.04. The project resides in the 1st Congressional District. Funding for the project has been approved by the SCDOT Commission on September 20, 2007 as part of the Federal Aid Bridge Replacement Program Commission priority numbers 2 and 4. The contract has been negotiated in compliance with Departmental Directive 41. The project consists of replacement of an approximately 1000 foot long bridge over Folly River and an approximately 750 foot long bridge over Folly Creek (Sol Legare Creek). Consultant services will include roadway design, SUE, environmental permitting, geotechnical exploration, hydraulic studies and design, and construction design support.

Recommended By:

Signature & Title

7/31/08

Date

Division Director Approval:

Signature & Title

7/31/08

Date

Secretary Approval:

8/5/08

Date

SCDOT Commission Agenda Transmittal Form

For Commission Meeting of: August 2008

 RATIFICATION
 ✓ APPROVAL
 CERTIFICATION
 FOR INFORMATION ONLY
 CUFF ITEM FOR APPROVAL

DETAILED DESCRIPTION:

The South Carolina Department of Transportation requests Commission approval to execute the Construction Engineering & Inspection (CE&I) contract with Florence & Hutcheson, Inc. to perform the required inspection services for the I-26/Remount Road/Aviation Avenue interchange project in Charleston County. Florence & Hutcheson, Inc. was selected from the Department's February 7, 2008, solicitation of services as advertised in the South Carolina Business Opportunities.

The contract amount is \$7,190,843.31 and the project duration is 40 months.

This advertisement for the CE&I was approved by the Commission on December 5, 2007.

This project is presently under construction.

Recommended By:

D. R. Shealy, Director of Construction

Signature & Title

Date

7/31/08

Division Director Approval:

Signature

Date

7/31/08

Secretary Approval:

Date

8/5/08



SCDOT COMMISSION AGENDA
TRANSMITTAL FORM

For Commission Meeting of: August, 2008

- _____ RATIFICATION
- X APPROVAL
- _____ CERTIFICATION
- _____ FOR INFORMATION ONLY
- _____ CUFF ITEM FOR APPROVAL

DETAILED DESCRIPTION:

The SCDOT entered into an agreement on May 17, 2005 with the consultant firm STV, Inc. to
provide preliminary engineering services for the Greer Railroad Relocation in Greenville and
Spartanburg Counties in Congressional District Four. The SCDOT requests Commission
approval for a contract modification with STV, Inc. for continuation of design services, funding
research, and CSX Transportation and Norfolk Southern coordination.

This contract modification will be funded entirely by 2003 Earmark Funds in the amount of
\$50,000.00.

Recommended By:

Robert L. Pratt Dir. of Preconst.
Signature & Title

7/16/08
Date

Deputy Secretary
Division Director Approval:

[Signature]
Signature & Title

7/24/08
Date

Secretary Approval:

[Signature]

7/31/08
Date

SCDOT Commission Agenda Transmittal Form

For Commission Meeting of: August 2008

☐ RATIFICATION
☒ APPROVAL
☐ CERTIFICATION
☐ FOR INFORMATION ONLY
☐ CUFF ITEM FOR APPROVAL

DETAILED DESCRIPTION:

The SCDOT requests Commission approval to enter into a contract modification with the on-call consultant New South Associates to provide cultural resource studies for the Ben Sawyer Bridge Replacement Project, US 17 Highway Widening Project, and the S-98 over Wando Bridge Replacement Project. Total contract amount is \$39,357.37. The Environmental staff is working on other projects and the request to use a consultant is necessary to meet obligation schedules.

Recommended By:


Signature & Title


7/18/08
Date

Division Director Approval:


Signature

7/24/08
Date

Secretary Approval:


Signature

7/31/08
Date

SCDOT Commission Agenda Transmittal Form

For Commission Meeting of: August 21, 2008

☐ RATIFICATION
☒ APPROVAL
☐ CERTIFICATION
☐ FOR INFORMATION ONLY
☐ CUFF ITEM FOR APPROVAL

DETAILED DESCRIPTION:

Authorization to award a contract to G & K Services for Maintenance Uniforms For All SCDOT Maintenance Shops in the amount of \$459,539 60 per year for the next five-year period is requested in accordance with 57-1-370 (L) is requested.

Recommended By:



Michael A. Burk, Director of Procurement

Signature & Title

August 5, 2008


Date

Division Director Approval


Signature

Date

Secretary Approval


Signature

8-12-08

Date

SCDOT Commission Agenda Transmittal Form

For Commission Meeting of August 21, 2008

☐ RATIFICATION
☒ APPROVAL
☐ CERTIFICATION
☐ FOR INFORMATION ONLY
☐ CUFF ITEM FOR APPROVAL

DETAILED DESCRIPTION:

Authorization to award a contract to Davis Welding Service for Annual Contract for Welder, Heavy-Duty, Electric, Portable in the amount of \$200,000.00 per year for the next five-year period is requested in accordance with 57-1-370 (L) is requested.

Recommended By

Michael A. Burk
Michael A. Burk, Director of Procurement
Signature & Title

August 5, 2008
Date

Division Director Approval

Debra Houston
Signature

9
Date

Secretary Approval

HB Linehouse

8-12-08
Date

SCDOT Commission Agenda Transmittal Form

For Commission Meeting of August 21, 2008

☐ RATIFICATION
☒ APPROVAL
☐ CERTIFICATION
☐ FOR INFORMATION ONLY
☐ CUFF ITEM FOR APPROVAL

DETAILED DESCRIPTION:

Authorization to award a contract to Kraftsman, Inc. for Annual Contract for 12-Ton Platform Trailers in the amount of \$200,000.00 per year for the next five-year period is requested in accordance with 57-1-370 (L) is requested.

Recommended By

Michael A. Burk, Director of Procurement

Signature & Title

August 5, 2008

Date

Division Director Approval

Debra R. Rouse
Signature

Date

Secretary Approval

HB Linehouse

8-12-08

Date

SCDOT Commission Agenda Transmittal Form

For Commission Meeting of: August 21, 2008

☐ RATIFICATION
☒ APPROVAL
☐ CERTIFICATION
☐ FOR INFORMATION ONLY
☐ CUFF ITEM FOR APPROVAL

DETAILED DESCRIPTION:

Authorization to award a contract to Midlands Machinery, Inc for Annual Contract for Excavator, Crawler-Mounted, Statewide in the amount of \$200,000.00 per year for the next five-year period is requested in accordance with 57-1-370 (L) is requested.

Recommended By:

Michael A. Burk, Director of Procurement

Signature & Title

August 7, 2008

Date

Division Director Approval:

Debra R. Rouse
Signature

8-12-08
Date

Secretary Approval:

HB Linnhouse

Date

SCDOT Commission Agenda Transmittal Form

For Commission Meeting of: August 21, 2008

✓ **RATIFICATION**

 APPROVAL

 CERTIFICATION

 FOR INFORMATION ONLY

 CUFF ITEM FOR APPROVAL

DETAILED DESCRIPTION:

The attached report includes detailed information regarding work requests received by SCDOT during the period from June 16, 2008 - July 15, 2008. The included requests meet the criteria described in SC Code of Laws Section 57-1-370 (N). The requests are separated into four categories and sorted by congressional district. The four categories are: (1) Items recommended for approval based on approved objective and quantifiable factors; (2) Items recommended for approval based on factors other than approved objective and quantifiable factors; (3) Items not recommended for approval; and (4) Pending items. Also included are requests that were previously in pending status and now have a recommendation.


Recommended By:


Signature & Title

Date

7/25/08


Division Director Approval:


Signature

Date

7/30/08

Secretary Approval:




Date

7/31/08

Commission Report

July 21, 2008

I have reviewed the attached report and certify that it is a compilation of the individual reports certified by the districts.



A handwritten signature in black ink, appearing to read 'James J. Feda, Jr.', is written over a horizontal line.

James J. Feda, Jr.
Director of Maintenance

Commission 370 (N) Summary Report

7/21/2008

| Approved | | | | | | |
|--------------------------------|--------------|-----------|-------------|------------|-------------|-------|
| Congressional District | Construction | Curb Cuts | New Signals | Bike Lanes | Resurfacing | Total |
| 1 | 0 | 9 | 1 | 0 | 0 | 10 |
| 2 | 0 | 4 | 1 | 0 | 0 | 5 |
| 3 | 0 | 4 | 0 | 0 | 0 | 4 |
| 4 | 0 | 0 | 0 | 0 | 0 | 0 |
| 5 | 0 | 13 | 0 | 0 | 0 | 13 |
| 6 | 0 | 3 | 0 | 0 | 0 | 3 |
| Total | 0 | 33 | 2 | 0 | 0 | 35 |
| Not Approved | | | | | | |
| Congressional District | Construction | Curb Cuts | New Signals | Bike Lanes | Resurfacing | Total |
| 1 | 0 | 0 | 0 | 0 | 0 | 0 |
| 2 | 0 | 1 | 0 | 0 | 4 | 5 |
| 3 | 0 | 1 | 0 | 0 | 0 | 1 |
| 4 | 0 | 0 | 0 | 0 | 1 | 1 |
| 5 | 0 | 0 | 0 | 0 | 0 | 0 |
| 6 | 0 | 2 | 0 | 0 | 1 | 3 |
| Total | 0 | 4 | 0 | 0 | 6 | 10 |
| Received and in Pending Status | | | | | | |
| Congressional District | Construction | Curb Cuts | New Signals | Bike Lanes | Resurfacing | Total |
| 1 | 0 | 3 | 3 | 0 | 1 | 7 |
| 2 | 0 | 5 | 2 | 0 | 2 | 9 |
| 3 | 0 | 3 | 4 | 0 | 1 | 8 |
| 4 | 0 | 2 | 0 | 0 | 0 | 2 |
| 5 | 0 | 5 | 1 | 0 | 2 | 8 |
| 6 | 0 | 6 | 1 | 0 | 0 | 7 |
| Total | 0 | 24 | 11 | 0 | 6 | 41 |

Commission 370 (N) Report

7/21/2008

Commission 370 (N) Items recommended for approval based on approved objective and quantifiable factors

| Req.# | Cong Dist | County | Request Type | Requestor | Reported Date | Type | Route | Road Name | Meets Criteria |
|--------|-----------|------------|--------------|------------------------------|---------------|------|-------|---------------------|----------------|
| 351257 | 1 | CHARLESTON | Curb Cuts | JEFF MCELHINNY | 6/16/2008 | SC | 174 | HWY 174 | N |
| 351529 | 1 | HORRY | Curb Cuts | HERMAN ANDERSON, INC | 6/24/2008 | SC | 90 | HWY 90 2640 | Y |
| 351542 | 1 | HORRY | Curb Cuts | CAROLINA RETAIL DEV SERVICES | 6/24/2008 | SC | 905 | HWY 905 2680 | Y |
| 351728 | 1 | HORRY | Curb Cuts | SLC DEVELOPMENT COMPANY | 6/24/2008 | US | 1717 | BUSINESS | Y |
| 351910 | 1 | HORRY | Curb Cuts | MCDONALD'S USA, LLC | 6/25/2008 | US | 17 | US 17 | Y |
| 352499 | 1 | HORRY | Curb Cuts | HTC | 6/30/2008 | US | 501 | US 501 | Y |
| 352504 | 1 | HORRY | Curb Cuts | KEITH MERCURE | 6/30/2008 | SC | 9 | HWY 9 2650 | Y |
| 354559 | 1 | GEORGETOWN | Curb Cuts | DONNA CARR | 7/11/2008 | US | 17 | OCEAN HIGHWAY | Y |
| 354920 | 1 | HORRY | Curb Cuts | T & J BUILDERS | 7/14/2008 | US | 501 | US 501 | Y |
| 352427 | 1 | GEORGETOWN | New Signals | C. RONALD CHRISTMAS | 6/27/2008 | US | 17 | PAWLEYS ISLAND AREA | Y |

Commission 370 (N) Items received and are in a pending status

| Req.# | Cong Dist | County | Request Type | Requestor | Reported Date | Type | Route | Road Name | Meets Objective | Status |
|--------|-----------|------------|--------------|---------------------|---------------|------|-------|--------------------|-----------------|---------------------|
| 354631 | 1 | CHARLESTON | Resurfacing | JAMES FLYNN | 7/11/2008 | S | 60 | SOUTH RHETT AVENUE | | UNDER INVESTIGATION |
| 350160 | 1 | GEORGETOWN | Curb Cuts | HILL PARTNERS, INC. | 6/16/2008 | US | 17 | OCEAN HIGHWAY | | UNDER INVESTIGATION |
| 350617 | 1 | CHARLESTON | Curb Cuts | WAYNE BURBAGE | 6/18/2008 | SC | 174 | HWY 174 | Y | UNDER INVESTIGATION |
| 351463 | 1 | CHARLESTON | Curb Cuts | LEROY GARDNER | 6/23/2008 | SC | 162 | SC-162 | | UNDER INVESTIGATION |
| 352199 | 1 | BERKELEY | New Signals | KATHY SCHROEDER | 6/26/2008 | S | 1093 | CROWFIELD BLVD | | UNDER INVESTIGATION |
| 352583 | 1 | CHARLESTON | New Signals | A WY 112ELL | 6/30/2008 | US | 78 | US 78 | | UNDER INVESTIGATION |
| 355326 | 1 | CHARLESTON | New Signals | HERNAN PENA | 7/15/2008 | SC | 81 | ASHLEY RIVER ROAD | | UNDER INVESTIGATION |

Commission 370 (N) Items recommended for approval based on approved objective and quantifiable factors

| Req.# | Cong Dist | County | Request Type | Requestor | Reported Date | Type | Route | Road Name | Meets Criteria |
|--------|-----------|------------|--------------|------------------------|---------------|------|-------|-----------------|----------------|
| 350623 | 2 | LEXINGTON | Curb Cuts | BURGUNDY BARR | 6/17/2008 | SC | 245 | NORTH LEE ST | Y |
| 351768 | 2 | LEXINGTON | Curb Cuts | CVS-SUNSET BLVD. - LEX | 6/24/2008 | US | 378 | SUNSET BLVD | Y |
| 352145 | 2 | HAMPTON | Curb Cuts | LESTER FOLK | 6/23/2008 | SC | 63 | WALTERBORO ROAD | Y |
| 353568 | 2 | ORANGEBURG | Curb Cuts | FLOYD WILLIAMS | 7/7/2008 | SC | 332 | COPE RD | Y |
| 350804 | 2 | RICHLAND | New Signals | MICHAEL LYDAY | 6/19/2008 | SC | 555 | FARROW ROAD | Y |

Commission 370 (N) Items not recommended for approval

| Req.# | Cong Dist | County | Request Type | Requestor | Reported Date | Type | Route | Road Name | Meets Objective | Justification |
|--------|-----------|----------|--------------|----------------|---------------|------|-------|-----------------|-----------------|--|
| 351004 | 2 | RICHLAND | Resurfacing | KIM LITTLE | 6/20/2008 | S | 460 | STYLVAN DRIVE | N | REVIEWED ROAD ON 6-23-2008. ROAD IS IN OVERALL FAIR SHAPE, NO POTHOLES NOTED. SEVERAL SUNKEN AREAS CAUSED BY UTILITIES, TURNED OVER TO ENCROACHMENT DEPARTMENT TO NOTIFY AND MONITOR. ROAD IS NOT ON THE 2008-2009 NON-FEDERAL AID PAVEMENT IMPROVEMENT PRESERVATION PROGRAM LIST. |
| 351008 | 2 | RICHLAND | Resurfacing | FOREST THEIKER | 6/20/2008 | S | 1978 | LAKE AVE | N | REVIEWED ROAD ON 6-23-2008. ROAD IN OVERALL FAIR SHAPE, MINOR POT HOLES NOTED AND GIVEN TO AMZ FOR REPAIR. ONE SUNKEN AREA CAUSED BY UTILITIES, TURNED OVER TO ENCROACHMENT DEPARTMENT TO NOTIFY AND MONITOR UTILITY REPAIRS. ROAD IS NOT ON THE 2008-2009 NON-FEDERAL AID PAVEMENT IMPROVEMENT PRESERVATION PROGRAM LIST. |
| 351012 | 2 | RICHLAND | Resurfacing | CATHY CREECH | 6/20/2008 | S | 1727 | OVERCREEK ROAD | N | REVIEWED ROAD ON 6-23-2008. ROAD IS IN OVERALL FAIR SHAPE, ONE POT HOLE NOTED AND GIVEN TO AMZ TO REPAIR. ONE SUNKEN AREA CAUSED BY UTILITIES, TURNED OVER TO ENCROACHMENT DEPARTMENT TO NOTIFY AND MONITOR UTILITY REPAIRS. ROAD IS NOT ON THE 2008-2009 NON-FEDERAL PAVEMENT IMPROVEMENT PRESERVATION PROGRAM LIST. |
| 351126 | 2 | RICHLAND | Resurfacing | FON ELMORE | 6/20/2008 | S | 835 | SALUDA RIVER RD | N | REVIEWED ROAD ON 6-23-2008. ROAD IS IN OVERALL FAIR SHAPE, MINOR POT HOLES NOTED GIVEN TO AMZ TO REPAIR. ROAD WAS NOT SELECTED FROM THE 2008-2009 NON-FEDERAL AID PAVEMENT IMPROVEMENT PRESERVATION PROGRAM LIST. IT HAS A PCI OF 2.21 AND A OVERALL SCORE OF 2.034. WILL BE CONSIDERED FOR RESURFACING NEXT CONTRACT. |
| 350992 | 2 | CALHOUN | Curb Cuts | WOODY RUCKER | 6/19/2008 | US | 21 | COLUMBIA ROAD | N | THIS DRIVEWAY WILL BE SIMILAR TO A RESIDENTIAL DRIVE IN TERMS OF NUMBER OF TRIPS GENERATED. |

Commission 370 (N) Report

7/21/2008

| Commission 370 (N) Items received and are in a pending status | | | | | | | | | | |
|--|-------------|--------------|--------------|-----------------------------------|---------------|------|-------|---|-----------------|---|
| Req. # | Cong. Dist. | County | Request Type | Requestor | Reported Date | Type | Route | Road Name | Meets Objective | Status |
| 352191 | 2 | JASPER | Resurfacing | RUSTY COOLER | 6/26/2008 | SC | 336 | TILMAN ROAD | | UNDER INVESTIGATION |
| 352213 | 2 | JASPER | Resurfacing | RUSTY COOLER | 6/26/2008 | SC | 462 | COOSAW SCENIC DRIVE | | UNDER INVESTIGATION |
| 351437 | 2 | LEXINGTON | Curb Cuts | BILLY FRAZIER | 6/23/2008 | US | 1 | AUGUSTA RD. | | UNDER INVESTIGATION |
| 352544 | 2 | HAMPTON | Curb Cuts | BRADLEY SMITH | 6/25/2008 | SC | 3 | BROWNING GATE RD. | Y | UNDER INVESTIGATION |
| 353094 | 2 | LEXINGTON | Curb Cuts | BRIAN HUNT | 7/2/2008 | US | 376 | SUNSET BLVD. | | UNDER INVESTIGATION |
| 354191 | 2 | LEXINGTON | Curb Cuts | ANNA LEE TINDAL | 7/9/2008 | SC | 6 | EDMUND HWY. | | UNDER INVESTIGATION |
| 355335 | 2 | LEXINGTON | Curb Cuts | BRENDA LONG | 7/15/2008 | SC | 3 | WHETSTONE RD. | | UNDER INVESTIGATION |
| 350511 | 2 | RICHLAND | New Signals | JEFF WHEATLY | 6/17/2008 | S | 52 | CLEMSON RD. | | UNDER INVESTIGATION |
| 351367 | 2 | LEXINGTON | New Signals | REP. KIT SPIRES | 6/23/2008 | SC | 302 | EDMUND HWY. | | UNDER INVESTIGATION |
| Commission 370 (N) Items recommended for approval based on approved objective and quantifiable factors | | | | | | | | | | |
| Req. # | Cong. Dist. | County | Request Type | Requestor | Reported Date | Type | Route | Road Name | Meets Criteria | |
| 351108 | 3 | ABBEVILLE | Curb Cuts | ADAM HADDEN | 6/20/2008 | SC | 28 | HWY. 28 NORTH | Y | |
| 351576 | 3 | GREENWOOD | Curb Cuts | GWD SCHOOL DIST #0 | 6/24/2008 | SC | 248 | EAST CAMBRIDGE | Y | |
| 352712 | 3 | GREENWOOD | Curb Cuts | LINDA MILLER | 6/30/2008 | SC | 254 | GRACE STREET | Y | |
| 352999 | 3 | GREENWOOD | Curb Cuts | BARBARA HANSON | 7/1/2008 | SC | 67 | CALLISON HIGHWAY | Y | |
| Commission 370 (N) Items not recommended for approval | | | | | | | | | | |
| Req. # | Cong. Dist. | County | Request Type | Requestor | Reported Date | Type | Route | Road Name | Meets Objective | Justification |
| 352791 | 3 | LAURENS | Curb Cuts | ERNE COX | 6/27/2008 | SC | 252 | SOUTH CAROLINA HIGHWAY 252 | N | PROPERTY ALREADY HAS DRIVE. NO WORK NEEDED |
| Commission 370 (N) Items received and are in a pending status | | | | | | | | | | |
| Req. # | Cong. Dist. | County | Request Type | Requestor | Reported Date | Type | Route | Road Name | Meets Objective | Status |
| 352756 | 3 | PICKENS | Resurfacing | LARRY A. MARTIN | 7/1/2008 | S | 100 | CLEO CHAPMAN ROAD | | UNDER INVESTIGATION |
| 350406 | 3 | ANDERSON | Curb Cuts | BOBBY KINLEY | 6/17/2008 | SC | 187 | SC 187 | | UNDER INVESTIGATION |
| 352263 | 3 | PICKENS | Curb Cuts | KEOWEE AMIGOS LLC | 6/27/2008 | SC | 183 | WALHALLA HIGHWAY | Y | UNDER INVESTIGATION |
| 353751 | 3 | OCONEE | Curb Cuts | WALTER TATE | 7/8/2008 | SC | 24 | W OAK HIGHWAY | | UNDER INVESTIGATION |
| 351484 | 3 | ANDERSON | New Signals | STEVE HARTSELL | 6/23/2008 | SC | 24 | SC 24 | | UNDER INVESTIGATION |
| 351757 | 3 | ANDERSON | New Signals | EULA PHILLIPS | 6/24/2008 | US | 178 | US 178 | | UNDER INVESTIGATION |
| 353611 | 3 | ANDERSON | New Signals | JAMES JOHNSON | 7/7/2008 | SC | 81 | SC 81 | | UNDER INVESTIGATION |
| 354164 | 3 | ANDERSON | New Signals | DELANE HOOD | 7/9/2008 | SC | 81 | SC 81 | | UNDER INVESTIGATION |
| Commission 370 (N) Items not recommended for approval | | | | | | | | | | |
| Req. # | Cong. Dist. | County | Request Type | Requestor | Reported Date | Type | Route | Road Name | Meets Objective | Justification |
| 351605 | 4 | GREENVILLE | Resurfacing | MS. MULLINAX | 6/24/2008 | S | 601 | GOODRICH ST. | Y | ROAD IS NOT SCHEDULED TO BE RESURFACED WITHIN THE NEXT 5 YEARS DUE TO INSUFFICIENT FUNDS. ROAD WILL BE RE-EVALUATED IN 2009 FOR FED. AID RESURFACING. |
| Commission 370 (N) Items received and are in a pending status | | | | | | | | | | |
| Req. # | Cong. Dist. | County | Request Type | Requestor | Reported Date | Type | Route | Road Name | Meets Objective | Status |
| 350709 | 4 | SPARTANBURG | Curb Cuts | - | 6/18/2008 | SC | 296 | REIDVILLE ROAD @ MOORE, REIDVILLE & SPTBG | Y | UNDER INVESTIGATION |
| 355244 | 4 | SPARTANBURG | Curb Cuts | FIRST BAPTIST CHURCH OF ROEBUCK | 7/15/2008 | US | 221 | CHURCH STREET EXTN | Y | UNDER INVESTIGATION |
| Commission 370 (N) Items recommended for approval based on approved objective and quantifiable factors | | | | | | | | | | |
| Req. # | Cong. Dist. | County | Request Type | Requestor | Reported Date | Type | Route | Road Name | Meets Criteria | |
| 350138 | 5 | DARLINGTON | Curb Cuts | GEORGE T. ROGERS | 6/16/2008 | US | 15 | HARTSVILLE HWY | Y | |
| 350157 | 5 | DARLINGTON | Curb Cuts | JOHNNY KELLY | 6/16/2008 | US | 52 | NORTH GOVERNOR WILLIAMS HWY | Y | |
| 350391 | 5 | CHESTER | Curb Cuts | RALPH GLADDER JR. | 6/17/2008 | SC | 97 | JA COCHRAN BYPASS | Y | |
| 350499 | 5 | DARLINGTON | Curb Cuts | EDWARD SAVICKI | 6/17/2008 | SC | 34 | CASHUA FERRY ROAD | Y | |
| 351336 | 5 | CHESTER | Curb Cuts | MITCHELL LUSEBY | 6/23/2008 | US | 321 | LOWRY'S HWY 321 NORTH | Y | |
| 351806 | 5 | YORK | Curb Cuts | WILLIAM P. FERGUSON, JR. | 6/25/2008 | SC | 49 | SC 49 | Y | |
| 352053 | 5 | CHESTERFIELD | Curb Cuts | CARROL T. JENKINS | 6/26/2008 | SC | 151 | SC 151 BUS | Y | |
| 352121 | 5 | MARLBORO | Curb Cuts | RONALD OUGLEY | 6/26/2008 | SC | 177 | SC 177 | Y | |
| 353066 | 5 | CHESTERFIELD | Curb Cuts | JOHN STARLING | 7/2/2008 | US | 1 | US-1 | Y | |
| 353674 | 5 | YORK | Curb Cuts | MICHAEL HILL | 7/8/2008 | SC | 6 | SC 6 BUS | Y | |
| 354209 | 5 | YORK | Curb Cuts | LAKE WYLLIE ANCHOR, LLC | 7/10/2008 | SC | 49 | SC 49 | Y | |
| 354674 | 5 | DARLINGTON | Curb Cuts | MUTUAL SAVINGS BANK OF HARTSVILLE | 7/11/2008 | SC | 151 | WEST CAROLINA AVE | Y | |
| 354727 | 5 | CHESTERFIELD | Curb Cuts | JANICE GRAHAM | 7/14/2008 | SC | 145 | SC-145 | Y | |

Commission 370 (N) Report

7/21/2008

| Commission 370 (N) Items received and are in a pending status | | | | | | | | | | |
|--|-----------|------------|--------------|--------------------------------------|---------------|------|-------|---------------------|-----------------|--|
| Req. # | Cong Dist | County | Request Type | Requestor | Reported Date | Type | Route | Road Name | Meets Objective | Status |
| 350665 | 5 | SUMTER | Resurfacing | RICHARD BELL | 6/18/2008 | S | 467 | CARTER RD | | UNDER INVESTIGATION |
| 354853 | 5 | LANCASTER | Resurfacing | ROBERT RIGGS | 7/14/2008 | S | 29 | RIVERSIDE ROAD | | UNDER INVESTIGATION |
| 352468 | 5 | YORK | Curb Cuts | STONEGATE HOLD. LLC TONY BERRY | 5/30/2008 | SC | 121 | SC 121 | Y | UNDER INVESTIGATION |
| 352653 | 5 | CHESTER | Curb Cuts | CAROLINA RETAIL DEVELOPMENT | 6/30/2008 | SC | 9 | SC-9 | Y | UNDER INVESTIGATION |
| 354672 | 5 | CHEROKEE | Curb Cuts | TAB PATTON | 7/11/2008 | SC | 105 | HYATT STREET | | UNDER INVESTIGATION |
| 355271 | 5 | DILLON | Curb Cuts | HARRY MOORE | 7/15/2008 | US | 301 | HWY 301 NORTH | | UNDER INVESTIGATION |
| 355327 | 5 | LANCASTER | Curb Cuts | TERI ELLIS | 7/15/2008 | SC | 903 | FLAT CREEK ROAD | | UNDER INVESTIGATION |
| 353141 | 5 | LANCASTER | New Signals | JAMES ROBERTS | 7/2/2008 | SC | 522 | ROCKY RIVER ROAD | | UNDER INVESTIGATION |
| Commission 370 (N) Items recommended for approval based on approved objective and quantifiable factors | | | | | | | | | | |
| Req. # | Cong Dist | County | Request Type | Requestor | Reported Date | Type | Route | Road Name | Meets Criteria | |
| 351234 | 6 | CHARLESTON | Curb Cuts | DALE BRIDGES | 6/16/2008 | SC | 174 | HWY 174 | N | |
| 352103 | 6 | SUMTER | Curb Cuts | SHERRY TRUSDALE | 6/26/2008 | US | 76 | FLORENCE HWY | Y | |
| 353266 | 6 | FLORENCE | Curb Cuts | MENDAL ETHAN SMITH | 7/2/2008 | SC | 327 | FRANCIS MARION ROAD | Y | |
| Commission 370 (N) Items not recommended for approval | | | | | | | | | | |
| Req. # | Cong Dist | County | Request Type | Requestor | Reported Date | Type | Route | Road Name | Meets Objective | Justification |
| 351596 | 6 | FLORENCE | Resurfacing | JOHN BORKAN | 6/24/2008 | SC | 327 | PLANER ROAD | N | SENT LETTER TO MR. BORKAN EXPLAINING WHY THIS SECTION OF PLANER ROAD HAS NOT BEEN RESURFACED. |
| 350619 | 6 | CLARENDON | Curb Cuts | ADAMS & WILSON DEVELOPMENT | 6/17/2008 | SC | 261 | BOYCE STREET | N | TO BE DONE UNDER PERMIT WAITING ON INFORMATION TO ISSUE PERMIT NOTE: LETTER RECIEVED ON 7/7/08 PERMIT # 60636 |
| 354043 | 6 | CLARENDON | Curb Cuts | ADAMS AND WILSON DEVELOPMENT | 7/9/2008 | SC | 261 | BOYCE STREET | N | DUPLICATE REQUEST # 350619 |
| Commission 370 (N) Items received and are in a pending status | | | | | | | | | | |
| Req. # | Cong Dist | County | Request Type | Requestor | Reported Date | Type | Route | Road Name | Meets Objective | Status |
| 350541 | 6 | GEORGETOWN | Curb Cuts | GEORGETOWN COUNTY | 6/17/2008 | SC | 41 | COUNTY LINE RD. | | UNDER INVESTIGATION |
| 351110 | 6 | COLLETON | Curb Cuts | LANCE ANDERSON | 6/20/2008 | SC | 61 | | Y | UNDER INVESTIGATION |
| 354034 | 6 | COLLETON | Curb Cuts | US LAND AND TRIMBER / JOHN FISHBURNE | 7/9/2008 | US | 15 | JEFFERIES HIGHWAY | Y | UNDER INVESTIGATION |
| 354888 | 6 | FLORENCE | Curb Cuts | WEAVER ENGINEERING | 7/14/2008 | US | 76 | PALMETTO STREET | Y | UNDER INVESTIGATION |
| 356171 | 6 | COLLETON | Curb Cuts | MEAD WESTVACO CORPORATION | 7/11/2008 | SC | 61 | AUGUSTA HIGHWAY | Y | UNDER INVESTIGATION |
| 355217 | 6 | MARION | Curb Cuts | EDDIE GROVER | 7/15/2008 | US | 76 | US 76 | | UNDER INVESTIGATION |
| 352859 | 6 | BERKELEY | New Signals | JAMES HOWARD | 7/1/2008 | SC | 6 | SC 6 | | UNDER INVESTIGATION |

Commission 370 (N) Summary Report

7/21/2008

| Commission 370 (N) July Pending Status Report | | | | | | |
|---|--------------|-----------|-------------|------------|-------------|-------|
| Approved | | | | | | |
| Congressional District | Construction | Curb Cuts | New Signals | Bike Lanes | Resurfacing | Total |
| 1 | 0 | 0 | 0 | 0 | 0 | 0 |
| 2 | 0 | 0 | 0 | 0 | 0 | 0 |
| 3 | 0 | 0 | 0 | 0 | 0 | 0 |
| 4 | 0 | 0 | 0 | 0 | 0 | 0 |
| 5 | 0 | 0 | 0 | 0 | 0 | 0 |
| 6 | 0 | 0 | 0 | 0 | 0 | 0 |
| Total | 0 | 0 | 0 | 0 | 0 | 0 |
| Not Approved | | | | | | |
| Congressional District | Construction | Curb Cuts | New Signals | Bike Lanes | Resurfacing | Total |
| 1 | 0 | 0 | 0 | 0 | 0 | 0 |
| 2 | 1 | 0 | 0 | 0 | 0 | 1 |
| 3 | 0 | 0 | 0 | 0 | 0 | 0 |
| 4 | 0 | 0 | 0 | 0 | 0 | 0 |
| 5 | 0 | 0 | 0 | 0 | 0 | 0 |
| 6 | 0 | 0 | 0 | 0 | 1 | 1 |
| Total | 1 | 0 | 0 | 0 | 1 | 2 |
| Received and in Pending Status | | | | | | |
| Congressional District | Construction | Curb Cuts | New Signals | Bike Lanes | Resurfacing | Total |
| 1 | 0 | 0 | 0 | 0 | 0 | 0 |
| 2 | 2 | 0 | 2 | 0 | 0 | 4 |
| 3 | 0 | 0 | 0 | 0 | 1 | 1 |
| 4 | 0 | 2 | 3 | 0 | 0 | 5 |
| 5 | 0 | 0 | 0 | 0 | 9 | 9 |
| 6 | 0 | 0 | 0 | 0 | 50 | 50 |
| Total | 2 | 2 | 5 | 0 | 60 | 69 |

Commission 370 (N) Summary Report

7/21/2008

| Commission 370 (N) August Pending Status Report | | | | | | |
|---|--------------|-----------|-------------|------------|-------------|-------|
| Approved | | | | | | |
| Congressional District | Construction | Curb Cuts | New Signals | Bike Lanes | Resurfacing | Total |
| 1 | 0 | 0 | 0 | 0 | 0 | 0 |
| 2 | 0 | 0 | 0 | 0 | 0 | 0 |
| 3 | 0 | 0 | 0 | 0 | 0 | 0 |
| 4 | 0 | 0 | 0 | 0 | 0 | 0 |
| 5 | 0 | 0 | 0 | 0 | 0 | 0 |
| 6 | 0 | 0 | 0 | 0 | 0 | 0 |
| Total | 0 | 0 | 0 | 0 | 0 | 0 |
| Not Approved | | | | | | |
| Congressional District | Construction | Curb Cuts | New Signals | Bike Lanes | Resurfacing | Total |
| 1 | 0 | 0 | 0 | 0 | 1 | 1 |
| 2 | 0 | 0 | 0 | 0 | 0 | 0 |
| 3 | 0 | 0 | 0 | 0 | 0 | 0 |
| 4 | 0 | 0 | 0 | 0 | 0 | 0 |
| 5 | 0 | 0 | 0 | 0 | 0 | 0 |
| 6 | 0 | 0 | 0 | 0 | 1 | 1 |
| Total | 0 | 0 | 0 | 0 | 2 | 2 |
| Received and in Pending Status | | | | | | |
| Congressional District | Construction | Curb Cuts | New Signals | Bike Lanes | Resurfacing | Total |
| 1 | 1 | 1 | 0 | 0 | 0 | 2 |
| 2 | 0 | 2 | 0 | 0 | 0 | 2 |
| 3 | 0 | 5 | 2 | 0 | 0 | 7 |
| 4 | 1 | 1 | 1 | 0 | 0 | 3 |
| 5 | 0 | 1 | 1 | 0 | 0 | 2 |
| 6 | 5 | 2 | 0 | 0 | 0 | 7 |
| Total | 7 | 12 | 4 | 0 | 0 | 23 |

Commission 370 (N) Summary Report

7/21/2008

| Commission 370 (N) September Pending Status Report | | | | | | |
|--|--------------|-----------|-------------|------------|-------------|-------|
| Approved | | | | | | |
| Congressional District | Construction | Curb Cuts | New Signals | Bike Lanes | Resurfacing | Total |
| 1 | 0 | 0 | 0 | 0 | 0 | 0 |
| 2 | 0 | 0 | 0 | 0 | 0 | 0 |
| 3 | 0 | 0 | 0 | 0 | 0 | 0 |
| 4 | 0 | 0 | 0 | 0 | 0 | 0 |
| 5 | 0 | 0 | 0 | 0 | 0 | 0 |
| 6 | 0 | 0 | 0 | 0 | 0 | 0 |
| Total | 0 | 0 | 0 | 0 | 0 | 0 |
| Not Approved | | | | | | |
| Congressional District | Construction | Curb Cuts | New Signals | Bike Lanes | Resurfacing | Total |
| 1 | 0 | 0 | 0 | 0 | 0 | 0 |
| 2 | 0 | 0 | 0 | 0 | 0 | 0 |
| 3 | 0 | 0 | 0 | 0 | 0 | 0 |
| 4 | 0 | 0 | 0 | 0 | 0 | 0 |
| 5 | 0 | 0 | 0 | 0 | 0 | 0 |
| 6 | 0 | 0 | 0 | 0 | 0 | 0 |
| Total | 0 | 0 | 0 | 0 | 0 | 0 |
| Received and in Pending Status | | | | | | |
| Congressional District | Construction | Curb Cuts | New Signals | Bike Lanes | Resurfacing | Total |
| 1 | 0 | 0 | 0 | 0 | 0 | 0 |
| 2 | 0 | 0 | 1 | 0 | 0 | 1 |
| 3 | 0 | 0 | 2 | 0 | 0 | 2 |
| 4 | 0 | 0 | 1 | 0 | 0 | 1 |
| 5 | 0 | 0 | 0 | 0 | 0 | 0 |
| 6 | 0 | 0 | 0 | 0 | 0 | 0 |
| Total | 0 | 0 | 4 | 0 | 0 | 4 |

Commission 370 (N) Summary Report

7/21/2008

| Commission 370 (N) October Pending Status Report | | | | | | |
|--|--------------|-----------|-------------|------------|-------------|-------|
| Approved | | | | | | |
| Congressional District | Construction | Curb Cuts | New Signals | Bike Lanes | Resurfacing | Total |
| 1 | 0 | 0 | 0 | 0 | 0 | 0 |
| 2 | 0 | 0 | 0 | 0 | 0 | 0 |
| 3 | 0 | 0 | 0 | 0 | 0 | 0 |
| 4 | 0 | 0 | 0 | 0 | 0 | 0 |
| 5 | 0 | 0 | 0 | 0 | 0 | 0 |
| 6 | 0 | 0 | 0 | 0 | 0 | 0 |
| Total | 0 | 0 | 0 | 0 | 0 | 0 |
| Not Approved | | | | | | |
| Congressional District | Construction | Curb Cuts | New Signals | Bike Lanes | Resurfacing | Total |
| 1 | 0 | 0 | 0 | 0 | 0 | 0 |
| 2 | 0 | 0 | 1 | 0 | 0 | 1 |
| 3 | 0 | 0 | 0 | 0 | 0 | 0 |
| 4 | 0 | 0 | 0 | 0 | 0 | 0 |
| 5 | 0 | 0 | 0 | 0 | 0 | 0 |
| 6 | 0 | 0 | 0 | 0 | 0 | 0 |
| Total | 0 | 0 | 1 | 0 | 0 | 1 |
| Received and in Pending Status | | | | | | |
| Congressional District | Construction | Curb Cuts | New Signals | Bike Lanes | Resurfacing | Total |
| 1 | 0 | 1 | 1 | 0 | 0 | 2 |
| 2 | 0 | 0 | 0 | 0 | 0 | 0 |
| 3 | 0 | 0 | 3 | 0 | 0 | 3 |
| 4 | 0 | 2 | 3 | 0 | 0 | 5 |
| 5 | 0 | 1 | 0 | 0 | 0 | 1 |
| 6 | 0 | 0 | 1 | 0 | 0 | 1 |
| Total | 0 | 4 | 8 | 0 | 0 | 12 |

Commission 370 (N) Summary Report

7/21/2008

| Commission 370 (N) November Pending Status Report | | | | | | |
|---|--------------|-----------|-------------|------------|-------------|-------|
| Approved | | | | | | |
| Congressional District | Construction | Curb Cuts | New Signals | Bike Lanes | Resurfacing | Total |
| 1 | 0 | 0 | 0 | 0 | 0 | 0 |
| 2 | 0 | 0 | 0 | 0 | 0 | 0 |
| 3 | 0 | 0 | 0 | 0 | 0 | 0 |
| 4 | 0 | 0 | 0 | 0 | 0 | 0 |
| 5 | 0 | 0 | 0 | 0 | 0 | 0 |
| 6 | 0 | 0 | 0 | 0 | 0 | 0 |
| Total | 0 | 0 | 0 | 0 | 0 | 0 |
| Not Approved | | | | | | |
| Congressional District | Construction | Curb Cuts | New Signals | Bike Lanes | Resurfacing | Total |
| 1 | 0 | 0 | 0 | 0 | 0 | 0 |
| 2 | 0 | 0 | 0 | 0 | 0 | 0 |
| 3 | 0 | 0 | 0 | 0 | 0 | 0 |
| 4 | 0 | 0 | 0 | 0 | 0 | 0 |
| 5 | 0 | 0 | 0 | 0 | 0 | 0 |
| 6 | 0 | 0 | 0 | 0 | 0 | 0 |
| Total | 0 | 0 | 0 | 0 | 0 | 0 |
| Received and in Pending Status | | | | | | |
| Congressional District | Construction | Curb Cuts | New Signals | Bike Lanes | Resurfacing | Total |
| 1 | 0 | 1 | 0 | 0 | 0 | 1 |
| 2 | 0 | 0 | 2 | 0 | 0 | 2 |
| 3 | 0 | 0 | 0 | 0 | 0 | 0 |
| 4 | 0 | 1 | 1 | 0 | 0 | 2 |
| 5 | 0 | 1 | 0 | 0 | 0 | 1 |
| 6 | 0 | 0 | 0 | 0 | 0 | 0 |
| Total | 0 | 3 | 3 | 0 | 0 | 6 |

Commission 370 (N) Summary Report

7/21/2008

| Commission 370 (N) December Pending Status Report | | | | | | |
|---|--------------|-----------|-------------|------------|-------------|-------|
| Approved | | | | | | |
| Congressional District | Construction | Curb Cuts | New Signals | Bike Lanes | Resurfacing | Total |
| 1 | 0 | 0 | 0 | 0 | 0 | 0 |
| 2 | 0 | 0 | 0 | 0 | 0 | 0 |
| 3 | 0 | 0 | 0 | 0 | 0 | 0 |
| 4 | 0 | 0 | 0 | 0 | 0 | 0 |
| 5 | 0 | 0 | 0 | 0 | 0 | 0 |
| 6 | 0 | 0 | 0 | 0 | 0 | 0 |
| Total | 0 | 0 | 0 | 0 | 0 | 0 |
| Not Approved | | | | | | |
| Congressional District | Construction | Curb Cuts | New Signals | Bike Lanes | Resurfacing | Total |
| 1 | 0 | 0 | 0 | 0 | 0 | 0 |
| 2 | 1 | 0 | 0 | 0 | 0 | 1 |
| 3 | 0 | 0 | 0 | 0 | 0 | 0 |
| 4 | 0 | 0 | 0 | 0 | 0 | 0 |
| 5 | 0 | 0 | 0 | 0 | 0 | 0 |
| 6 | 0 | 0 | 0 | 0 | 0 | 0 |
| Total | 1 | 0 | 0 | 0 | 0 | 1 |
| Received and in Pending Status | | | | | | |
| Congressional District | Construction | Curb Cuts | New Signals | Bike Lanes | Resurfacing | Total |
| 1 | 0 | 0 | 0 | 0 | 0 | 0 |
| 2 | 0 | 1 | 1 | 0 | 0 | 2 |
| 3 | 0 | 0 | 0 | 0 | 0 | 0 |
| 4 | 0 | 0 | 1 | 0 | 0 | 1 |
| 5 | 1 | 0 | 0 | 0 | 0 | 1 |
| 6 | 0 | 1 | 1 | 0 | 0 | 2 |
| Total | 1 | 2 | 3 | 0 | 0 | 6 |

Commission 370 (N) Summary Report

7/21/2008

| Commission 370 (N) January Pending Status Report | | | | | | |
|--|--------------|-----------|-------------|------------|-------------|-------|
| Approved | | | | | | |
| Congressional District | Construction | Curb Cuts | New Signals | Bike Lanes | Resurfacing | Total |
| 1 | 0 | 0 | 0 | 0 | 0 | 0 |
| 2 | 0 | 0 | 0 | 0 | 0 | 0 |
| 3 | 0 | 0 | 0 | 0 | 0 | 0 |
| 4 | 0 | 0 | 0 | 0 | 0 | 0 |
| 5 | 0 | 0 | 0 | 0 | 0 | 0 |
| 6 | 0 | 0 | 0 | 0 | 0 | 0 |
| Total | 0 | 0 | 0 | 0 | 0 | 0 |
| Not Approved | | | | | | |
| Congressional District | Construction | Curb Cuts | New Signals | Bike Lanes | Resurfacing | Total |
| 1 | 0 | 0 | 0 | 0 | 0 | 0 |
| 2 | 0 | 0 | 0 | 0 | 0 | 0 |
| 3 | 0 | 0 | 0 | 0 | 0 | 0 |
| 4 | 0 | 0 | 1 | 0 | 0 | 1 |
| 5 | 0 | 0 | 0 | 0 | 0 | 0 |
| 6 | 0 | 0 | 0 | 0 | 0 | 0 |
| Total | 0 | 0 | 1 | 0 | 0 | 1 |
| Received and in Pending Status | | | | | | |
| Congressional District | Construction | Curb Cuts | New Signals | Bike Lanes | Resurfacing | Total |
| 1 | 2 | 0 | 2 | 0 | 0 | 4 |
| 2 | 0 | 1 | 1 | 0 | 0 | 2 |
| 3 | 0 | 0 | 1 | 0 | 0 | 1 |
| 4 | 0 | 0 | 1 | 0 | 0 | 1 |
| 5 | 0 | 0 | 0 | 0 | 0 | 0 |
| 6 | 1 | 0 | 1 | 0 | 0 | 2 |
| Total | 3 | 1 | 6 | 0 | 0 | 10 |

Commission 370 (N) Summary Report

7/21/2008

| Commission 370 (N) February Pending Status Report | | | | | | |
|---|--------------|-----------|-------------|------------|-------------|-------|
| Approved | | | | | | |
| Congressional District | Construction | Curb Cuts | New Signals | Bike Lanes | Resurfacing | Total |
| 1 | 0 | 0 | 0 | 0 | 0 | 0 |
| 2 | 0 | 0 | 0 | 0 | 0 | 0 |
| 3 | 0 | 0 | 0 | 0 | 0 | 0 |
| 4 | 0 | 0 | 0 | 0 | 0 | 0 |
| 5 | 0 | 0 | 0 | 0 | 0 | 0 |
| 6 | 0 | 0 | 0 | 0 | 0 | 0 |
| Total | 0 | 0 | 0 | 0 | 0 | 0 |
| Not Approved | | | | | | |
| Congressional District | Construction | Curb Cuts | New Signals | Bike Lanes | Resurfacing | Total |
| 1 | 0 | 0 | 0 | 0 | 0 | 0 |
| 2 | 0 | 0 | 0 | 0 | 0 | 0 |
| 3 | 0 | 0 | 1 | 0 | 0 | 1 |
| 4 | 0 | 0 | 0 | 0 | 0 | 0 |
| 5 | 0 | 0 | 0 | 0 | 1 | 1 |
| 6 | 0 | 0 | 0 | 0 | 0 | 0 |
| Total | 0 | 0 | 1 | 0 | 1 | 2 |
| Received and in Pending Status | | | | | | |
| Congressional District | Construction | Curb Cuts | New Signals | Bike Lanes | Resurfacing | Total |
| 1 | 0 | 1 | 0 | 0 | 0 | 1 |
| 2 | 1 | 0 | 6 | 0 | 0 | 7 |
| 3 | 0 | 0 | 1 | 0 | 0 | 1 |
| 4 | 0 | 0 | 0 | 0 | 0 | 0 |
| 5 | 0 | 1 | 2 | 0 | 0 | 3 |
| 6 | 0 | 1 | 0 | 0 | 0 | 1 |
| Total | 1 | 3 | 9 | 0 | 0 | 13 |

Commission 370 (N) Summary Report

7/21/2008

| Commission 370 (N) March Pending Status Report | | | | | | |
|--|--------------|-----------|-------------|------------|-------------|-------|
| Approved | | | | | | |
| Congressional District | Construction | Curb Cuts | New Signals | Bike Lanes | Resurfacing | Total |
| 1 | 0 | 0 | 0 | 0 | 0 | 0 |
| 2 | 0 | 0 | 0 | 0 | 0 | 0 |
| 3 | 0 | 0 | 0 | 0 | 0 | 0 |
| 4 | 0 | 0 | 0 | 0 | 0 | 0 |
| 5 | 0 | 1 | 0 | 0 | 0 | 1 |
| 6 | 0 | 0 | 0 | 0 | 0 | 0 |
| Total | 0 | 1 | 0 | 0 | 0 | 1 |
| Not Approved | | | | | | |
| Congressional District | Construction | Curb Cuts | New Signals | Bike Lanes | Resurfacing | Total |
| 1 | 0 | 0 | 0 | 0 | 0 | 0 |
| 2 | 0 | 0 | 0 | 0 | 0 | 0 |
| 3 | 0 | 0 | 0 | 0 | 0 | 0 |
| 4 | 0 | 0 | 0 | 0 | 0 | 0 |
| 5 | 0 | 0 | 0 | 0 | 1 | 1 |
| 6 | 0 | 0 | 0 | 0 | 0 | 0 |
| Total | 0 | 0 | 0 | 0 | 1 | 1 |
| Received and in Pending Status | | | | | | |
| Congressional District | Construction | Curb Cuts | New Signals | Bike Lanes | Resurfacing | Total |
| 1 | 1 | 0 | 0 | 0 | 0 | 1 |
| 2 | 0 | 1 | 3 | 0 | 2 | 6 |
| 3 | 0 | 0 | 3 | 0 | 0 | 3 |
| 4 | 0 | 1 | 0 | 0 | 0 | 1 |
| 5 | 0 | 2 | 0 | 0 | 0 | 2 |
| 6 | 0 | 0 | 0 | 0 | 0 | 0 |
| Total | 1 | 4 | 6 | 0 | 2 | 13 |

Commission 370 (N) Summary Report

7/21/2008

| Commission 370 (N) April Pending Status Report | | | | | | |
|--|--------------|-----------|-------------|------------|-------------|-------|
| Approved | | | | | | |
| Congressional District | Construction | Curb Cuts | New Signals | Bike Lanes | Resurfacing | Total |
| 1 | 0 | 0 | 0 | 0 | 0 | 0 |
| 2 | 0 | 0 | 0 | 0 | 0 | 0 |
| 3 | 0 | 1 | 0 | 0 | 0 | 1 |
| 4 | 0 | 0 | 0 | 0 | 0 | 0 |
| 5 | 0 | 2 | 0 | 0 | 0 | 2 |
| 6 | 0 | 0 | 0 | 0 | 0 | 0 |
| Total | 0 | 3 | 0 | 0 | 0 | 3 |
| Not Approved | | | | | | |
| Congressional District | Construction | Curb Cuts | New Signals | Bike Lanes | Resurfacing | Total |
| 1 | 0 | 0 | 2 | 0 | 0 | 2 |
| 2 | 0 | 1 | 0 | 0 | 0 | 1 |
| 3 | 0 | 0 | 1 | 0 | 0 | 1 |
| 4 | 0 | 0 | 0 | 0 | 0 | 0 |
| 5 | 0 | 0 | 0 | 0 | 2 | 2 |
| 6 | 0 | 0 | 1 | 0 | 0 | 1 |
| Total | 0 | 1 | 4 | 0 | 2 | 7 |
| Received and in Pending Status | | | | | | |
| Congressional District | Construction | Curb Cuts | New Signals | Bike Lanes | Resurfacing | Total |
| 1 | 0 | 0 | 2 | 0 | 0 | 2 |
| 2 | 0 | 1 | 1 | 0 | 1 | 3 |
| 3 | 0 | 0 | 1 | 0 | 0 | 1 |
| 4 | 0 | 1 | 1 | 0 | 1 | 3 |
| 5 | 0 | 0 | 0 | 0 | 4 | 4 |
| 6 | 1 | 1 | 1 | 0 | 0 | 3 |
| Total | 1 | 3 | 6 | 0 | 6 | 16 |

Commission 370 (N) Summary Report

7/21/2008

| Commission 370 (N) May Pending Status Report | | | | | | |
|--|--------------|-----------|-------------|------------|-------------|-------|
| Approved | | | | | | |
| Congressional District | Construction | Curb Cuts | New Signals | Bike Lanes | Resurfacing | Total |
| 1 | 0 | 1 | 0 | 0 | 0 | 1 |
| 2 | 0 | 1 | 0 | 0 | 0 | 1 |
| 3 | 0 | 1 | 0 | 0 | 0 | 1 |
| 4 | 0 | 0 | 0 | 0 | 0 | 0 |
| 5 | 0 | 2 | 0 | 0 | 1 | 3 |
| 6 | 0 | 2 | 1 | 0 | 0 | 3 |
| Total | 0 | 7 | 1 | 0 | 1 | 9 |
| Not Approved | | | | | | |
| Congressional District | Construction | Curb Cuts | New Signals | Bike Lanes | Resurfacing | Total |
| 1 | 0 | 0 | 1 | 0 | 0 | 1 |
| 2 | 0 | 0 | 0 | 0 | 0 | 0 |
| 3 | 0 | 0 | 0 | 0 | 0 | 0 |
| 4 | 0 | 1 | 0 | 0 | 0 | 1 |
| 5 | 0 | 0 | 1 | 0 | 2 | 3 |
| 6 | 0 | 0 | 1 | 0 | 0 | 1 |
| Total | 0 | 1 | 3 | 0 | 2 | 6 |
| Received and in Pending Status | | | | | | |
| Congressional District | Construction | Curb Cuts | New Signals | Bike Lanes | Resurfacing | Total |
| 1 | 1 | 0 | 3 | 0 | 0 | 4 |
| 2 | 1 | 3 | 1 | 0 | 0 | 5 |
| 3 | 0 | 1 | 3 | 0 | 1 | 5 |
| 4 | 0 | 0 | 1 | 0 | 0 | 1 |
| 5 | 0 | 0 | 1 | 0 | 1 | 2 |
| 6 | 2 | 1 | 4 | 0 | 0 | 7 |
| Total | 4 | 5 | 13 | 0 | 2 | 24 |

Commission 370 (N) Summary Report

7/21/2008

| Commission 370 (N) June Pending Status Report | | | | | | |
|---|--------------|-----------|-------------|------------|-------------|-------|
| Approved | | | | | | |
| Congressional District | Construction | Curb Cuts | New Signals | Bike Lanes | Resurfacing | Total |
| 1 | 0 | 1 | 1 | 0 | 0 | 2 |
| 2 | 0 | 1 | 0 | 0 | 0 | 1 |
| 3 | 0 | 4 | 0 | 0 | 1 | 5 |
| 4 | 0 | 1 | 0 | 0 | 0 | 1 |
| 5 | 0 | 3 | 0 | 0 | 0 | 3 |
| 6 | 0 | 2 | 0 | 0 | 0 | 2 |
| Total | 0 | 12 | 1 | 0 | 1 | 14 |
| Not Approved | | | | | | |
| Congressional District | Construction | Curb Cuts | New Signals | Bike Lanes | Resurfacing | Total |
| 1 | 0 | 0 | 1 | 0 | 0 | 1 |
| 2 | 0 | 0 | 1 | 0 | 0 | 1 |
| 3 | 0 | 1 | 0 | 0 | 0 | 1 |
| 4 | 0 | 0 | 0 | 0 | 0 | 0 |
| 5 | 0 | 0 | 0 | 0 | 0 | 0 |
| 6 | 0 | 2 | 0 | 0 | 0 | 2 |
| Total | 0 | 3 | 2 | 0 | 0 | 5 |
| Received and in Pending Status | | | | | | |
| Congressional District | Construction | Curb Cuts | New Signals | Bike Lanes | Resurfacing | Total |
| 1 | 0 | 2 | 0 | 0 | 0 | 2 |
| 2 | 0 | 1 | 0 | 0 | 0 | 1 |
| 3 | 0 | 1 | 4 | 0 | 0 | 5 |
| 4 | 1 | 0 | 0 | 0 | 1 | 2 |
| 5 | 0 | 1 | 0 | 0 | 1 | 2 |
| 6 | 0 | 1 | 2 | 0 | 1 | 4 |
| Total | 1 | 6 | 6 | 0 | 3 | 16 |

Commission 370 (N) Report

7/21/2008

| Commission 370 (N) Items recommended for approval based on approved objective and quantifiable factors | | | | | | | | | |
|--|--------|--------------|--------------|--------------------------------|-------|-----------|------|-------|--|
| Cong Dist | Req. # | County | Request Type | Requestor | Meets | Recommend | Type | Route | Road Name |
| 1 | 350067 | HORRY | Curb Cuts | D.C.S. LLC | Y | Y | US | 17 | HWY 17 BUS 2680 |
| 1 | 347574 | CHARLESTON | Curb Cuts | NANCY SUMMERSETT | Y | Y | US | 17 | HWY 17 |
| 1 | 339489 | BERKELEY | New Signals | STEVE PRICE | Y | Y | S | 208 | SNAKE ROAD |
| 2 | 349268 | ORANGEBURG | Curb Cuts | AVERIN TYLER | Y | Y | US | 178 | NORTH RD |
| 2 | 345185 | BEAUFORT | Curb Cuts | JERMEY BROWN | Y | Y | US | 21 | SEA ISLAND PARKWAY |
| 1 | 349348 | ANDERSON | Resurfacing | LOIS SMITH | Y | Y | S | 1045 | NEW PROSPECT CHURCH RD |
| 1 | 349945 | OCONEE | Curb Cuts | JSI COMMERCIAL (JOHNSON SMALL) | Y | Y | SC | 28 | BLUE RIDGE BLVD |
| 1 | 349958 | SALUDA | Curb Cuts | THAD COLEMAN | Y | Y | SC | 194 | DENNY HIGHWAY SC 194 |
| 1 | 350576 | LAURENS | Curb Cuts | LAURENS COUNTY | Y | Y | SC | 72 | SOUTH CAROLINA HIGHWAY 72 |
| 1 | 348833 | OCONEE | Curb Cuts | RICKY SMITH | Y | Y | US | 123 | TOCCOA HWY |
| 1 | 344401 | AIKEN | Curb Cuts | ANN WASHINGTON LARK | Y | Y | US | 278 | WILLISTON ROAD |
| 1 | 337733 | OCONEE | Curb Cuts | JSI COMMERCIAL (JOHNSON SMALL) | Y | Y | SC | 28 | BLUE RIDGE BLVD |
| 4 | 349875 | SPARTANBURG | Curb Cuts | STEPHANIE GAGLIORD | Y | Y | SC | 295 | SOUTHPORT ROAD @ ROEBUCK SPRING & WINTER STS |
| 5 | 348463 | FAIRFIELD | Resurfacing | SHIRLEY GUNTHERHOPE | N | Y | S | 174 | CEMETARY STREET |
| 5 | 350452 | DILLON | Curb Cuts | RYAN KANNADAY | Y | Y | SC | 57 | HWY. 57 SOUTH |
| 5 | 348133 | CHEROKEE | Curb Cuts | LEE PENNINGTON | Y | Y | SC | 329 | VICTORY TRAIL ROAD |
| 5 | 347603 | CHEROKEE | Curb Cuts | DANIEL SMITH | Y | Y | SC | 150 | BOILING SPRINGS HWY |
| 5 | 347073 | CHESTERFIELD | Curb Cuts | WILLIAM EUTSLER | Y | Y | SC | 9 | SC-9 |
| 5 | 346796 | CHESTERFIELD | Curb Cuts | BARRY MOREE | Y | Y | US | 601 | US-601 |
| 5 | 342498 | NEWBERRY | Curb Cuts | GARRICK WISE | Y | Y | US | 76 | U.S. 76 |
| 5 | 342516 | LANCASTER | Curb Cuts | WALTER M. KEENAN JR. | Y | Y | US | 521 | CHARLOTTE HIGHWAY |
| 5 | 336925 | LANCASTER | Curb Cuts | GARY E. READER | Y | Y | US | 521 | CHARLOTTE HIGHWAY |
| 9 | 352352 | WILLIAMSBURG | Curb Cuts | LEE SEWARD | Y | Y | SC | 527 | THURGOOD MARSHAL HWY |
| 9 | 350667 | ORANGEBURG | Curb Cuts | WANDA JACKSON | Y | Y | US | 15 | BASS DRIVE (HOLLY HILL) |
| 6 | 345904 | COLLETON | Curb Cuts | ROBERT HARRELL JR | Y | Y | SC | 61 | AUGUSTA HIGHWAY |
| 6 | 342997 | COLLETON | Curb Cuts | FREDERICK SHUMPERT | Y | Y | SC | 61 | AUGUSTA HIGHWAY |
| 6 | 343885 | CHARLESTON | New Signals | HERNAN PENIA, DIRECTOR | Y | Y | S | 3 | SPRING STREET |

Commission 370 (N) Report

7/21/2008

| Commission 370 (N) Items not recommended for approval | | | | | | | | | | |
|---|--------|------------|--------------|-----------------------|-------|-----------|------|-------|----------------------|---|
| Comm Dist | Req. # | County | Request Type | Requestor | Meets | Recommend | Type | Route | Road Name | Justification |
| 1 | 299079 | BERKELEY | Resurfacing | MARY MCSWAIN | N | N | S | 16 | COOPER ST @ THE ROAD | FUNDING NOT AVAILABLE USING CURRENT CRITERIA |
| | 353150 | MORRIS | New Signals | LINDA BARNABA | N | N | US | 17 | | TRAFFIC VOLUMES AND CRASH HISTORY DO NOT SUPPORT THE INSTALLATION OF A STOP AND GO TRAFFIC SIGNAL. SEE LETTER DATED 7-2-08 (US17&COMMONS(7-08)). |
| 1 | 343904 | CHARLESTON | New Signals | DEVRI DETOMA | N | N | US | 78 | US 78 | LOCATION WAS REVIEWED. EMERGENCY VEHICLES DO NOT SEEM TO HAVE DIFFICULTY EXITING FACILITY. SIGHT DISTANCE TO AND FROM FACILITY IS ADEQUATE. FACILITY HAS EMERGENCY VEHICLES ENTERING WARNING SIGNS. SIGNAL IS NOT JUSTIFIED |
| 1 | 342154 | BERKELEY | New Signals | SUSAN DORSEY | N | N | S | 996 | WESTVIEW BLVD | INTERSECTION WAS REVIEWED. VOLUMES ARE APPROACHING LEVELS THAT WOULD JUSTIFY A SIGNAL. INTERSECTION IMPROVEMENTS ARE NEEDED PRIOR TO SIGNALIZATION. RECOMMENDATION WAS FORWARDED TO BERKELEY CTC AND CITY OF GOOSE CREEK. |
| 1 | 351434 | CHARLESTON | New Signals | JOSEPH P. RILEY | N | N | S | 104 | KING STREET | REVIEWED TRAFFIC SIGNAL STUDY PERFORMED BY THE CITY OF CHARLESTON. BASED ON THE REVIEW, THE STUDY INDICATED THAT ONLY THE PED WARRANT WAS MET; HOWEVER, WE WERE UNABLE TO DETERMINE THE VOLUME OF PEDESTRIANS CROSSING KING STREET. THEREFORE, WE DO NOT RECOMMEND THE INSTALLATION OF THE TRAFFIC SIGNAL SINCE THERE IS AN EXISTING SIGNAL WITH 300 FEET IN COMPLIANCE WITH THE MUTCD. |
| 2 | 321738 | LEXINGTON | Construction | SENATOR RONNIE CROMER | N | N | S | 66 | CORLEY MILL RD. | WITH CONTINUED GROWTH IN THIS AREA, THE ROADWAY NETWORK REACHES CAPACITY DURING THE AM AND PM PEAK TRAVEL TIMES. AT THIS POINT, OPERATIONAL ADJUSTMENTS CANNOT MAKE SIZEABLE IMPROVEMENTS TO THE TRAFFIC FLOW. THEREFORE, WE HAVE RESEARCHED THE POTENTIAL FOR WIDENING OF CORLEY MILL ROAD. THIS ROUTE IS NOT LISTED IN THE COATS LONG RANGE INTERMODAL TRANSPORTATION PLAN 2025 NOR THE COATS TRANSPORTATION IMPROVEMENT PLAN. THEREFORE, NO FUNDING HAS BEEN REQUESTED BY THE MPO TO BE ALLOCATED FOR THIS PROJECT. SHOULD THE MPO TAKE THE NECESSARY STEPS TO OBTAIN APPROVAL FOR THE ADDITION OF THIS PROJECT TO THE STATEWIDE TRANSPORTATION IMPROVEMENT PLAN, THIS COULD PROVIDE A FUNDING SOURCE FOR THE PROJECT. |
| 2 | 297442 | RICHLAND | Construction | REP NATHAN BALLENTINE | N | N | I | 26 | INTERSTATE 26 | THERE IS ADEQUATE SHOULDER FOR TURNING VEHICLES. THE DEPARTMENT INSTALLED A SIDE ROAD WARNING SIGN ON RAMP TO ADVISE MOTORIST OF JULIUS RICHARDSON ROAD. NO OTHER CHANGES ARE RECOMMENDED AT THIS TIME. |
| 2 | 339107 | JASPER | Curb Cuts | ISAC DARIEN | N | N | SC | 652 | CALF PEN BAY ROAD | DO NOT MEET S.C.D.O.T. REQUIREMENT BECAUSE MR. DARIEN DOES NOT OWN THE PROPERTY THAT THE DRIVEWAY WAS INTENDED FOR. |
| 2 | 350746 | RICHLAND | New Signals | ALLEN GANTT | N | N | SC | 555 | FARROW ROAD | BASED ON A RECENT STUDY, NO CHANGES ARE RECOMMENDED IN THE EXISTING TRAFFIC CONTROL AT THIS TIME. THE STUDY REVEALED THAT THE TRAFFIC VOLUMES WERE BELOW THOSE NEEDED FOR THE INSTALLATION OF A TRAFFIC SIGNAL. WE ARE AWARE OF THE DEVELOPMENT OCCURRING IN THIS AREA AND FUTURE SIGNALIZATION IS ANTICIPATED. IN ORDER FOR A TRAFFIC SIGNAL TO FUNCTION APPROPRIATELY, LEFT TURN LANES WOULD BE NEEDED PRIOR TO A SIGNAL BEING INSTALLED. |

Commission 370 (N) Report

7/21/2008

| Commission 370 (N) Items not recommended for approval | | | | | | | | | | |
|---|--------|-------------|--------------|---------------------------|-------|-----------|------|-------|----------------------|---|
| Long Dist | Req. # | County | Request Type | Requestor | Meets | Recommend | Type | Route | Road Name | Justification |
| | 312578 | LEXINGTON | New Signals | ABBY DIAMOND | N | N | S | 107 | BUSH RIVER RD | BASED ON THE RESULTS OF OUR STUDY, NO CHANGES ARE RECOMMENDED IN THE EXISTING TRAFFIC CONTROL AT THIS TIME. THE STUDY REVEALED THAT TRAFFIC VOLUMES FALL BELOW THE MINIMUM REQUIREMENTS NEEDED FOR SIGNAL CONTROL. ALSO, A FOUR-WAY STOP WOULD NOT ADEQUATELY ACCOMMODATE THE HEAVY TRAFFIC VOLUMES ON OLD BUSH RIVER ROAD AND WOULD CAUSE UNACCEPTABLE DELAYS FOR THE OLD BUSH RIVER ROAD TRAFFIC DURING THE PEAK TRAFFIC TIMES. |
| | 349317 | ANDERSON | Curb Cuts | DUDE MOORE | N | N | SC | 8 | BEASLEY HIGHWAY | DRIVEWAY IS UNDER CONSTRUCTION CONTRACT. THIS IS A COMMERCIAL DRIVEWAY AND WILL BE COMPLETED BY CONTRACTOR IN CONSTRUCTION ZONE. |
| | 340977 | ANDERSON | New Signals | JOANNA WILLIAMS | N | N | SC | 81 | SC 81 | NO SIGNAL NEEDED AT THIS LOCATION. DRIVEWAY, LOW VOLUME, VERY CLOSE TO EXISTING SIGNAL. NO CHANGES AT THIS TIME. |
| | 349431 | AIKEN | New Signals | TOM ZEASER | N | N | US | 25 | EDGEFIELD RD | BASED ON THE RESULTS OF OUR STUDY, NO CHANGES ARE RECOMMENDED IN THE EXISTING TRAFFIC CONTROL AT THIS TIME. |
| | 345202 | SPARTANBURG | Curb Cuts | ANDREA COCRAN | N | N | US | 29 | GREENVILLE HWY | COMMERCIAL DRIVE. BUSINESS IN BACK. WE CANNOT REPAIR OR PLACE APRON. |
| | 326358 | GREENVILLE | New Signals | CHRIS CHAPMAN | N | N | SC | 8 | SC-8 | STUDY COMPLETE. NO ACTION |
| | 344014 | CHEROKEE | Resurfacing | MISS FANNIE SYLVIA | N | N | S | 82 | PLEASANT SCHOOL ROAD | ROAD IS NOT CURRENTLY ON TOP PRIORITY FOR RESURFACING. ROAD IS SHOWING SOME ISOLATED BASE FAILURE AND WIDESPREAD REFLECTIVE CRACKING |
| | 343824 | LANCASTER | Resurfacing | JENNIE BOWERS | N | N | S | 310 | OLD HILLSIDE DRIVE | ROAD DOES NOT RANK ON CURRENT RESURFACING LISTS/ A SEPARATE WORK REQUEST WILL BE CREATED TO PERFORM SOME MAJOR PATCH WORK |
| | 342093 | LANCASTER | Resurfacing | CAROLE SARGEANT | N | N | S | 473 | AZALEA STREET | ROAD DOES NOT RANK ON CURRENT RESURFACING LISTS/ REQUESTOR WAS CONTACTED. |
| | 340660 | CHEROKEE | Resurfacing | MARY JONES | N | N | S | 61 | SHADY GROVE ROAD | ROAD APPEARS TO BE IN FAIR CONDITION WITH SOME REFLECTIVE CRACKING. DOES NOT NEED TO BE RESURFACED AT THIS TIME. POSSIBLY A CANDIDATE FOR CHIP SEAL. |
| | 333848 | LANCASTER | Resurfacing | DOUG HINSON | Y | N | S | 511 | SPIRIT ROAD | ROAD DOES NOT SHOW ON CURRENT RESURFACING LISTS AT THIS TIME. A SEPARATE WORK REQUEST WILL BE CREATED TO DO SOME EXTENSIVE PATCHING |
| | 327447 | FAIRFIELD | Resurfacing | CARL MCINTOSH | N | N | S | 78 | GARDEN STREET | THIS SECTION IS NOT ON THE LIST OF APPROVED CANDIDATES AND THEREFORE DOES NOT MEET THE CRITERIA ESTABLISHED BY THE DIRECTOR OF MAINTENANCE FOR RESURFACING. |
| | 342930 | CHEROKEE | New Signals | STEVEN BOGGS | N | N | S | 89 | RUTLEDGE AVENUE | SEE LETTER - CTS 29095 |
| | 302296 | BERKELEY | Resurfacing | MARC HEHN | N | N | S | 660 | VANISH CURVE | DOES NOT MEET CURRENT CRITERIA WITH AVAILABLE FUNDING |
| | 298565 | BERKELEY | Resurfacing | MRS. FIONA VARNER | N | N | S | 55 | HEATLEY STREET | DOES NOT MEET CURRENT CRITERIA OR FUNDING GUIDELINES |
| | 348828 | COLLETON | Curb Cuts | LUCRETIA D. OGDEN | N | N | US | 15 | JEFFERES HIGHWAY | DRIVEWAY LOCATED IN HIOTT SUBDIVISION. CHECK PERMIT TO SEE IF DEVELOPER HAS TO INSTALL DRIVE OR LOT HAS TO BE ACCESSED INTERNALLY. |
| | 347819 | CLARENDON | Curb Cuts | JSM BUILDERS | N | N | SC | 260 | HWY 260 | NEEDS TO BE DONE UNDER PERMIT #59216 |
| | 354267 | FLORENCE | New Signals | JOHN WHITTLETON | N | N | SC | 341 | | THE TRAFFIC VOLUMES AND ACCIDENT HISTORY DO NOT WARRANT THE INSTALLATION OF STOP & GO TRAFFIC SIGNALS AT THESE INTERSECTIONS. SEE LETTER DATED 7-10-08 [SC341&S156S759&S357-09]. |
| | 340580 | BERKELEY | New Signals | COUNCILMAN STEVE C. DAVIS | N | N | US | 52 | HWY 52 | TRAFFIC VOLUME DATA WAS COLLECTED AT THE INTERSECTION AND TRAFFIC SIGNAL IS NOT JUSTIFIED. INTERSECTION WARNING SIGNS WITH FLASHERS WILL BE INSTALLED ON EACH APPROACH TO THE INTERSECTION |

Commission 370 (N) Report

7/21/2008

Commission 370 (N) Items received and are in a pending status

| Long Dist | Req. # | County | Request Type | Requestor | Meets | Recommend | Type | Route/Road Name | Status |
|-----------|--------|------------|--------------|--|-------|-----------|------|-----------------------|---------------------|
| | 346755 | BERKELEY | Construction | REP. DAVID UMPHRETT | | | US | 17 US 17 ALB | UNDER INVESTIGATION |
| | 331791 | CHARLESTON | Construction | J. EDWARD BUXTON | | | S | 388 GRIMBALL ROAD | UNDER INVESTIGATION |
| | 326028 | GEORGETOWN | Construction | WACCAMAW REGIONAL COUNCIL OF GOVERNMENTS | | | US | 17 US HWY 17 N | UNDER INVESTIGATION |
| | 324053 | CHARLESTON | Construction | JOSEPH P. RILEY, JR. | | | S | 273 ELLIS ST | UNDER INVESTIGATION |
| | 300497 | CHARLESTON | Construction | DELORES FLUDD | N | P | US | 17 US 17 | UNDER INVESTIGATION |
| | 348301 | CHARLESTON | Curb Cuts | JOHN CULPEPPER | N | P | SC | 165 SC 165 | UNDER INVESTIGATION |
| | 348079 | GEORGETOWN | Curb Cuts | INFINITY DEV. SUMMERGATE, LLC | | | US | 17 OCEAN HWY | UNDER INVESTIGATION |
| | 331186 | DORCHESTER | Curb Cuts | JOSEPH W. HUGHES | | | SC | 642 DORCHESTER ROAD | UNDER INVESTIGATION |
| | 315988 | DORCHESTER | Curb Cuts | FRED SKIPPER | | P | SC | 61 BEECH HILL ROAD | UNDER INVESTIGATION |
| | 314300 | DORCHESTER | Curb Cuts | KARL A. MCILLAN | Y | Y | SC | 642 DORCHESTER ROAD | UNDER INVESTIGATION |
| | 300997 | BERKELEY | Curb Cuts | JAMES P. GLADDEN | N | P | US | 176 STATE ROAD | UNDER INVESTIGATION |
| | 347327 | CHARLESTON | New Signals | HOWARD EISENHUT | N | N | US | 78 US 78 | UNDER INVESTIGATION |
| | 346655 | DORCHESTER | New Signals | RUSS CORNETTE | | | US | 17 BOONE HILL ROAD | UNDER INVESTIGATION |
| | 346501 | BERKELEY | New Signals | MRS. MICHELLE OLLIC | | | S | 208 SNARE ROAD | UNDER INVESTIGATION |
| | 338738 | GEORGETOWN | New Signals | J. YANCEY MCGILL | | | US | 17 US 17 | UNDER INVESTIGATION |
| | 337809 | CHARLESTON | New Signals | PAUL MOYDELL | | P | SC | 71 SAM FLYING RD | UNDER INVESTIGATION |
| | 326024 | DORCHESTER | New Signals | CHAFFIN SCOTT BRAUN | | | SC | 642 DORCHESTER ROAD | UNDER INVESTIGATION |
| | 326015 | CHARLESTON | New Signals | MARK SHANNON | | P | SC | 61 | UNDER INVESTIGATION |
| | 310362 | CHARLESTON | New Signals | JOSEPH P. RILEY, JR. | | P | US | 76 KING ST | UNDER INVESTIGATION |
| | 339024 | LEXINGTON | Resurfacing | JOHN M. "JAKE" KNOTTS | | | S | 1064 EAST MAIN RD | UNDER INVESTIGATION |
| | 335521 | JASPER | Resurfacing | DEBRA HALE | | | SC | 336 EAST MAIN ST | UNDER INVESTIGATION |
| | 332235 | BEAUFORT | Resurfacing | SUE CURT | | | S | 647 MROZ LANE | UNDER INVESTIGATION |
| | 342528 | RICHLAND | Construction | REPRESENTATIVE JOHN SCOTT, JR. | | | SC | 555 FARRIS ROAD | UNDER INVESTIGATION |
| | 329776 | LEXINGTON | Construction | ARNOLD TAYLOR | | | S | 178 BROADWAY RD | UNDER INVESTIGATION |
| | 297331 | JASPER | Construction | JASON TAYLOR | N | P | I | 95 JASPER HWY | UNDER INVESTIGATION |
| | 297455 | RICHLAND | Construction | REP. NATHAN BALLENTINE | N | P | S | 125 KENNEDY RD | UNDER INVESTIGATION |
| | 348339 | LEXINGTON | Curb Cuts | SKEET CROUCH | | | US | 378 SUNSET BLVD | UNDER INVESTIGATION |
| | 346259 | LEXINGTON | Curb Cuts | MURPHY OIL USA, INC/TOM BENTLEY | Y | P | SC | 6 S LAKE DR | UNDER INVESTIGATION |
| | 346280 | LEXINGTON | Curb Cuts | WHITE KNOLL STATION/JOHN ROOF | Y | P | SC | 6 S LAKE DR | UNDER INVESTIGATION |
| | 346200 | LEXINGTON | Curb Cuts | CVS PHARMACY CAYCE | | | US | 21 KNOX BLVD | UNDER INVESTIGATION |
| | 340219 | LEXINGTON | Curb Cuts | LAKE MURRAY VETERINARY PROPERTIES LLC | Y | P | US | 378 HIGHWAY 78 | UNDER INVESTIGATION |
| | 336091 | RICHLAND | Curb Cuts | JEFF PAOLUCCI | Y | P | SC | 12 FOREST DR | UNDER INVESTIGATION |
| | 324477 | RICHLAND | Curb Cuts | HENRIETTA SMITH | Y | P | SC | 48 BLUFF RD | UNDER INVESTIGATION |
| | 322344 | LEXINGTON | Curb Cuts | DON TAYLOR | N | P | SC | 60 LAKE MURRAY BLVD | UNDER INVESTIGATION |
| | 201503 | AIKEN | Curb Cuts | AIKEN LAND & TIMBER | N | | US | 78 CHARLESTON HWY | UNDER INVESTIGATION |
| | 300260 | AIKEN | Curb Cuts | THOMAS USKUP | N | | SC | 4 SURREY PLACE RD | UNDER INVESTIGATION |
| | 346042 | LEXINGTON | New Signals | MARY RUSSELL | | | S | 176 GIBSON RD | UNDER INVESTIGATION |
| | 340543 | LEXINGTON | New Signals | DONNA EBERT | | | US | 1 AUGUSTA RD | UNDER INVESTIGATION |
| | 339612 | LEXINGTON | New Signals | KEN BUTLER | | | US | 1 WEST MAIN ST | UNDER INVESTIGATION |
| | 336312 | LEXINGTON | New Signals | MIKE HUFFSTETLER | | | US | 378 SUNSET HWY | UNDER INVESTIGATION |
| | 334963 | LEXINGTON | New Signals | MS. REE SMITH | | | SC | 245 SOUTH TREE STREET | UNDER INVESTIGATION |
| | 330718 | RICHLAND | New Signals | CATHERINE BEALE | | | S | 59 BLYTHWAY RD | UNDER INVESTIGATION |
| | 330703 | LEXINGTON | New Signals | SEN. KNOTTS | | | SC | 6 S LAKE DR | UNDER INVESTIGATION |
| | 330707 | LEXINGTON | New Signals | SEN. KNOTTS | | | SC | 6 EDMUND HWY | UNDER INVESTIGATION |
| | 332963 | LEXINGTON | New Signals | MYRON CORLEY | | | SC | 12 JARVIS KILMAN BLVD | UNDER INVESTIGATION |
| | 330583 | LEXINGTON | New Signals | JAKE KNOTTS | | | US | 1 AUGUSTA RD | UNDER INVESTIGATION |
| | 328794 | RICHLAND | New Signals | LULA COUNTS | | | | | UNDER INVESTIGATION |
| | 326556 | LEXINGTON | New Signals | SENATOR JAKE KNOTTS | N | P | S | 68 CORLEY LANE RD | UNDER INVESTIGATION |
| | 321732 | LEXINGTON | New Signals | HAIDEE MARTINEZ | | | US | 1 WEST MAIN ST | UNDER INVESTIGATION |
| | 316385 | RICHLAND | New Signals | SHARON RICHARDSON | | | S | 1834 NORTH MAIN ST | UNDER INVESTIGATION |
| | 316391 | RICHLAND | New Signals | SHARON RICHARDSON | | | S | 2271 RICHMOND ST | UNDER INVESTIGATION |
| | 306871 | RICHLAND | New Signals | CORI KOCEVSKI | | | S | 83 HARDY LANE ROAD | UNDER INVESTIGATION |
| | 297379 | LEXINGTON | New Signals | REP. NIKKI HALEY | N | P | US | 378 SUNSET HWY | UNDER INVESTIGATION |
| | 296733 | RICHLAND | New Signals | RACHEL BRANHAM | N | P | I | 20 INTERSTATE 20 | UNDER INVESTIGATION |
| | 344241 | GREENWOOD | Resurfacing | BARRON CRAIG | Y | P | S | 105 KNEEBS RD | UNDER INVESTIGATION |
| | 297652 | ANDERSON | Resurfacing | COL AMOS | N | P | I | 85 I-85 | UNDER INVESTIGATION |
| | 349991 | ANDERSON | Curb Cuts | TIM EDWARDS | N | P | SC | 20 SC 20 | UNDER INVESTIGATION |
| | 347351 | LAURENS | Curb Cuts | K & T SIGNS | | | US | 76 US HWY 76 | UNDER INVESTIGATION |
| | 304337 | AIKEN | Curb Cuts | JIMMY PRESTON | N | P | US | 1 COLUMBIA HWY | UNDER INVESTIGATION |
| | 302517 | PICKENS | Curb Cuts | PATRICK PATTERSON | Y | Y | SC | 8 GENTRY MEMORIAL HWY | UNDER INVESTIGATION |
| | 300651 | PICKENS | Curb Cuts | RICHARD PHIPPS | Y | Y | SC | 183 FARRIS HWY | UNDER INVESTIGATION |
| | 300027 | AIKEN | Curb Cuts | CITY OF AIKEN | N | | US | 1 COLUMBIA HWY | UNDER INVESTIGATION |
| | 299065 | AIKEN | Curb Cuts | KEVIN FREELAND | N | P | SC | 302 SILVER BIRCH RD | UNDER INVESTIGATION |
| | 349636 | AIKEN | New Signals | MS. ELFRIEDE GORGE | | | SC | 118 HITCHCOCK HWY | UNDER INVESTIGATION |
| | 349080 | AIKEN | New Signals | MS. ELFRIEDE GEORGE | | | SC | 118 HITCHCOCK HWY | UNDER INVESTIGATION |
| | 349062 | AIKEN | New Signals | TANNY AND JAMES L BOYD | | | S | 45 FIVE NOTCH RD | UNDER INVESTIGATION |
| | 348014 | ANDERSON | New Signals | ANNIE RUTH RUCKER | | | US | 29 US 29 | UNDER INVESTIGATION |
| | 345906 | ANDERSON | New Signals | LINDA FORD | | | SC | 8 HIGHWAY 8 | UNDER INVESTIGATION |

Commission 370 (N) Report

7/21/2008

| Commission 370 (N) Items received and are in a pending status | | | | | | | | | | |
|---|--------|--------------|--------------|----------------------------|-------|-----------|------|---|-----------|---------------------|
| Orig Dist | Req. # | County | Request Type | Requestor | Meets | Recommend | Type | Route | Post Name | Status |
| | 345766 | ANDERSON | New Signals | MISTY | Y | P | SC | 153 SC 167 | | UNDER INVESTIGATION |
| | 344987 | AIKEN | New Signals | JAMES E. STEWART, JR. | | | S | 549 OAK AVE | | UNDER INVESTIGATION |
| | 340660 | ANDERSON | New Signals | STEVE HARTSELL | | | SC | 24 SC 24 | | UNDER INVESTIGATION |
| | 336789 | OCONEE | New Signals | NANCY GOEHLE | | | SC | 183 HWY 183 | | UNDER INVESTIGATION |
| | 335508 | ANDERSON | New Signals | CINDY | Y | P | S | 65 MASTERS BLVD | | UNDER INVESTIGATION |
| | 333675 | ANDERSON | New Signals | LULA PHILLIPS | | | S | 137 HAMPTON AVE | | UNDER INVESTIGATION |
| | 327064 | OCONEE | New Signals | JOYCE PADEN | | P | SC | 11 SC 11 | | UNDER INVESTIGATION |
| | 323666 | ANDERSON | New Signals | CARISA WILSON | | P | SC | 28 SC 27 (SIXTH) | | UNDER INVESTIGATION |
| | 312466 | AIKEN | New Signals | ROGER LEDUC | | | US | 1 RICHARD AVE | | UNDER INVESTIGATION |
| | 312264 | AIKEN | New Signals | TONY ATECA | | | SC | 118 HITCHCOCK HWY | | UNDER INVESTIGATION |
| | 310848 | ANDERSON | New Signals | EVERETT ADAMS | | P | US | 76 US 76 | | UNDER INVESTIGATION |
| | 306907 | ANDERSON | New Signals | LINDA GRIFFIN | | P | S | 80 JAMES CUX ROAD | | UNDER INVESTIGATION |
| | 307009 | ANDERSON | New Signals | JOE FINLEY | | P | US | 76 US 76 | | UNDER INVESTIGATION |
| | 305281 | AIKEN | New Signals | REP. J. ROLAND SMITH | N | P | SC | 125 ATCHAFALAYA | | UNDER INVESTIGATION |
| | 302099 | ANDERSON | New Signals | DAN BOWEN | N | P | SC | 24 SC 24 | | UNDER INVESTIGATION |
| | 347987 | GREENVILLE | Resurfacing | WINSTON MULLINAX | | | S | 601 GORDON ST | | UNDER INVESTIGATION |
| | 340260 | GREENVILLE | Resurfacing | BEN LAPPIN | | | US | 575 BESSIE AVENUE | | UNDER INVESTIGATION |
| | 347878 | GREENVILLE | Construction | REPRESENTATIVE REX F. RICE | | | SC | 296 REINHOLD ROAD & MOORE, NEW YORK, S.M.B.S. | | UNDER INVESTIGATION |
| | 309039 | SPARTANBURG | Construction | TERRON HELMS | Y | P | SC | 25 US 25 | | UNDER INVESTIGATION |
| | 341333 | GREENVILLE | Curb Cuts | RANDY TESSIER | | | US | 25 US 25 | | UNDER INVESTIGATION |
| | 233578 | SPARTANBURG | Curb Cuts | HILLSIDE PARTNERSHIP II | Y | P | SC | 290 MAIN ST & DUNCAN | | UNDER INVESTIGATION |
| | 315260 | SPARTANBURG | Curb Cuts | RAY BROWN | Y | P | US | 221 HIGHWAY 51 & ENDRICK, HUNTER, RD. 11 PM, KAYE DRIVE | | UNDER INVESTIGATION |
| | 312538 | SPARTANBURG | Curb Cuts | SPIRX CO | Y | P | SC | 101 SC 101 | | UNDER INVESTIGATION |
| | 312575 | SPARTANBURG | Curb Cuts | SPIRX CO | Y | P | US | 221 MAIN ST & S. G. WOODRIF, II | | UNDER INVESTIGATION |
| | 303621 | SPARTANBURG | Curb Cuts | LEONARD GRIFFIN | Y | P | SC | 11 HIGHWAY 11 & CAMPOREALE, CHERIE, A. BARR | | UNDER INVESTIGATION |
| | 304183 | SPARTANBURG | Curb Cuts | NIENTALQ, INC. | Y | P | SC | 358 HOLLY ST & S. ROAD (H. L. WYNN) | | UNDER INVESTIGATION |
| | 302223 | SPARTANBURG | Curb Cuts | NIENTALQ, INC. | Y | P | SC | 358 HOLLY ST & S. ROAD (H. L. WYNN) | | UNDER INVESTIGATION |
| | 347682 | SPARTANBURG | New Signals | RANDY MCGARRITY | | | S | 41 BLACKBURN ROAD (R. F. FARMER) ST. 11 & S. G. B. | | UNDER INVESTIGATION |
| | 342138 | SPARTANBURG | New Signals | ALFRED OSHELDS | | | US | 176 ASHLEY HWY | | UNDER INVESTIGATION |
| | 326763 | GREENVILLE | New Signals | DAN STEELE | P | | S | 94 EAST 100TH ST | | UNDER INVESTIGATION |
| | 321540 | GREENVILLE | New Signals | SARAH JONES | | | S | 110 MEAD 941 OR FKT | | UNDER INVESTIGATION |
| | 318572 | GREENVILLE | New Signals | MARY STRATTMAN | | P | US | 25 US 25 & AUGUSTA RD | | UNDER INVESTIGATION |
| | 312224 | SPARTANBURG | New Signals | TRACY JOBE | | P | SC | 290 DUNCAN HWY & HWY G. MOORE | | UNDER INVESTIGATION |
| | 311107 | SPARTANBURG | New Signals | THOMAS TREMMEL | N | P | SC | 290 DUNCAN HWY & HWY G. MOORE | | UNDER INVESTIGATION |
| | 310363 | SPARTANBURG | New Signals | PAULIE BENNET | | P | S | 40 BLACKBURN ROAD & CAMPOREALE, S.M.B.S. | | UNDER INVESTIGATION |
| | 309713 | SPARTANBURG | New Signals | CHRIS JOHNSON | | P | US | 176 ASHLEY HWY | | UNDER INVESTIGATION |
| | 303178 | GREENVILLE | New Signals | JACKLYNN BAGWELL | N | P | SC | 145 HOLLY ST & S. ROAD | | UNDER INVESTIGATION |
| | 290648 | GREENVILLE | New Signals | DAN HUNT | N | P | SC | 101 SC 101 | | UNDER INVESTIGATION |
| | 298637 | GREENVILLE | New Signals | DAN HUNT | N | P | SC | 101 SC 101 | | UNDER INVESTIGATION |
| | 297613 | SPARTANBURG | New Signals | HOLLY KINES | N | P | SC | 85 BUSBY RD | | UNDER INVESTIGATION |
| | 249701 | LANCASTER | Resurfacing | DIANNE REED | | | S | 520 OLD LYNNWOOD CIRCLE | | UNDER INVESTIGATION |
| | 347284 | LANCASTER | Resurfacing | JOHN PLYLER | | | S | 330 CUMBERBELL ROAD | | UNDER INVESTIGATION |
| | 342653 | LANCASTER | Resurfacing | EVOUNG WADE | Y | N | S | 163 GOLF COURSE ROAD | | UNDER INVESTIGATION |
| | 342588 | LANCASTER | Resurfacing | WILLIAM HUGHES | Y | N | S | 832 SILVER HILLS ROAD | | UNDER INVESTIGATION |
| | 342652 | LANCASTER | Resurfacing | EVOUNG WADE | | | S | 541 DOUGLAS ROAD | | UNDER INVESTIGATION |
| | 339125 | KERSHAW | Resurfacing | MRS. SUE BOYETTE | | | US | 1 DEKALB ST. (CAMDEN) | | UNDER INVESTIGATION |
| | 296232 | SUMTER | Resurfacing | LEONARD ELLIS | | | S | 964 SERRAVALLO | | UNDER INVESTIGATION |
| | 298900 | SUMTER | Resurfacing | REP. MURRELL SMITH | N | P | S | 833 SNOOKEN ST | | UNDER INVESTIGATION |
| | 298694 | SUMTER | Resurfacing | REP. MURRELL SMITH | N | P | S | 1040 CONVENT ST | | UNDER INVESTIGATION |
| | 298940 | SUMTER | Resurfacing | DIANE FLEMING | N | P | S | 1180 SHORLAND DR | | UNDER INVESTIGATION |
| | 298864 | SUMTER | Resurfacing | REV. JOE & NEIGHBORS | N | P | S | 734 RUSSELL DR | | UNDER INVESTIGATION |
| | 298867 | SUMTER | Resurfacing | BETSY COHNER | N | P | S | 834 FAIRVIEW | | UNDER INVESTIGATION |
| | 298871 | SUMTER | Resurfacing | BETSY COHNER | N | P | S | 832 BUCKINGHAM DR | | UNDER INVESTIGATION |
| | 298918 | SUMTER | Resurfacing | DIANE FLEMING | N | P | S | 1177 ECHO DRIVE RD | | UNDER INVESTIGATION |
| | 298925 | SUMTER | Resurfacing | DIANE FLEMING | N | P | S | 1176 TWILYNES DR | | UNDER INVESTIGATION |
| | 321124 | NEWBERRY | Construction | WALTON MCLEOD | | | SC | 773 SC 773 | | UNDER INVESTIGATION |
| | 321242 | CHESTERFIELD | Curb Cuts | FRANK W. HOWEY JR. | Y | P | US | 601 US 101 | | UNDER INVESTIGATION |
| | 335310 | KERSHAW | Curb Cuts | JAMES P. DENNIS | N | P | US | 1 JEFFERSON DAVIS HWY | | UNDER INVESTIGATION |
| | 334111 | SUMTER | Curb Cuts | DEAN GANEY | Y | P | US | 76 US 76 | | UNDER INVESTIGATION |
| | 328475 | KERSHAW | Curb Cuts | THE VICKY COOPERATION | Y | P | US | 1 JEFFERSON DAVIS HWY | | UNDER INVESTIGATION |
| | 315910 | KERSHAW | Curb Cuts | ALBERT HOUGH | Y | P | SC | 34 BISHOP LAKE HWY (CAMDEN) | | UNDER INVESTIGATION |
| | 310536 | KERSHAW | Curb Cuts | DAVID T. HALE | Y | P | US | 521 KERSHAW HWY | | UNDER INVESTIGATION |
| | 300366 | SUMTER | Curb Cuts | HENRY KIRKLAND | N | P | US | 521 CAMDEN HWY | | UNDER INVESTIGATION |
| | 345350 | CHEROKEE | New Signals | REP. OLIN PHILLIPS | | | S | 41 BEECH STREET | | UNDER INVESTIGATION |
| | 331212 | YORK | New Signals | MRS. NADARA ANDREWS | N | N | SC | 55 BETH | | UNDER INVESTIGATION |
| | 326672 | SUMTER | New Signals | ALPHONSO JOHNSON | | | S | 40 ST. PAUL & S. RD | | UNDER INVESTIGATION |
| | 304818 | SUMTER | New Signals | JIMMY BYRD | Y | P | S | 1429 S. PINE BAY & WEST RD. | | UNDER INVESTIGATION |
| | 348229 | SUMTER | Resurfacing | ZIENA JACKSON | | | S | 744 BRANTLEND DR | | UNDER INVESTIGATION |
| | 296236 | SUMTER | Resurfacing | LEONARD ELLIS | | | S | 963 TOXAWAY OF | | UNDER INVESTIGATION |
| | 206242 | SUMTER | Resurfacing | LEONARD ELLIS | | | S | 1232 ALPINE DR | | UNDER INVESTIGATION |

Commission 370 (N) Report

7/21/2008

Commission 370 (N) Items received and are in a pending status

| Cong Dist | Req # | County | Request Type | Requestor | Meets | Recommend | Type | Route/Address | Status |
|-----------|--------|--------------|--------------|---------------------------|-------|-----------|------|----------------------------|---------------------|
| 6 | 298838 | SUMTER | Resurfacing | LEONARD ELLIS | N | P | S | 964 SERRA DR | UNDER INVESTIGATION |
| 6 | 298843 | SUMTER | Resurfacing | LEONARD ELLIS | N | P | S | 963 TONAWAY DR | UNDER INVESTIGATION |
| 6 | 298844 | SUMTER | Resurfacing | LEONARD ELLIS | N | P | S | 966 FORTALL DR | UNDER INVESTIGATION |
| 6 | 298847 | SUMTER | Resurfacing | LEONARD ELLIS | N | P | S | 1232 ALFRED DR | UNDER INVESTIGATION |
| 6 | 298841 | SUMTER | Resurfacing | LEONARD ELLIS | N | P | S | 967 VILLAGE CIRCLE | UNDER INVESTIGATION |
| 6 | 298836 | SUMTER | Resurfacing | LEONARD ELLIS | N | P | S | 966 CEDARWOOD DR | UNDER INVESTIGATION |
| 6 | 298850 | SUMTER | Resurfacing | DEBRA SPANN | N | P | S | 922 MARSH ST. (HUNSWOOD) | UNDER INVESTIGATION |
| 6 | 298834 | SUMTER | Resurfacing | CYNTHIA MOUZON | N | P | S | 1927 PERRY BLVD | UNDER INVESTIGATION |
| 6 | 298852 | SUMTER | Resurfacing | REV. JOE & NEIGHBORS | N | P | S | 326 ANDERSON ST | UNDER INVESTIGATION |
| 6 | 298855 | SUMTER | Resurfacing | REV. JOE & NEIGHBORS | N | P | S | 1038 CROCKETT AVE | UNDER INVESTIGATION |
| 6 | 298869 | SUMTER | Resurfacing | REV. JOE & NEIGHBORS | N | P | S | 783 MAGNOLIA ST | UNDER INVESTIGATION |
| 6 | 298863 | SUMTER | Resurfacing | REV. JOE & NEIGHBORS | N | P | S | 1128 ANNE PARK | UNDER INVESTIGATION |
| 6 | 298866 | SUMTER | Resurfacing | REV. JOE & NEIGHBORS | N | P | S | 123 CANTONWAY DR | UNDER INVESTIGATION |
| 6 | 298871 | SUMTER | Resurfacing | REV. JOE & NEIGHBORS | N | P | S | 430 PINECREST | UNDER INVESTIGATION |
| 6 | 298857 | SUMTER | Resurfacing | REV. JOE & NEIGHBORS | N | P | S | 236 DUNN ST | UNDER INVESTIGATION |
| 6 | 298858 | SUMTER | Resurfacing | REV. JOE & NEIGHBORS | N | P | S | 228 ALBERTA DR | UNDER INVESTIGATION |
| 6 | 298868 | SUMTER | Resurfacing | REV. JOE & NEIGHBORS | N | P | S | 68 BRANTIS | UNDER INVESTIGATION |
| 6 | 298870 | SUMTER | Resurfacing | REV. JOE & NEIGHBORS | N | P | S | 925 F. C. JAMES | UNDER INVESTIGATION |
| 6 | 298872 | SUMTER | Resurfacing | REV. JOE & NEIGHBORS | N | P | S | 51 N. 1ST ST | UNDER INVESTIGATION |
| 6 | 298873 | SUMTER | Resurfacing | REV. JOE & NEIGHBORS | N | P | S | 1214 BRIMLEY DR | UNDER INVESTIGATION |
| 6 | 298875 | SUMTER | Resurfacing | REV. JOE & NEIGHBORS | N | P | S | 561 CHESTER DR | UNDER INVESTIGATION |
| 6 | 298878 | SUMTER | Resurfacing | REV. JOE & NEIGHBORS | N | P | S | 357 WINDYBUSH | UNDER INVESTIGATION |
| 6 | 298880 | SUMTER | Resurfacing | REV. JOE & NEIGHBORS | N | P | S | 357 COPPER HILL | UNDER INVESTIGATION |
| 6 | 298887 | SUMTER | Resurfacing | REV. JOE & NEIGHBORS | N | P | S | 437 MATTHEW ST | UNDER INVESTIGATION |
| 6 | 298888 | SUMTER | Resurfacing | REV. JOE & NEIGHBORS | N | P | S | 87 PONTIAC | UNDER INVESTIGATION |
| 6 | 298899 | SUMTER | Resurfacing | REV. JOE & NEIGHBORS | N | P | S | 542 WINDY ST | UNDER INVESTIGATION |
| 6 | 298890 | SUMTER | Resurfacing | REV. JOE & NEIGHBORS | N | P | S | 432 BRIDGEMAN RD | UNDER INVESTIGATION |
| 6 | 298891 | SUMTER | Resurfacing | REV. JOE & NEIGHBORS | N | P | S | 544 BANCROFT | UNDER INVESTIGATION |
| 6 | 298892 | SUMTER | Resurfacing | REV. JOE & NEIGHBORS | N | P | S | 431 LEAFY ST | UNDER INVESTIGATION |
| 6 | 298893 | SUMTER | Resurfacing | REV. JOE & NEIGHBORS | N | P | S | 545 SHARPS ST | UNDER INVESTIGATION |
| 6 | 298896 | SUMTER | Resurfacing | REV. JOE & NEIGHBORS | N | P | S | 1245 CASHMAN AVE | UNDER INVESTIGATION |
| 6 | 298901 | SUMTER | Resurfacing | REV. JOE & NEIGHBORS | N | P | S | 772 SUMMIT HILL RD | UNDER INVESTIGATION |
| 6 | 298902 | SUMTER | Resurfacing | REV. JOE & NEIGHBORS | N | P | S | 903 VICTORY ST | UNDER INVESTIGATION |
| 6 | 298906 | SUMTER | Resurfacing | REV. JOE & NEIGHBORS | N | P | S | 590 PINE ST | UNDER INVESTIGATION |
| 6 | 298912 | SUMTER | Resurfacing | REV. JOE & NEIGHBORS | N | P | S | 67 CHAMBERLAIN ST | UNDER INVESTIGATION |
| 6 | 298929 | SUMTER | Resurfacing | REV. JOE & NEIGHBORS | N | P | S | 121 CORNELIUS | UNDER INVESTIGATION |
| 6 | 298967 | SUMTER | Resurfacing | REV. JOE & NEIGHBORS | N | P | S | 547 GARDEN ST | UNDER INVESTIGATION |
| 6 | 298822 | SUMTER | Resurfacing | REV. JOE & NEIGHBORS | N | P | S | 231 PHILADELPHIA | UNDER INVESTIGATION |
| 6 | 298913 | SUMTER | Resurfacing | REV. JOE & NEIGHBORS | N | P | S | 232 POWELL ST | UNDER INVESTIGATION |
| 6 | 298913 | SUMTER | Resurfacing | REV. JOE & NEIGHBORS | N | P | S | 231 PHILADELPHIA | UNDER INVESTIGATION |
| 6 | 298915 | SUMTER | Resurfacing | REV. JOE & NEIGHBORS | N | P | S | 445 MADISON ST | UNDER INVESTIGATION |
| 6 | 298917 | SUMTER | Resurfacing | REV. JOE & NEIGHBORS | N | P | S | 589 MANTON ST | UNDER INVESTIGATION |
| 6 | 298938 | SUMTER | Resurfacing | REV. JOE & NEIGHBORS | N | P | S | 575 ROWLAND ST | UNDER INVESTIGATION |
| 6 | 298918 | SUMTER | Resurfacing | REV. JOE & NEIGHBORS | N | P | S | 590 PEACOCK ST | UNDER INVESTIGATION |
| 6 | 298959 | SUMTER | Resurfacing | REV. JOE & NEIGHBORS | N | P | S | 590 PEACOCK ST | UNDER INVESTIGATION |
| 6 | 298961 | SUMTER | Resurfacing | REV. JOE & NEIGHBORS | N | P | S | 139 MORGAN AVE | UNDER INVESTIGATION |
| 6 | 298918 | SUMTER | Resurfacing | REV. JOE & NEIGHBORS | N | P | S | 142 WILSON AVE ST | UNDER INVESTIGATION |
| 6 | 298825 | SUMTER | Resurfacing | REV. JOE & NEIGHBORS | N | P | S | 120 JACOBSON ST | UNDER INVESTIGATION |
| 6 | 346634 | BERKELEY | Construction | DAVID UMPHRETT | | | US | 17 UVA ST | UNDER INVESTIGATION |
| 6 | 343938 | CHARLESTON | Construction | JOE TOWLES | N | N | I | 526 MARK CLARK EXPRESSWAY | UNDER INVESTIGATION |
| 6 | 341836 | CHARLESTON | Construction | JOSEPH P. RILEY, JR. | | | US | 17 U S 17 NORTH | UNDER INVESTIGATION |
| 6 | 322768 | MARION | Construction | MARVIN STEVENSON | | | | | UNDER INVESTIGATION |
| 6 | 301124 | RICHLAND | Construction | JIMMY C. BALES | N | N | SC | 768 SHIPWAY | UNDER INVESTIGATION |
| 6 | 301113 | ORANGEBURG | Construction | TOWN OF SANTEE | N | P | S | 172 BOWEN AVE (HOLLY HILL) | UNDER INVESTIGATION |
| 6 | 301025 | RICHLAND | Construction | JIMMY C. BALES | N | N | SC | 768 SHIPWAY | UNDER INVESTIGATION |
| 6 | 301570 | RICHLAND | Construction | JIMMY BALES | N | P | SC | 262 LEEBRO ROAD | UNDER INVESTIGATION |
| 6 | 299109 | SUMTER | Construction | CLAUDE NEWMAN | Y | Y | US | 378 MYRTLE HILL HWY | UNDER INVESTIGATION |
| 6 | 349707 | DORCHESTER | Curb Cuts | ROBERT P. WILKINS, JR. | | | US | 178 WEST TOWN HILL | UNDER INVESTIGATION |
| 6 | 345417 | WILLIAMSBURG | Curb Cuts | OXS, LLC | | | US | 521 US HWY 52 | UNDER INVESTIGATION |
| 6 | 339180 | DORCHESTER | Curb Cuts | JOHN COHDAY | | | SC | 166 DELAWARE HWY | UNDER INVESTIGATION |
| 6 | 331916 | DORCHESTER | Curb Cuts | REGINA CUSACK | | | US | 78 HWY 78 | UNDER INVESTIGATION |
| 6 | 322898 | RICHLAND | Curb Cuts | FREDERICK C. BRENNER, III | Y | P | SC | 48 BLUFF RD | UNDER INVESTIGATION |
| 6 | 306522 | BERKELEY | Curb Cuts | BO COCKFIELD | N | P | SC | 45 HWY 78 | UNDER INVESTIGATION |
| 6 | 299488 | RICHLAND | Curb Cuts | DIBBLE MANNING | N | P | US | 76 GARRETT RD | UNDER INVESTIGATION |
| 6 | 349576 | FLORENCE | New Signals | RICK WALDEN | | | S | 29 CASNIA DRIVE | UNDER INVESTIGATION |
| 6 | 349313 | FLORENCE | New Signals | WILLIAM FLEMING | | | SC | 327 WALTON ROAD | UNDER INVESTIGATION |
| 6 | 347553 | SUMTER | New Signals | BRAND BENJAMIN | | | US | 378 US HWY 78 | UNDER INVESTIGATION |
| 6 | 347322 | BERKELEY | New Signals | ROBERT K. JAYNE | | | S | 39 CLEMENS PERRY ROAD | UNDER INVESTIGATION |
| 6 | 346699 | BERKELEY | New Signals | DAVID UMPHRETT | | | S | 52 US HWY 78 | UNDER INVESTIGATION |
| 6 | 345182 | SUMTER | New Signals | JIMMY BIRD | | | S | 528 KOLB RD | UNDER INVESTIGATION |
| 6 | 342634 | SUMTER | New Signals | E.F. JUDON | | | US | 76 GARRETT RD | UNDER INVESTIGATION |
| 6 | 323096 | RICHLAND | New Signals | KIM LITTLE | | | US | 76 GARRETT RD | UNDER INVESTIGATION |
| 6 | 320238 | RICHLAND | New Signals | PETE DENNIS | | | US | 21 WILSON RD | UNDER INVESTIGATION |
| 6 | 311653 | RICHLAND | New Signals | LOURIE SMITH | | | S | 50 ATLAS RD | UNDER INVESTIGATION |

SCDOT Commission Agenda Transmittal Form

For Commission Meeting of:

August 21, 2008

☐ RATIFICATION

☐ APPROVAL

☐ CERTIFICATION

☒ FOR INFORMATION ONLY

☐ CUFF ITEM FOR APPROVAL

DETAILED DESCRIPTION:

The attached report includes detailed information regarding work requests received by SCDOT during the period from June 16, 2008 - July 15, 2008. This includes requests meeting criteria described in SC Code of Laws Section 57-1-460. The requests are separated into three categories and sorted by Congressional Districts. The three categories are approved, not approved and pending.

Recommended By:

David B. for JJ Fedak
Signature & Title

Date

7/25/08

Division Director Approval:

Larry J. H.
Signature

Date

7/30/08

Secretary Approval:

H. B. Zimhore


Date

7/31/08

Secretary of Transportation Report

July 21, 2008

I have reviewed the attached report and certify that it is a compilation of the individual reports certified by the districts.



James J. Feda, Jr.
Director of Maintenance

7/21/2008

Secretary of Transportation 460 Items Summary Report

Approved

| Cong_District | Curb Cuts | Signage of Routes | Pavement Markings | GuardRail | Signals | Enhancement Projects | Chip Seal | Cong_Dist Total Requests |
|---------------|------------|-------------------|-------------------|-----------|------------|----------------------|-----------|--------------------------|
| 1 | 22 | 19 | 2 | 1 | 1 | 0 | 0 | 45 |
| 2 | 21 | 44 | 1 | 0 | 15 | 0 | 0 | 81 |
| 3 | 22 | 56 | 3 | 1 | 18 | 0 | 0 | 100 |
| 4 | 3 | 56 | 3 | 0 | 47 | 0 | 0 | 109 |
| 5 | 45 | 48 | 2 | 0 | 30 | 1 | 0 | 126 |
| 6 | 24 | 38 | 1 | 1 | 17 | 0 | 0 | 81 |
| Total | 137 | 261 | 12 | 3 | 128 | 1 | 0 | 542 |

Not Approved

| Cong_District | Curb Cuts | Signage of Routes | Pavement Markings | GuardRail | Signals | Enhancement Projects | Chip Seal | Cong_Dist Total Requests |
|---------------|-----------|-------------------|-------------------|-----------|----------|----------------------|-----------|--------------------------|
| 1 | 0 | 7 | 1 | 0 | 0 | 0 | 0 | 8 |
| 2 | 3 | 3 | 0 | 0 | 0 | 0 | 0 | 6 |
| 3 | 1 | 9 | 1 | 0 | 0 | 0 | 0 | 11 |
| 4 | 0 | 0 | 0 | 0 | 0 | 0 | 0 | 0 |
| 5 | 1 | 5 | 1 | 0 | 0 | 0 | 0 | 7 |
| 6 | 3 | 4 | 1 | 1 | 2 | 0 | 0 | 11 |
| Total | 8 | 28 | 4 | 1 | 2 | 0 | 0 | 43 |

Pending

| Cong_District | Curb Cuts | Signage of Routes | Pavement Markings | GuardRail | Signals | Enhancement Projects | Chip Seal | Cong_Dist Total Requests |
|---------------|-----------|-------------------|-------------------|-----------|-----------|----------------------|-----------|--------------------------|
| 1 | 10 | 21 | 1 | 1 | 4 | 0 | 0 | 37 |
| 2 | 18 | 16 | 3 | 0 | 2 | 0 | 0 | 39 |
| 3 | 19 | 10 | 3 | 2 | 5 | 0 | 0 | 39 |
| 4 | 2 | 14 | 3 | 0 | 1 | 0 | 0 | 20 |
| 5 | 11 | 20 | 0 | 0 | 3 | 0 | 0 | 34 |
| 6 | 27 | 25 | 4 | 0 | 17 | 1 | 0 | 74 |
| Total | 87 | 106 | 14 | 3 | 32 | 1 | 0 | 243 |

Secretary of Transportation Report

7/21/2008

| Secretary of Transportation 460 Items Approved | | | | | | | | | | |
|--|----------|------------|-------------------|--|---------------|------|-------|--------------------------------|-----------------|--|
| Req # | Comp Det | County | Request Type | Requestor | Reported Date | Type | Route | Road Name | Meets Criteria | |
| 350393 | 1 | HORRY | Curb Cuts | SCOTT MASHOE - FOR SANDY GROVE CHURCH | 6/17/2008 | S | 240 | CARVER ST | Y | |
| 350402 | 1 | HORRY | Curb Cuts | MCOONDDY CONSTRUCTION | 6/17/2008 | S | 155 | OCEAN BLVD SURFSIDE 2570 | Y | |
| 350412 | 1 | HORRY | Curb Cuts | MICHAEL D MAUSLEY | 6/17/2008 | S | 53 | POINSETT RD | Y | |
| 350450 | 1 | HORRY | Curb Cuts | SEAN WILT | 6/17/2008 | S | 617 | CEDAR DR | Y | |
| 350445 | 1 | HORRY | Curb Cuts | JERRY GASQUE | 6/17/2008 | S | 883 | MYRTLE ST 2640 | Y | |
| 350889 | 1 | BERKELEY | Curb Cuts | EASTWAY PROPERTIES LLC | 6/20/2008 | S | 1255 | DROP OFF DRIVE | Y | |
| 351051 | 1 | HORRY | Curb Cuts | ARMINDO TEIXEIRA | 6/20/2008 | S | 670 | ROSEHAVEN DR | Y | |
| 351227 | 1 | CHARLESTON | Curb Cuts | PAT FOLEY | 6/16/2008 | S | 75 | ASHLEY PHOSPHATE | Y | |
| 351298 | 1 | CHARLESTON | Curb Cuts | ALEXANDER COSTAS | 6/16/2008 | S | 758 | SHELTON | Y | |
| 351314 | 1 | CHARLESTON | Curb Cuts | JONATHAN GAYMOR | 6/16/2008 | S | 520 | WEST OAK FOREST DRIVE | Y | |
| 351401 | 1 | HORRY | Curb Cuts | EULA LIVINGSTON | 6/23/2008 | S | 19 | HWY 19 E & HWY 19 W 2550 | Y | |
| 351408 | 1 | HORRY | Curb Cuts | EULA LIVINGSTON | 6/23/2008 | S | 19 | HWY 19 E & HWY 19 W 2550 | Y | |
| 351412 | 1 | CHARLESTON | Curb Cuts | W. LEONARD KING | 6/16/2008 | S | 234 | WALNUT STREET | N | |
| 351447 | 1 | CHARLESTON | Curb Cuts | LIGHTHOUSE BLVD DEV TOM RIPPY | 6/23/2008 | S | 1624 | STOREN STREET | Y | |
| 351673 | 1 | HORRY | Curb Cuts | NANCY WATERS | 6/25/2008 | S | 1017 | 48TH AVE N MB 2570 | Y | |
| 352162 | 1 | HORRY | Curb Cuts | WILSON PERRITT | 6/25/2008 | S | 37 | BRUNSON SPRING RD 2540 | Y | |
| 352495 | 1 | HORRY | Curb Cuts | HTC | 6/20/2008 | S | 1317 | PANTHER PARKWAY 2570 | Y | |
| 352566 | 1 | GEORGETOWN | Curb Cuts | MARY SIMMONS | 6/20/2008 | S | 862 | MERCER AVENUE | Y | |
| 352955 | 1 | BERKELEY | Curb Cuts | BPH DEVELOPERS LLC | 7/2/2008 | S | 9 | CYPRESS GARDEN ROAD | Y | |
| 352910 | 1 | HORRY | Curb Cuts | BEN REAVIS | 7/7/2008 | S | 24 | PEE DEE ROAD 2540 | Y | |
| 354580 | 1 | GEORGETOWN | Curb Cuts | RON CANNON | 7/11/2008 | S | 325 | WEDGEFIELD ROAD | Y | |
| 355072 | 1 | HORRY | Curb Cuts | JOHN RY AMMONS | 7/15/2008 | S | 62 | DOG BLUFF & OLD DOG BLUFF ROAD | Y | |
| 350338 | 1 | HORRY | Signage of Routes | SCHP DISPATCH | 6/17/2008 | SC | 31 | CAROLINA BAYS PARKWAY | Y | |
| 350339 | 1 | HORRY | Signage of Routes | SCHP DISPATCH | 6/17/2008 | SC | 22 | VETERANS HIGHWAY/CONWAY BYPASS | Y | |
| 350342 | 1 | HORRY | Signage of Routes | STATE TROOPER | 6/16/2008 | SC | 22 | VETERANS HIGHWAY/CONWAY BYPASS | Y | |
| 350639 | 1 | HORRY | Signage of Routes | SCHP DISPATCH | 6/18/2008 | S | 926 | ENTERPRISE RD 2570 | Y | |
| 350841 | 1 | HORRY | Signage of Routes | JIMMY BROWN | 6/19/2008 | US | 501 | HWY 501 BYPASS 2540 | Y | |
| 351232 | 1 | HORRY | Signage of Routes | STATE TROOPER | 6/22/2008 | S | 165 | CULTRA RD 2540 | Y | |
| 351245 | 1 | HORRY | Signage of Routes | RANDALL COX | 6/23/2008 | S | 112 | DAISY RD 2650 | Y | |
| 351276 | 1 | HORRY | Signage of Routes | SCHP | 6/23/2008 | SC | 31 | CAROLINA BAYS PARKWAY | Y | |
| 351405 | 1 | HORRY | Signage of Routes | SC HWY PATROL | 6/23/2008 | SC | 707 | HWY 707 2570 | Y | |
| 352033 | 1 | HORRY | Signage of Routes | SC HIGHWAY PATROL | 6/26/2008 | SC | 31 | CAROLINA BAYS PARKWAY | Y | |
| 352145 | 1 | HORRY | Signage of Routes | SARAH JONES | 6/26/2008 | S | 155 | WACCAMAW DR 2570 | Y | |
| 352438 | 1 | HORRY | Signage of Routes | SC HWY PATROL | 6/27/2008 | US | 701 | | Y | |
| 352804 | 1 | HORRY | Signage of Routes | SC HIGHWAY PATROL | 7/1/2008 | S | 347 | WEST BEAR CRESS 2560 | Y | |
| 352897 | 1 | CHARLESTON | Signage of Routes | STEPHEN ROBINSON, DIRECTOR OF PUBLIC WKS | 7/1/2008 | S | 241 | ARTIC AVENUE | Y | |
| 353123 | 1 | HORRY | Signage of Routes | HORRY COUNTY PUBLIC WORKS | 7/2/2008 | S | 155 | WACCAMAW DR 2570 | Y | |
| 353745 | 1 | GEORGETOWN | Signage of Routes | STERLING GEATHERS | 7/8/2008 | S | 183 | WASHINGTON STREET | Y | |
| 354439 | 1 | HORRY | Signage of Routes | SC HWY PATROL | 7/10/2008 | SC | 707 | HWY 707 | Y | |
| 354505 | 1 | GEORGETOWN | Signage of Routes | RUTH BLAIR | 7/11/2008 | S | 168 | GILBERT STREET | Y | |
| 355041 | 1 | HORRY | Signage of Routes | HCPW | 7/14/2008 | S | 478 | SHELTON RD 2570 | Y | |
| 354620 | 1 | HORRY | Traffic Signal | KENNY RHODES | 7/11/2008 | SC | 707 | HWY 707 | Y | |
| 353762 | 1 | GEORGETOWN | Pavement Markings | STERLING GEATHERS | 7/8/2008 | S | 187 | BUTTS STREET | Y | |
| 353852 | 1 | HORRY | Pavement Markings | CAROL DORN | 7/8/2008 | S | 459 | LAKE ARROWHEAD RD 2660 | Y | |
| 350340 | 1 | HORRY | Guardrail | SCHP DISPATCH | 6/17/2008 | S | 1315 | GRISSOM PARKWAY | Y | |
| Secretary of Transportation 460 Items Not Approved | | | | | | | | | | |
| Req # | Comp Det | County | Request Type | Requestor | Reported Date | Type | Route | Road Name | Meets Objective | Justification |
| 350346 | 1 | HORRY | Signage of Routes | STATE TROOPER | 6/16/2008 | US | 501 | | N | WENT AND CHECKED LOCATION AND IT WAS AT THE INTERSECTION OF TWO COUNTY ROADS. CALLED STATE TROOPER BACK AND TOLD THEM TO CALL HORRY COUNTY PUBLIC WORKS. |
| 351677 | 1 | HORRY | Signage of Routes | ART THRASHER | 6/24/2008 | S | 1143 | HORSESHOE RD 2580 | N | SCDOT NOT RESPONSIBLE TO INSTALL STOP SIGN ON PRIVATE DRIVEWAYS. RICKY |
| 353175 | 1 | GEORGETOWN | Signage of Routes | ED GREENE | 7/2/2008 | S | 882 | MERCER AVENUE | N | THERE WERE NOT ANY 25 MPH SIGNS OUT THERE. ORIGINALLY SO I DID NOT REPLACE THEM. |
| 353670 | 1 | HORRY | Signage of Routes | BILL GRAHAM | 6/27/2008 | S | 153 | | N | NO CHANGES ARE RECOMMENDED. SEE LETTER DATED 7-7-08 (15163277/527817-08). |
| 354618 | 1 | HORRY | Signage of Routes | STEVEN S. GOSHELL | 7/11/2008 | US | 17 | US 17 | N | A REVIEW OF THE EXISTING SIGNING ALONG US 17 CONFIRMED THE PRESENTS OF SIGNING PROVIDING CONFIRMATION OF THE LINK TO SC 31. ALSO, A REVIEW OF THE TRAFFIC VOLUMES ON SC 31 AND SC 22 INDICATED INCREASING TRAFFIC VOLUMES UTILIZING THESE ROADWAY. THE REQUESTED SIGNING IS FOR A PRIVATELY OWNED AND OPERATED THEME PARK. BASED ON THESE FINDINGS, THE SIGNING WAS NOT RECOMMENDED. A LETTER TO THIS EFFECT WAS MAILED TO THE MR. GOSHELL ON 7/10/08. |

Secretary of Transportation Report

7/21/2008

Secretary of Transportation 460 Items Not Approved

| Req # | Cong Dist | County | Request Type | Requestor | Reported Date | Type | Route | Road Name | Meets Objective | Justification |
|--------|-----------|--------|-------------------|--------------------------|---------------|------|-------|----------------|-----------------|--|
| 354630 | | HORRY | Signage of Routes | MS. MARLYN HATLEY, MAYOR | 7/1/2008 | US | 17 | US 17 | N | A REVIEW OF THE EXISTING SIGNING REVEALED THE PRESENTS OF SIGNING PROVIDING CONFIRMATION OF THE LINK TO SC 31. ALSO, A REVIEW OF THE TRAFFIC VOLUMES ON SC 31 AND SC 22 INDICATED INCREASING TRAFFIC VOLUMES UTILIZING THESE ROADWAYS. THE REQUESTED SIGNAGE IS FOR A PRIVATELY OWNED AND OPERATED THEME PARK. |
| 354638 | | HORRY | Signage of Routes | JOHN RHODES, MAYOR | 7/1/2008 | US | 17 | US 17 | N | A REVIEW OF EXISTING SIGNING ALONG US 17 REVEALED THE PRESENTS OF SIGNING CONFIRMING THE CONNECTION TO SC 31. ALSO, A REVIEW OF THE TRAFFIC VOLUMES INDICATED AN INCREASING VOLUME OF TRAFFIC UTILIZING SC 31 AND SC 22. THE REQUESTED HARD ROCK PARK SIGNAGE IS FOR A PRIVATELY OWNED THEME PARK. ON THE 105 SIGNING, THERE ARE SEVERAL ROUTES AVAILABLE TO ACCESS 145 AND SC 22 MAY NOT BE THE MOST DIRECT ROUTING DEPENDING ON THE DESIGNATION. ALSO, THE AVAILABILITY OF LOCATION FOR SIGNING THIS DESIGNATION WOULD LIKELY RESULT IN THE USE OF AN OVERHEAD STRUCTURE. |
| 350900 | | HORRY | Pavement Markings | PATRICK SADEK | 6/19/2008 | S | 215 | 10TH AVE N. MB | N | DO NOT RECOMMEND REVERSING FIRE SIGNAL TO A PEDESTAL SIGNAL WITH PGO INDICATIONS. RECOMMEND REMOVING SIGNAL AND INSTALLING NEW ONE AT GREYWAREN STREET WITH PED INDICATIONS. SEE LETTER DATED 8-26-05. MARK CROSSWALKS AND PUT UP PEDESTRIAN PARKING SIGNS. |

Secretary of Transportation 460 Items Pending

| Req # | Cong Dist | County | Request Type | Requestor | Reported Date | Type | Route | Road Name | Meets Objective | Status |
|--------|-----------|------------|-------------------|--------------------------------|---------------|------|-------|-----------------------|-----------------|---------------------|
| 350281 | | GEORGETOWN | Curb Cuts | STEVE STOX | 6/16/2008 | S | 46 | WAVERLY ROAD | | UNDER INVESTIGATION |
| 350282 | | GEORGETOWN | Curb Cuts | STEVE STOX | 6/16/2008 | S | 450 | PETRIUM ROAD | | UNDER INVESTIGATION |
| 350283 | | GEORGETOWN | Curb Cuts | DAKTON PLANTATION, LLC | 6/16/2008 | S | 18 | SOUTH ISLAND ROAD | | UNDER INVESTIGATION |
| 350284 | | CHARLESTON | Curb Cuts | THELMA PERRY | 6/16/2008 | S | 1835 | EVELINA STREET | Y | UNDER INVESTIGATION |
| 350285 | | CHARLESTON | Curb Cuts | CAROL STEWART | 6/16/2008 | S | 1632 | OLD POND ROAD | Y | UNDER INVESTIGATION |
| 350945 | | CHARLESTON | Curb Cuts | MARK TESENAR | 6/18/2008 | S | 84 | FT. JOHNSON ROAD | Y | UNDER INVESTIGATION |
| 353675 | | CHARLESTON | Curb Cuts | SIDNEY HIGGS | 7/8/2008 | S | 52 | ASHLEY AVENUE | Y | UNDER INVESTIGATION |
| 355280 | | HORRY | Curb Cuts | RICHARD STRICKLAND | 7/15/2008 | S | 306 | | | UNDER INVESTIGATION |
| 355281 | | HORRY | Curb Cuts | KENNY STRICKLAND | 7/15/2008 | S | 306 | | | UNDER INVESTIGATION |
| 355282 | | HORRY | Curb Cuts | NEAL COX | 7/15/2008 | S | 306 | CAROLINA RD. (134-60) | | UNDER INVESTIGATION |
| 351077 | | CHARLESTON | Signage of Routes | SARA ROEPER | 6/18/2008 | S | 91 | RIVER ROAD | | UNDER INVESTIGATION |
| 351121 | | GEORGETOWN | Signage of Routes | NATROIA SIMMONS | 6/20/2008 | S | 110 | HAZARD STREET | | UNDER INVESTIGATION |
| 351121 | | GEORGETOWN | Signage of Routes | BREN HARRIS | 6/20/2008 | SC | 61 | BEECH HILL ROAD | | UNDER INVESTIGATION |
| 351167 | | BERKELEY | Signage of Routes | AUSTIN ROGERS | 6/20/2008 | S | 326 | CUTHBERT DRIVE | | UNDER INVESTIGATION |
| 351185 | | BERKELEY | Signage of Routes | LIONEL HUFF | 6/20/2008 | S | 202 | EDGBROOK DRIVE | | UNDER INVESTIGATION |
| 351185 | | CHARLESTON | Signage of Routes | HERNAN PENA | 6/20/2008 | SC | 61 | GLENN MCCONNELL PKWY | | UNDER INVESTIGATION |
| 351203 | | BERKELEY | Signage of Routes | KENNETH COFFEY | 6/20/2008 | US | 176 | HWY 176 | | UNDER INVESTIGATION |
| 351488 | | HORRY | Signage of Routes | RAY JORDAN, THOMAS SUPPLY WHSE | 6/23/2008 | S | 723 | 3RD AVE CONWAY 2640 | Y | UNDER INVESTIGATION |
| 351727 | | CHARLESTON | Signage of Routes | REBECCA ASHLEY | 6/24/2008 | US | 17 | US 17 | Y | UNDER INVESTIGATION |
| 352603 | | CHARLESTON | Signage of Routes | KELLY GRANT | 6/30/2008 | SC | 703 | SC 703 | Y | UNDER INVESTIGATION |
| 352603 | | BERKELEY | Signage of Routes | DAVID RHODES | 6/30/2008 | US | 17 | US 17 ALT | Y | UNDER INVESTIGATION |
| 352844 | | CHARLESTON | Signage of Routes | MS. KRISTIN MIXON | 7/1/2008 | S | 30 | ION AVENUE | | UNDER INVESTIGATION |
| 352900 | | CHARLESTON | Signage of Routes | CAROLL KARCHER | 7/1/2008 | S | 62 | MONTAGUE AVE | Y | UNDER INVESTIGATION |
| 353119 | | CHARLESTON | Signage of Routes | BOB MORRIS | 7/2/2008 | S | 432 | DOAR ROAD | Y | UNDER INVESTIGATION |
| 353261 | | CHARLESTON | Signage of Routes | HERNAN PENA | 7/7/2008 | SC | 171 | POLLY ROAD | | UNDER INVESTIGATION |
| 353261 | | CHARLESTON | Signage of Routes | ARTHUR PYRELL | 7/8/2008 | S | 1305 | TBWWN ROAD | Y | UNDER INVESTIGATION |
| 354880 | | CHARLESTON | Signage of Routes | ANGELA CROUCH | 7/14/2008 | S | 589 | MIDDLE STREET | Y | UNDER INVESTIGATION |
| 355306 | | CHARLESTON | Signage of Routes | EDWARD WIGIM | 7/15/2008 | US | 52 | RIVERS AVENUE | | UNDER INVESTIGATION |
| 355331 | | CHARLESTON | Signage of Routes | REV MARSHALL HUEY | 7/15/2008 | SC | 61 | ASHLEY RIVER ROAD | | UNDER INVESTIGATION |
| 355726 | | GEORGETOWN | Signage of Routes | NELSON BROWN | 7/11/2008 | S | 41 | LORIL STREET | | UNDER INVESTIGATION |
| 355749 | | GEORGETOWN | Signage of Routes | PAUL GARDNER (CHIEF OF POLICE) | 7/7/2008 | S | 80 | ST. JAMES STREET | | UNDER INVESTIGATION |
| 351177 | | CHARLESTON | Traffic Signal | MICHAEL MATHIS | 6/20/2008 | S | 404 | CALHOUN STREET | | UNDER INVESTIGATION |
| 351184 | | CHARLESTON | Traffic Signal | HERNAN PENA | 6/20/2008 | SC | 61 | ASHLEY RIVER ROAD | | UNDER INVESTIGATION |
| 352769 | | HORRY | Traffic Signal | VIRGINIA BIDDLE | 7/1/2008 | US | 501 | HWY 501 | | UNDER INVESTIGATION |
| 355297 | | CHARLESTON | Traffic Signal | BOBBY JAMESON | 7/15/2008 | US | 52 | RIVERS AVENUE | | UNDER INVESTIGATION |
| 351142 | | CHARLESTON | Pavement Markings | SAM BROWNLEE | 6/20/2008 | S | 20 | BOHICET ROAD | | UNDER INVESTIGATION |
| 351245 | | HORRY | Guardrail | BARBARA KOCH | 6/23/2008 | US | 501 | HWY 501 | | UNDER INVESTIGATION |

Secretary of Transportation Report

7/21/2008

| Secretary of Transportation 450 Items Approved | | | | | | | | | |
|--|-----------|-------------------|-------------------------------|---------------|------|-------|-----------------------|----------------|--|
| Req # | County | Request Type | Requestor | Reported Date | Type | Route | Road Name | Meets Criteria | |
| 1507413 | ARKEN | Curb Cuts | STEVE LANDY | 6/19/2008 | S | 41 | HONEYSUCKLE TRAIL | Y | |
| 1510422 | ALLEDALE | Curb Cuts | JAMES GRAY | 6/18/2008 | S | 69 | POCOTALIGO RD | Y | |
| 1513261 | LEXINGTON | Curb Cuts | KATHY MCCARTHA | 6/23/2008 | S | 77 | BARR RD | Y | |
| 1517533 | LEXINGTON | Curb Cuts | HARRY ROBERSON | 6/24/2008 | S | 20 | LEAPHART RD | Y | |
| 1518573 | LEXINGTON | Curb Cuts | DAVID WRIGHT | 6/25/2008 | S | 624 | CRYSTAL SPRINGS DR | Y | |
| 1518562 | ARKEN | Curb Cuts | CHUCK WILLIAMS | 6/25/2008 | S | 41 | HONEYSUCKLE TRAIL | Y | |
| 1518192 | RICHLAND | Curb Cuts | STEPHEN QUINTAN | 6/25/2008 | S | 237 | LAKEWOOD AVE | Y | |
| 1525802 | ARKEN | Curb Cuts | KAY JOHNSON | 6/26/2008 | S | 1169 | WILLIAMSON JOHNSON RD | Y | |
| 1525422 | LEXINGTON | Curb Cuts | JOHN ICEHOUR, JR. | 6/30/2008 | S | 59 | DEVILS BACKBONE RD | Y | |
| 1526803 | ICENHOUR | Curb Cuts | DAWN TAYLOR | 6/24/2008 | S | 31 | OLD SANDY RUN ROAD | Y | |
| 1527713 | ALLEDALE | Curb Cuts | EDDIE ISHAM | 6/26/2008 | S | 359 | ROBIN ST. | Y | |
| 1527732 | BRANWELL | Curb Cuts | SHERRIANE BELL | 7/1/2008 | S | 335 | CHRISTIAN ROAD | Y | |
| 1528502 | LEXINGTON | Curb Cuts | BRAD FREECH | 7/1/2008 | S | 74 | THOR ROAD | Y | |
| 1531441 | LEXINGTON | Curb Cuts | JOY CAMPBELL | 7/2/2008 | S | 1760 | CANAWA TRAIL RD | Y | |
| 1531992 | ARKEN | Curb Cuts | BRIAN BRUNSON | 7/3/2008 | S | 1683 | HILL RD | Y | |
| 1535212 | LEXINGTON | Curb Cuts | FLOYD PAINTER | 7/7/2008 | S | 1326 | DRIFTWOOD POINT RD | Y | |
| 1535782 | LEXINGTON | Curb Cuts | MONICA SCHMITZ | 7/8/2008 | S | 244 | OLD ORANGEBURG ROAD | Y | |
| 1546701 | LEXINGTON | Curb Cuts | KEVIN MIXSON | 7/16/2008 | S | 42 | RAM HORN ROAD | Y | |
| 1546052 | LEXINGTON | Curb Cuts | JASPER SCOTT | 7/11/2008 | S | 14 | SANDY RUN ROAD | Y | |
| 1546111 | LEXINGTON | Curb Cuts | OSVALDO GABRERA | 7/11/2008 | S | 34 | POND BRANCH ROAD | Y | |
| 1546171 | LEXINGTON | Curb Cuts | TAMARY FAUBING | 7/11/2008 | S | 495 | MAY ROYAL DR | Y | |
| 1503513 | LEXINGTON | Signage of Routes | HWY PATROL | 6/16/2008 | S | 671 | PINEY GROVE | Y | |
| 1509441 | LEXINGTON | Signage of Routes | BOB CULLUM | 6/16/2008 | S | 700 | MALLARD DR | Y | |
| 1501191 | RICHLAND | Signage of Routes | JOHN DOE | 6/16/2008 | S | 727 | SHOP DR | Y | |
| 1508192 | LEXINGTON | Signage of Routes | WILLIAM LEWIS | 6/16/2008 | S | 176 | GIBSON RD | Y | |
| 1508192 | RICHLAND | Signage of Routes | MICHELLE CLINE | 6/16/2008 | S | 1051 | LONGTOWN RD EAST | Y | |
| 1507732 | LEXINGTON | Signage of Routes | SHARON G PUBLIC WORKS | 6/17/2008 | S | 115 | SHORE ROAD | Y | |
| 1509502 | LEXINGTON | Signage of Routes | LINDA BYARS | 6/19/2008 | S | 358 | NURSERY ROAD | Y | |
| 1509502 | LEXINGTON | Signage of Routes | LINDA BYARS | 6/19/2008 | S | 356 | NURSERY ROAD | Y | |
| 1509062 | RICHLAND | Signage of Routes | ELIZABETH WALDOCK | 6/19/2008 | S | 54 | LANGFORD ROAD | Y | |
| 1509062 | LEXINGTON | Signage of Routes | LINDA HARRELSON | 6/19/2008 | S | 392 | NORTHWOOD ROAD | Y | |
| 1510551 | LEXINGTON | Signage of Routes | SABLE & HWY PATROL | 6/20/2008 | S | 441 | GARDNERS TERRACE RD | Y | |
| 1510921 | LEXINGTON | Signage of Routes | SABLE & HWY PATROL | 6/20/2008 | S | 1872 | BUSHBERRY RD | Y | |
| 1511271 | LEXINGTON | Signage of Routes | DISPATCH | 6/20/2008 | S | 263 | PINE GROVE ROAD | Y | |
| 1511292 | LEXINGTON | Signage of Routes | SHERIFF DEPT | 6/20/2008 | S | 265 | ROSEDA RD | Y | |
| 1512752 | LEXINGTON | Signage of Routes | PATROL | 6/20/2008 | S | 868 | CASA DELL RD | Y | |
| 1513302 | RICHLAND | Signage of Routes | MR PRICE | 6/20/2008 | S | 64 | VICTORY ST | Y | |
| 1511372 | RICHLAND | Signage of Routes | HWY PATROL / EARL | 6/19/2008 | R | 8243 | | Y | |
| 1513481 | RICHLAND | Signage of Routes | SHELLY SMITH | 6/19/2008 | S | 64 | ARCADIA LAKES DR | Y | |
| 1513602 | RICHLAND | Signage of Routes | RANDY | 6/19/2008 | US | 76 | | Y | |
| 1513652 | RICHLAND | Signage of Routes | RANDY ROBERT DICKERSON | 6/19/2008 | US | 76 | GARNERS FERRY | Y | |
| 1514322 | LEXINGTON | Signage of Routes | CYNTHIA LITTLE | 6/23/2008 | S | 56 | ALEXANDER RD | Y | |
| 1516722 | LEXINGTON | Signage of Routes | PAM COLLINS | 6/24/2008 | S | 1133 | GREENWOOD DR | Y | |
| 1519602 | LEXINGTON | Signage of Routes | KETH BUSH | 6/25/2008 | US | 378 | SUNSET BLVD | Y | |
| 1520712 | LEXINGTON | Signage of Routes | STATE TROOPER | 6/25/2008 | S | 486 | BEECHWOOD DR | Y | |
| 1520412 | LEXINGTON | Signage of Routes | TRAFFIC MANAGEMENT-KIMBERLY | 6/25/2008 | SC | 802 | SAVANNAH HIGHWAY | Y | |
| 1520912 | RICHLAND | Signage of Routes | HWY PATROL | 6/25/2008 | SC | 263 | VANBOKLEN RD | Y | |
| 1520912 | RICHLAND | Signage of Routes | BRETT MC CUTCHEON | 6/25/2008 | SC | 12 | PERCIVAL ROAD | Y | |
| 1521102 | RICHLAND | Signage of Routes | HWY PATROL | 6/25/2008 | US | 1 | TWO NOTCH RD | Y | |
| 1521602 | LEXINGTON | Signage of Routes | POOLE & HWY PATROL | 6/25/2008 | S | 383 | DEEREE ST | Y | |
| 1523022 | RICHLAND | Signage of Routes | SALLY KOON | 6/27/2008 | S | 50 | ATLAS RD | Y | |
| 1523022 | RICHLAND | Signage of Routes | SALLY KOON | 6/27/2008 | S | 50 | ATLAS RD | Y | |
| 1525802 | LEXINGTON | Signage of Routes | RANDY PEEPLES | 6/24/2008 | S | 469 | ABE TRAIL | Y | |
| 1525802 | ARKEN | Signage of Routes | STATE TROOPER | 6/21/2008 | S | 581 | CHURCH RD | Y | |
| 1527552 | ALLEDALE | Signage of Routes | DISPATCH | 6/30/2008 | S | 201 | WAGNER ST | Y | |
| 1537481 | RICHLAND | Signage of Routes | JOYCE JACOBS | 7/2/2008 | S | 2005 | BURTON ST | Y | |
| 1537901 | LEXINGTON | Signage of Routes | BATESBURG POLICE DEPT | 7/3/2008 | SC | 23 | | Y | |
| 1537901 | LEXINGTON | Signage of Routes | LOREE & LEX CITY PUBLIC WORKS | 7/3/2008 | S | 771 | | Y | |
| 1544312 | LEXINGTON | Signage of Routes | JERRY MCBRYDE | 6/16/2008 | S | 1760 | CANAWA TRAIL RD | Y | |
| 1545492 | LEXINGTON | Signage of Routes | LARRY BARNES | 7/10/2008 | S | 43 | SANDY RUN ROAD | Y | |
| 1547221 | RICHLAND | Signage of Routes | HWY PATROL / SARAH | 7/11/2008 | S | 836 | SALUDA RIVER RD | Y | |
| 1549702 | LEXINGTON | Signage of Routes | BROWN & HWY PATROL | 7/14/2008 | S | 1258 | OLD WIRE ROAD | Y | |
| 1551342 | RICHLAND | Signage of Routes | HWY PATROL | 7/14/2008 | US | 321 | WINNIBORO RD | Y | |
| 1551481 | RICHLAND | Signage of Routes | FRED CUNNINGHAM | 7/14/2008 | S | 1041 | RIVER POND ROAD | Y | |
| 1554942 | RICHLAND | Signage of Routes | HWY PATROL | 7/15/2008 | SC | 48 | BLUFF RD | Y | |
| 1510291 | RICHLAND | Traffic Signal | SCHP | 6/18/2008 | SC | 12 | FOREST DR | Y | |
| 1510291 | RICHLAND | Traffic Signal | SCHP | 6/18/2008 | SC | 12 | FOREST DR | Y | |
| 1519441 | LEXINGTON | Traffic Signal | SCHP | 6/23/2008 | SC | 302 | EDMUND HWY | Y | |
| 1515602 | LEXINGTON | Traffic Signal | DAVID MERCHANT | 6/15/2008 | SC | 302 | AIRPORT BLVD | Y | |
| 1519451 | RICHLAND | Traffic Signal | SCHP | 6/23/2008 | S | 52 | CLEMSON RD | Y | |
| 1522771 | LEXINGTON | Traffic Signal | SCHP | 6/25/2008 | US | 11 | AUGUSTA RD | Y | |
| 1522832 | LEXINGTON | Traffic Signal | CAYCE MAINT. | 6/26/2008 | US | 21 | CHARLESTON HWY | Y | |
| 1525802 | LEXINGTON | Traffic Signal | SCHP POOLE | 7/3/2008 | S | 36 | ST ANDREWS ROAD | Y | |
| 1526412 | RICHLAND | Traffic Signal | RICHLAND SOLID WASTE | 6/30/2008 | SC | 555 | FARROW ROAD | Y | |
| 1526512 | RICHLAND | Traffic Signal | SCHP | 6/24/2008 | S | 151 | BECKER BLVD | Y | |
| 1541162 | RICHLAND | Traffic Signal | JAMES DAVIS | 6/17/2008 | SC | 12 | FOREST DR | Y | |

Secretary of Transportation Report

7/21/2008

| Secretary of Transportation 460 Items Approved | | | | | | | | | | |
|--|-----------|-----------|-------------------|--|---------------|------|-------|-----------------------|-----------------|---|
| Req # | Comm Unit | County | Request Type | Requestor | Reported Date | Type | Route | Road Name | Meets Criteria | |
| 3542352 | | RICHLAND | Traffic Signal | SCHP | 6/24/2008 | SC | 48 | BLUFF RD | Y | |
| 3542353 | | LEXINGTON | Traffic Signal | SCHP | 7/8/2008 | US | 1 | WEST MAIN ST | Y | |
| 3542357 | | LEXINGTON | Traffic Signal | SCHP | 7/8/2008 | S | 273 | BUSH RIVER RD | Y | |
| 3542358 | | RICHLAND | Traffic Signal | SCHP | 7/15/2008 | US | 176 | BROAD RIVER RD | Y | |
| 3542359 | | RICHLAND | Pavement Markings | EARL MCCLORA | 6/26/2008 | S | 50 | DEVEREAUX ROAD | Y | |
| Secretary of Transportation 460 Items Not Approved | | | | | | | | | | |
| Req # | Comm Unit | County | Request Type | Requestor | Reported Date | Type | Route | Road Name | Meets Objective | Justification |
| 3510295 | | RICHLAND | Curb Cuts | NATALIE GUINN | 6/20/2008 | S | 1009 | HANCOCK STREET | N | REVIEWED OCTOBER 20, 2008. THIS REQUEST DOES NOT MEET THE 75' OFFSET TO THE NEAREST INTERSECTION TO THE RADUS OF THE DRIVEWAY (50'50" WILL CONTACT ONE FOR RECOMMENDATIONS. UPON AND REVIEW ON JULY 10, 2008 THIS REQUEST WAS COMPLETED AS A COMPLETE DRIVE WAY LEGAL ENCROACHMENT. |
| 3510297 | | WYOMING | Curb Cuts | SABEL MORRELL | 6/15/2008 | S | 441 | KING ST. | N | THIS REQUEST ALREADY HAS TWO DRIVEWAYS AND WAS TOLD THAT SHE WOULD HAVE TO PUT ANOTHER UNDER ENCROACHMENT - SHE SAID SHE UNDERSTOOD BUT THOUGHT SHE WOULD TRY AND GET SCOTT TO PUT IT IN FIRST. |
| 3515502 | | WYOMING | Curb Cuts | FREDRICK A. CLIFTON | 7/5/2008 | S | 164 | FELLOWSHIP ROAD | N | WORK TO BE PERFORMED UNDER PERMIT. STANDARD RESIDENTIAL DRIVEWAY. |
| 3515503 | | LEXINGTON | Signage of Routes | BRIAN CARTER | 6/15/2008 | S | 1657 | PINE ST. (D AVE) | N | EXISTING ROAD CONDITIONS AND DESIGN ARE ADEQUATE FOR TWO WAY TRAFFIC AND NO CHANGES ARE RECOMMENDED. |
| 3517434 | | RICHLAND | Signage of Routes | HELEM TAYLOR | 6/24/2008 | S | 1279 | WADE ST | N | DO NOT RECOMMEND INSTALLATION OF SPEED LIMIT SIGNS |
| 3559552 | | LEXINGTON | Signage of Routes | KATHY CHAMBERS | 7/14/2008 | S | 365 | WILTON RD. | N | WE DO NOT RECOMMEND HASTIAN TRIBE SIGNS |
| Secretary of Transportation 460 Items Pending | | | | | | | | | | |
| Req # | Comm Unit | County | Request Type | Requestor | Reported Date | Type | Route | Road Name | Meets Objective | Status |
| 3503739 | | LEXINGTON | Curb Cuts | ROCK LUCAS | 6/18/2008 | S | 73 | FISH HATCHERY RD. | Y | UNDER INVESTIGATION |
| 3523315 | | LEXINGTON | Curb Cuts | 2ND HAND LIONS DEVELOP. CO JOHN DEBOSE | 6/25/2008 | S | 626 | INDUSTRIAL DR | Y | UNDER INVESTIGATION |
| 3522250 | | RICHLAND | Curb Cuts | MACK SATTEWHITE | 6/27/2008 | S | 304 | ALBION RD | Y | UNDER INVESTIGATION |
| 3522251 | | LEXINGTON | Curb Cuts | HAYWOOD BAZEMORE | 7/1/2008 | S | 164 | CALVARY CHURCH RD | Y | UNDER INVESTIGATION |
| 3511768 | | LEXINGTON | Curb Cuts | ANDREA MORRIS | 7/1/2008 | S | 65 | MEADOWFIELD RD. | Y | UNDER INVESTIGATION |
| 3521761 | | LEXINGTON | Curb Cuts | JAMES POYNTER | 7/8/2008 | S | 1885 | CHAUSEN DR. | | UNDER INVESTIGATION |
| 3519900 | | RICHLAND | Curb Cuts | LLOD ROBINSON | 7/8/2008 | S | 228 | COLONIAL DR | | UNDER INVESTIGATION |
| 3542356 | | LEXINGTON | Curb Cuts | ROGER KINARD | 7/2/2008 | S | 315 | POND TOWN ROAD | Y | UNDER INVESTIGATION |
| 3542357 | | LEXINGTON | Curb Cuts | GLORETHA JOHNSON | 7/11/2008 | S | 195 | EPHRAIM ROAD | | UNDER INVESTIGATION |
| 3542358 | | RICHLAND | Curb Cuts | LINDA JEFFERSON | 7/11/2008 | S | 954 | JOY CHURCH RD | | UNDER INVESTIGATION |
| 3542359 | | RICHLAND | Curb Cuts | LINDA HOLLEY | 7/14/2008 | S | 13 | BLUFF RD | | UNDER INVESTIGATION |
| 3542360 | | RICHLAND | Curb Cuts | WILLIAM DAVIS | 7/14/2008 | S | 1162 | CHAIN GANG ROAD | | UNDER INVESTIGATION |
| 3542361 | | RICHLAND | Curb Cuts | BETTY GOLDSON | 7/14/2008 | S | 1284 | BLUE JOHNSON ROAD | | UNDER INVESTIGATION |
| 3542362 | | LEXINGTON | Curb Cuts | BOBBY GUNTER | 7/14/2008 | S | 387 | WOODSIDE ROAD | | UNDER INVESTIGATION |
| 3542363 | | LEXINGTON | Curb Cuts | DAVID SAMUEL | 7/10/2008 | S | 1137 | CASSIDY RD. | | UNDER INVESTIGATION |
| 3542364 | | LEXINGTON | Curb Cuts | MICHAEL FRICK | 7/14/2008 | S | 1149 | AMICKS FERRY RD | | UNDER INVESTIGATION |
| 3542365 | | RICHLAND | Curb Cuts | ANTHONY CARBONE | 7/15/2008 | S | 480 | STY VAN DRIVE | | UNDER INVESTIGATION |
| 3542366 | | LEXINGTON | Curb Cuts | MILFORD & FAYE OSWALD | 7/15/2008 | S | 73 | MERRITS DR. | | UNDER INVESTIGATION |
| 3542367 | | RICHLAND | Signage of Routes | FAYE DAILEY | 6/19/2008 | S | 2439 | VOSS AVE | | UNDER INVESTIGATION |
| 3542368 | | WYOMING | Signage of Routes | MRS. MATTIE C. TOLLIVER, TRUSTEE CHAIR | 6/26/2008 | SC | 19 | EDGEFIELD HWY | | UNDER INVESTIGATION |
| 3542369 | | WYOMING | Signage of Routes | HIGHWAY DISPATCH | 6/23/2008 | S | 170 | CHESTERFIELD ST | | UNDER INVESTIGATION |
| 3542370 | | LEXINGTON | Signage of Routes | KELVIN SMITH | 6/30/2008 | S | 940 | MURRAY LINDLER RD | | UNDER INVESTIGATION |
| 3542371 | | LEXINGTON | Signage of Routes | J.P. DOWLING, CHIEF OF POLICE | 7/1/2008 | S | 6 | BAY STREET | | UNDER INVESTIGATION |
| 3542372 | | LEXINGTON | Signage of Routes | AIR TIGER FULKERT | 7/1/2008 | US | 278 | FORDING ISLAND ROAD | | UNDER INVESTIGATION |
| 3542373 | | RICHLAND | Signage of Routes | DAMI HUTO | 7/9/2008 | US | 278 | BARWELL HWY. - US 278 | | UNDER INVESTIGATION |
| 3542374 | | LEXINGTON | Signage of Routes | MICHAEL COLEMAN | 7/14/2008 | S | 587 | STANLEY FARM ROAD | | UNDER INVESTIGATION |
| 3542375 | | LEXINGTON | Signage of Routes | RUSSELL KLECKLEY | 7/8/2008 | S | 60 | CORLEY MILL RD | | UNDER INVESTIGATION |
| 3542376 | | LEXINGTON | Signage of Routes | TRINA & HWY PATROL | 7/11/2008 | S | 25 | 1125 | | UNDER INVESTIGATION |
| 3542377 | | LEXINGTON | Signage of Routes | GRACE PARRICK | 7/11/2008 | S | 52 | OLD CHAPIN ROAD | | UNDER INVESTIGATION |
| 3542378 | | LEXINGTON | Signage of Routes | RANDY HUNK | 7/11/2008 | S | 627 | PLEASANT VIEW DRIVE | | UNDER INVESTIGATION |
| 3542379 | | LEXINGTON | Signage of Routes | JOANNE MURDOCK | 7/14/2008 | S | 40 | COLONIAL DRIVE | Y | UNDER INVESTIGATION |
| 3542380 | | LEXINGTON | Signage of Routes | ED SAWYER, DISTRICT TRAFFIC ENGINEER | 7/14/2008 | US | 178 | FAIRVIEW ROAD | | UNDER INVESTIGATION |
| 3542381 | | RICHLAND | Signage of Routes | GRENTCHEN ROPKE | 7/14/2008 | S | 322 | HOLMES AVE | | UNDER INVESTIGATION |
| 3542382 | | LEXINGTON | Signage of Routes | DARREN SHOEMAKER | 7/14/2008 | S | 44 | MATTHEWS DRIVE | | UNDER INVESTIGATION |
| 3542383 | | LEXINGTON | Traffic Signal | SANDY JANISKEE | 7/8/2008 | S | 26 | ST ANDREWS ROAD | Y | UNDER INVESTIGATION |
| 3542384 | | RICHLAND | Traffic Signal | SCHP | 7/10/2008 | S | 1677 | OWEN CT | Y | UNDER INVESTIGATION |
| 3542385 | | LEXINGTON | Pavement Markings | J.P. DOWLING, CHIEF | 7/1/2008 | S | 6 | BAY STREET | | UNDER INVESTIGATION |

Secretary of Transportation Report

7/21/2008

Secretary of Transportation 460 Items Approved

| Req # | Cong Dist | County | Request Type | Requestor | Reported Date | Type | Route | Road Name | Meets Criteria |
|--------|-----------|-----------|-------------------|---------------------------------|---------------|------|-------|--------------------------------|----------------|
| 350766 | 3 | ANDERSON | Curb Cuts | BOB WALLACE | 6/18/2008 | S | 29 | HARRIS BRIDGE ROAD | Y |
| 350937 | 3 | ANDERSON | Curb Cuts | JOEY MARTIN | 6/19/2008 | S | 203 | AUSTIN RD | Y |
| 350957 | 3 | AIKEN | Curb Cuts | GINGER EUBANKS | 6/17/2008 | S | 1968 | PEPPER BRANCH RD | Y |
| 350960 | 3 | AIKEN | Curb Cuts | BESSIE LEWIS | 6/19/2008 | S | 265 | CONNECTOR RD | Y |
| 350981 | 3 | LAURENS | Curb Cuts | CHRIS W GURGA | 6/19/2008 | S | 53 | FLEMING STREET EXTENSION | Y |
| 351053 | 3 | PICKENS | Curb Cuts | JAMES KING | 6/19/2008 | S | 152 | PIEDDALE ROAD | Y |
| 351336 | 3 | OCONEE | Curb Cuts | WILLIAM YARBERRY | 6/23/2008 | S | 129 | OCONEE CREEK ROAD | Y |
| 351363 | 3 | PICKENS | Curb Cuts | BRIAN THOMPSON | 6/18/2008 | S | 48 | HIDDEN VALLEY ROAD | Y |
| 351427 | 3 | ANDERSON | Curb Cuts | DIANE PRINCE | 6/23/2008 | S | 132 | PLAINVIEW DR | Y |
| 351627 | 3 | ANDERSON | Curb Cuts | CHRIS SMITH | 6/24/2008 | S | 73 | MELTON ROAD | Y |
| 351724 | 3 | ANDERSON | Curb Cuts | JIM TAYLOR | 6/24/2008 | S | 450 | LAUREL STREET | Y |
| 351943 | 3 | MCCORMICK | Curb Cuts | DIANA PEARCE | 6/25/2008 | S | 114 | HARMONY ROAD | Y |
| 352100 | 3 | OCONEE | Curb Cuts | SAM THRIFT | 6/25/2008 | S | 63 | SOUTH 4TH ST | Y |
| 352298 | 3 | ANDERSON | Curb Cuts | MAYOR LOLLUS MEYERS | 6/27/2008 | S | 671 | MCKAY RD | Y |
| 352374 | 3 | PICKENS | Curb Cuts | PICKENS COUNTY - CURTIS BURGESS | 6/27/2008 | S | 56 | POPEFIELD ROAD | Y |
| 352382 | 3 | PICKENS | Curb Cuts | PICKENS COUNTY - CURTIS BURGESS | 6/27/2008 | S | 293 | PEARSON ROAD | Y |
| 352718 | 3 | SALUDA | Curb Cuts | CRYSTAL SANDERS | 6/30/2008 | S | 188 | ALBERT SMITH ROAD | Y |
| 353325 | 3 | EDGEFIELD | Curb Cuts | MATTIE SAMUELS | 7/7/2008 | S | 340 | COUNTRY CLUB HILLS DRIVE | Y |
| 353443 | 3 | AIKEN | Curb Cuts | MICHELE BRUNK | 7/7/2008 | S | 816 | CHANE BELL CHURCH RD | Y |
| 353488 | 3 | ANDERSON | Curb Cuts | BOB WENTZKY | 7/7/2008 | S | 76 | MIDWAY ROAD | Y |
| 355273 | 3 | AIKEN | Curb Cuts | JASON MCSWAIN | 7/15/2008 | S | 778 | HERNDON DAIRY RD | Y |
| 355285 | 3 | LAURENS | Curb Cuts | SHARON & EDWARD LONGSHORE | 7/14/2008 | S | 45 | IRLM A ROAD | Y |
| 350273 | 3 | ANDERSON | Signage of Routes | JACKIE | 6/18/2008 | S | 152 | HAYES ROAD | Y |
| 350316 | 3 | ANDERSON | Signage of Routes | JIM SIMS | 6/16/2008 | S | 353 | EAST CALHOUN ST | Y |
| 350427 | 3 | ANDERSON | Signage of Routes | ANDERSON COUNTY ROADS & BRIDGES | 6/17/2008 | S | 67 | SAUER FARM ROAD | Y |
| 350520 | 3 | ANDERSON | Signage of Routes | BERNIE WILSON | 6/17/2008 | S | 76 | MIDWAY ROAD | Y |
| 350532 | 3 | ANDERSON | Signage of Routes | RUSSELL AIKEN | 6/17/2008 | S | 291 | WELCH RD | Y |
| 350535 | 3 | ANDERSON | Signage of Routes | RUSSELL AIKEN | 6/17/2008 | S | 104 | MOUNTAIN CREEK CHURCH ROAD | Y |
| 350611 | 3 | ANDERSON | Signage of Routes | CARLA | 6/18/2008 | S | 485 | ST PAUL RD | Y |
| 350624 | 3 | ANDERSON | Signage of Routes | CARLA | 6/18/2008 | S | 85 | 485 | Y |
| 350775 | 3 | ANDERSON | Signage of Routes | DUPLICATE WORK ORDER #344748 | 6/18/2008 | S | 65 | MANNING RD | Y |
| 350779 | 3 | ANDERSON | Signage of Routes | PATROL | 6/19/2008 | SC | 187 | SC 187 | Y |
| 350814 | 3 | ANDERSON | Signage of Routes | ANDERSON COUNTY RDS AND BRIDGES | 6/19/2008 | S | 63 | DORCHESTER ROAD | Y |
| 350922 | 3 | ANDERSON | Signage of Routes | PATROL | 6/18/2008 | US | 29 | US 29 | Y |
| 350929 | 3 | ANDERSON | Signage of Routes | PATROL | 6/19/2008 | S | 73 | BURGH ROAD | Y |
| 351128 | 3 | ANDERSON | Signage of Routes | BIRNEY WILSON | 6/20/2008 | S | 29 | CONCORD ROAD | Y |
| 351162 | 3 | ANDERSON | Signage of Routes | SYLVIA | 6/20/2008 | S | 58 | SANDY SPRINGS ROAD | Y |
| 351348 | 3 | ANDERSON | Signage of Routes | JOE KINARD | 6/23/2008 | SC | 20 | SC 20 | Y |
| 351450 | 3 | ANDERSON | Signage of Routes | CHARLIE GREEN | 6/23/2008 | S | 269 | TRUE TEMPER ROAD | Y |
| 351578 | 3 | ANDERSON | Signage of Routes | JACKIE | 6/24/2008 | S | 701 | BOSTON STREET | Y |
| 351635 | 3 | ANDERSON | Signage of Routes | HWY PATROL | 6/24/2008 | US | 29 | US 29 NORTH | Y |
| 351684 | 3 | ANDERSON | Signage of Routes | AVERHELLE | 6/24/2008 | S | 638 | UNDALE ROAD | Y |
| 351688 | 3 | GREENWOOD | Signage of Routes | EARL BREWINGTON | 6/24/2008 | S | 640 | KENWORTH DRIVE | Y |
| 352071 | 3 | ANDERSON | Signage of Routes | JACKIE | 6/25/2008 | S | 159 | HARBIN DRIVE | Y |
| 352075 | 3 | ANDERSON | Signage of Routes | DOUG | 6/25/2008 | SC | 187 | SC 187 | Y |
| 352293 | 3 | ANDERSON | Signage of Routes | CINDY | 6/27/2008 | S | 29 | CONCORD ROAD | Y |
| 352294 | 3 | SALUDA | Signage of Routes | SANDY PLATTS | 6/27/2008 | SC | 23 | SC 23 | Y |
| 352317 | 3 | LAURENS | Signage of Routes | DONNIS LUNN | 6/27/2008 | S | 705 | GASTLEY DRIVE | Y |
| 352419 | 3 | ANDERSON | Signage of Routes | CARLA | 6/27/2008 | US | 29 | US 29 | Y |
| 352433 | 3 | ANDERSON | Signage of Routes | JAMES CRIST | 6/27/2008 | S | 741 | SADDLERS CREEK STATE PARK ROAD | Y |
| 352667 | 3 | ABBEVILLE | Signage of Routes | ABBEVILLE 911 | 6/30/2008 | S | 75 | OLD HODGES HIGHWAY | Y |
| 352843 | 3 | ABBEVILLE | Signage of Routes | HWY PATROL - CARLA | 6/30/2008 | S | 167 | GIN HOUSE ROAD | Y |
| 352728 | 3 | ANDERSON | Signage of Routes | TONY MORRIS | 6/30/2008 | S | 632 | LINLEY STREET | Y |
| 352759 | 3 | EDGEFIELD | Signage of Routes | WAYNE COLLINS | 7/1/2008 | S | 237 | LANIER ROAD | Y |
| 352778 | 3 | ANDERSON | Signage of Routes | CATHY | 7/1/2008 | SC | 284 | TRAIL ROAD | Y |
| 352943 | 3 | ANDERSON | Signage of Routes | TONY MORRIS | 7/1/2008 | S | 358 | J STREET | Y |
| 353008 | 3 | ANDERSON | Signage of Routes | TONY MORRIS | 7/2/2008 | S | 642 | MARTIN AVE | Y |
| 353101 | 3 | ABBEVILLE | Signage of Routes | HIGHWAY PATROL - LEE | 7/2/2008 | S | 72 | FLAT ROCK ROAD | Y |
| 353169 | 3 | ANDERSON | Signage of Routes | RASHORDA | 7/1/2008 | SC | 24 | SC 24 | Y |
| 353237 | 3 | ANDERSON | Signage of Routes | HP | 7/3/2008 | SC | 187 | SC 187 | Y |
| 353239 | 3 | SALUDA | Signage of Routes | CATHERINE WADE | 7/2/2008 | SC | 23 | SC 23 | Y |
| 353320 | 3 | LAURENS | Signage of Routes | CITY POLICE (ROBIN) | 7/3/2008 | S | 161 | MILL STREET | Y |
| 353322 | 3 | LAURENS | Signage of Routes | CITY OF POLICE (ROBIN) | 7/3/2008 | S | 359 | BOLT DRIVE | Y |
| 353407 | 3 | LAURENS | Signage of Routes | GREENWOOD PATROL | 7/7/2008 | S | 630 | LEAMON STREET | Y |
| 353427 | 3 | LAURENS | Signage of Routes | GREENWOOD PATROL | 7/7/2008 | S | 287 | MORSE LANDING ROAD | Y |
| 353557 | 3 | ANDERSON | Signage of Routes | BIRNEY WILSON | 7/7/2008 | S | 254 | W BROAD STREET | Y |
| 353580 | 3 | OCONEE | Signage of Routes | RAY BURDOUGHS | 7/7/2008 | S | 48 | BIGGERS STAFF ROAD | Y |
| 353685 | 3 | LAURENS | Signage of Routes | MARCUS COOK | 7/8/2008 | SC | 92 | SOUTH CAROLINA HIGHWAY 92 | Y |
| 353705 | 3 | ANDERSON | Signage of Routes | JACKIE | 7/8/2008 | US | 29 | US 29 | Y |
| 353709 | 3 | EDGEFIELD | Signage of Routes | PATRICIA SHODGRASS | 7/8/2008 | SC | 283 | PLUM BRANCH ROAD | Y |
| 353785 | 3 | LAURENS | Signage of Routes | GREENWOOD PATROL | 7/3/2008 | SC | 418 | SOUTH CAROLINA HIGHWAY 418 | Y |
| 353948 | 3 | ABBEVILLE | Signage of Routes | HIGHWAY PATROL - CARLA | 7/8/2008 | SC | 28 | SC 28 BY-PASS | Y |
| 354037 | 3 | ANDERSON | Signage of Routes | SCOTT MURRAY | 7/9/2008 | US | 76 | CLEMSON BLVD | Y |
| 354090 | 3 | ANDERSON | Signage of Routes | DOUG | 7/9/2008 | S | 85 | 485 | Y |
| 354093 | 3 | ANDERSON | Signage of Routes | CINDY | 7/14/2008 | S | 65 | HICKORY RIDGE RD | Y |
| 354094 | 3 | ANDERSON | Signage of Routes | HP | 7/14/2008 | SC | 153 | SC 153 | Y |
| 354092 | 3 | ANDERSON | Signage of Routes | HP | 7/14/2008 | S | 85 | 485 | Y |
| 355044 | 3 | ANDERSON | Signage of Routes | HP | 7/14/2008 | S | 152 | HAYES ROAD | Y |
| 350317 | 3 | ANDERSON | Traffic Signal | WAYNE CAMPBELL | 6/16/2008 | S | 65 | MASTER BLVD | Y |

Secretary of Transportation Report

7/21/2008

Secretary of Transportation 460 Items Approved

| Req # | Comm Dist | County | Request Type | Requestor | Reported Date | Type | Route | Road Name | Meets Criteria |
|--------|-----------|-----------|-------------------|-------------------|---------------|------|-------|------------------------------|----------------|
| 350610 | 3 | PICKENS | Traffic Signal | GLEMSON PD | 6/16/2008 | SC | 93 | GREENVILLE HWY | Y |
| 351291 | 3 | ANDERSON | Traffic Signal | RARY NELSON | 6/23/2008 | SC | 86 | SC 86 | Y |
| 351561 | 3 | ANDERSON | Traffic Signal | KASEY MADDOX | 6/24/2008 | SC | 81 | SC 81 | Y |
| 351573 | 3 | ANDERSON | Traffic Signal | KASEY MADDOX | 6/24/2008 | S | 34 | WHITEHALL ROAD | Y |
| 351582 | 3 | ANDERSON | Traffic Signal | HOPE | 6/24/2008 | S | 22 | DOBBS BRIDGE ROAD | Y |
| 352120 | 3 | ANDERSON | Traffic Signal | SYLVIA | 6/25/2008 | SC | 81 | SC 81 | Y |
| 352375 | 3 | PICKENS | Traffic Signal | HP | 6/19/2008 | US | 178 | INDOREFIELD MEMORIAL HIGHWAY | Y |
| 352343 | 3 | PICKENS | Traffic Signal | HP | 6/24/2008 | SC | 183 | WALHALLA HIGHWAY | Y |
| 352823 | 3 | OCONEE | Traffic Signal | SENECA PD | 6/27/2008 | SC | 59 | SC 59 | Y |
| 352829 | 3 | ANDERSON | Traffic Signal | HP | 6/28/2008 | SC | 24 | SC 24 | Y |
| 352885 | 3 | ANDERSON | Traffic Signal | JOHN COCKCROFT | 6/30/2008 | SC | 163 | SC ROUTE 163 | Y |
| 352885 | 3 | ANDERSON | Traffic Signal | SHANNON | 7/2/2008 | SC | 252 | SC 252 | Y |
| 354076 | 3 | ANDERSON | Traffic Signal | BRENDA HERRING | 7/2/2008 | SC | 28 | SC 28 | Y |
| 354918 | 3 | ANDERSON | Traffic Signal | PAM MURDOCK | 7/14/2008 | SC | 28 | PEARMAN DAIRY ROAD | Y |
| 355333 | 3 | PICKENS | Traffic Signal | HP | 7/14/2008 | SC | 93 | OLD GREENVILLE HIGHWAY | Y |
| 355534 | 3 | PICKENS | Traffic Signal | HP | 7/14/2008 | SC | 93 | GREENVILLE HWY | Y |
| 355536 | 3 | PICKENS | Traffic Signal | EASLEY PD | 7/15/2008 | SC | 135 | PENOLETON STREET | Y |
| 355044 | 3 | ANDERSON | Pavement Markings | LYNN CROMER | 7/2/2008 | S | 101 | ROOSEVELT DRIVE | Y |
| 355339 | 3 | LAURENS | Pavement Markings | NANCY WALDEN | 7/15/2008 | US | 76 | US HIGHWAY 76 | Y |
| 354108 | 3 | AIKEN | Pavement Markings | MARGERET SHERLOCH | 7/8/2008 | US | 25 | EDGEFIELD RD | Y |
| 355055 | 3 | EDGEFIELD | Guardrail | GREENWOOD PATROL | 7/13/2008 | SC | 19 | AIKEN ROAD | Y |

Secretary of Transportation 460 Items Not Approved

| Req # | Comm Dist | County | Request Type | Requestor | Reported Date | Type | Route | Road Name | Meets Objective | Justification |
|--------|-----------|-----------|-------------------|---------------------------|---------------|------|-------|----------------------------|-----------------|---|
| 352990 | 3 | ANDERSON | Curb Cuts | BOB PARKER | 7/2/2008 | S | 244 | FLAT BRIDGE ROAD | N | DOES NOT MEET SIGHT DISTANCE. CALLED AND TALKED TO MR. PARKER AND HE STILL WANTS DRIVEWAY AT LOCATION WITHOUT REGARD TO LACK OF SIGHT DISTANCE. TOLD HIM WE WOULD DO A NON CONFORM DRIVEWAY PERMIT AND HE WOULD HAVE TO INSTALL DRIVEWAY HIMSELF. HE UNDERSTOOD. |
| 350383 | 3 | ABBEVILLE | Signage of Routes | MS. ANN MARIE | 6/17/2008 | S | 111 | KIRKPATRICK ROAD | N | THE REQUEST FOR SIGN TO BE INSTALLED IS A COUNTY ROAD NAME SIGN. THEY WERE INFORMED TO TALK TO THE COUNTY. |
| 350747 | 3 | LAURENS | Signage of Routes | STEVE MURPHY | 6/17/2008 | SC | 72 | SOUTH CAROLINA HIGHWAY 72 | N | FIELD REVIEW CONDUCTED. CRYSTAL BAY ENTRANCE IS READILY VISIBLE FROM SC 72, AND SIGHT DISTANCES FOR MOTORISTS FROM CRYSTAL BAY ARE VERY GOOD. NO ADVANCE WARNING SIGNS RECOMMENDED. |
| 352262 | 3 | EDGEFIELD | Signage of Routes | CHARLES VAUGHN | 6/27/2008 | SC | 19 | AIKEN ROAD | N | WE DO PROVIDE SIGNING FOR SOME GRADE SCHOOLS. TALKED WITH TONY SHEPPARD AT HQ AND DECIDED THAT WE WOULD NOT PROVIDE SIGNING FOR HEADSTART SCHOOLS. THEY ARE SMALLER IN POPULATION AND NOT LIKELY TO HAVE A LOT OF VISITORS JUST DAILY PARENT DROP-OFF. |
| 352492 | 3 | ANDERSON | Signage of Routes | HOPE | 6/30/2008 | S | 141 | AIRLINE ROAD | N | CHECKED ON THIS. SIGN IS ON COUNTY PORTION OF ROAD. |
| 352955 | 3 | EDGEFIELD | Signage of Routes | EDGEFIELD SHERIFF DEPT. | 7/1/2008 | S | 34 | SWEETWATER ROAD | N | NO WORK SIGN WAS IN SUB - DIVISION ON COUNTY ROAD. |
| 350030 | 3 | ANDERSON | Signage of Routes | GREG JOHNSON | 7/2/2008 | SC | 81 | SC 81 | N | SIGN WAS INSTALLED PER WORK ORDER FROM DISTRICT. SIGN WAS PLACED AS MARKED ON W.O. ALSO LIMITED SPACE TO PUT SIGN. CHECKED SIGN SEE NO PROBLEM. |
| 353156 | 3 | LAURENS | Signage of Routes | LAURENS POLICE DEPARTMENT | 7/2/2008 | SC | 127 | SOUTH CAROLINA HIGHWAY 127 | N | REVIEWED. 5L 55 SIGNS IN PLACE AND APPROPRIATE FOR SC 127. THE CITY POLICE INDICATED TO MAKE THAT THE CONTRACTOR FOR THE WAL-MART CONSTRUCTION WILL HAVE TEMPORARY "TEH" SIGNS INSTALLED. NO ADDITIONAL SIGNING RECOMMENDED. |
| 353849 | 3 | LAURENS | Signage of Routes | DEBRA BARNES | 7/8/2008 | S | 719 | WILSON DRIVE | N | NOT A THROUGH ROAD. CALLED MR. BARNES AND ADVISED WE CANNOT INSTALL SIGNS. SHE MENTIONED ONE PARTICULAR COMPANY'S DRIVERS WERE THE PROBLEM, LIKELY BY MISTAKE, AND I TOLD HER THAT IT WOULD PROBABLY STOP DIRECTLY ONCE THEY LEARNED THAT WILSON DRIVE IS A SHORT LOOP ROAD. ALSO, MENTIONED THAT SHE MIGHT WANT TO CALL THE COMPANY ABOUT THEIR DRIVERS. |

Secretary of Transportation Report

7/21/2008

| Secretary of Transportation 460 Items Not Approved | | | | | | | | | | |
|--|-----------|-----------|-------------------|-----------------|---------------|------|-------|------------------|-----------------|--|
| Req # | Cong Dist | County | Request Type | Requestor | Reported Date | Type | Route | Road Name | Meets Objective | Justification |
| 354743 | 3 | GREENWOOD | Signage of Routes | OSCAR LATTIMER | 7/10/2008 | S | 48 | CALLISON ROAD | N | PRESERVE WOODEN SIGN ON THE RW. TOLD HIM THAT THIS SIGN COULD NOT BE REPLACED. WE WON'T REMOVE IT, BUT THE SIGN WILL DEGRADE SOON TO THE POINT THAT IT WILL NOT BE READABLE. OUR POLICY DOES NOT PERMIT DIRECTIONAL SIGNING ON THE RW UNLESS THE CHURCH IS ON THE NATIONAL REGISTRY OF HISTORICAL PLACES. TOLD HIM TO CONTACT THE ADJACENT LAND OWNERS IN THE INTERSECTION RELATIVE TO A SIGN FOR THE CHURCH OFF RW. |
| 352843 | 3 | LAURENS | Pavement Markings | MARY PAT WASSON | 7/1/2008 | S | 54 | NEELY FERRY ROAD | N | REVIEWED. PRESENT PASSING ZONES APPROPRIATE FOR SIGHT DISTANCES. WE DO NOT MARK NO-PASSING FOR INDIVIDUAL D-WAYS. |

Secretary of Transportation 460 Items Pending

| Req # | Cong Dist | County | Request Type | Requestor | Reported Date | Type | Route | Road Name | Meets Objective | Status |
|--------|-----------|-----------|-------------------|------------------------|---------------|------|-------|----------------------------|-----------------|---------------------|
| 350483 | 3 | LAURENS | Curb Cuts | MILEY CULBERTSON | 6/17/2008 | S | 67 | ALLEN BRIDGE ROAD | | UNDER INVESTIGATION |
| 350902 | 3 | ANDERSON | Curb Cuts | RODNEY GUNNELS | 6/19/2008 | S | 284 | BRATCHER ROAD | N | UNDER INVESTIGATION |
| 351791 | 3 | AIKEN | Curb Cuts | MICHAEL ZIEHRSKI | 6/25/2008 | S | 29 | WIRE RD | | UNDER INVESTIGATION |
| 351901 | 3 | LAURENS | Curb Cuts | LOU ELLA COPELAND | 6/24/2008 | S | 372 | ELM STREET | | UNDER INVESTIGATION |
| 352000 | 3 | EDGEFIELD | Curb Cuts | VIC YARBOROUGH | 6/25/2008 | S | 41 | WATER WORKS ROAD | N | UNDER INVESTIGATION |
| 352298 | 3 | ANDERSON | Curb Cuts | BUDDY PLAYER | 6/27/2008 | S | 102 | ASBURY PARK ROAD | | UNDER INVESTIGATION |
| 352393 | 3 | ANDERSON | Curb Cuts | JENNIFER EVANS | 6/27/2008 | S | 159 | HARBIN DRIVE | Y | UNDER INVESTIGATION |
| 352402 | 3 | EDGEFIELD | Curb Cuts | LINDA WORCESTER | 6/27/2008 | S | 35 | WALKER ROAD | Y | UNDER INVESTIGATION |
| 352411 | 3 | GREENWOOD | Curb Cuts | FRANK WORKMAN | 6/27/2008 | S | 512 | BRIARWOOD ROAD | N | UNDER INVESTIGATION |
| 353312 | 3 | AIKEN | Curb Cuts | DAVE WAY | 7/2/2008 | S | 579 | CRYSTAL SPRINGS RD | | UNDER INVESTIGATION |
| 353935 | 3 | LAURENS | Curb Cuts | FLOREE FRANKLIN | 7/9/2008 | S | 305 | LONGVIEW ROAD | Y | UNDER INVESTIGATION |
| 354537 | 3 | ANDERSON | Curb Cuts | HEIDI EPPS | 7/11/2008 | S | 208 | CHAPMAN ROAD | | UNDER INVESTIGATION |
| 354663 | 3 | AIKEN | Curb Cuts | MS. HOLLEY | 7/11/2008 | S | 33 | ASCALIGA LAKE RD | | UNDER INVESTIGATION |
| 354836 | 3 | ANDERSON | Curb Cuts | WILLIAM GUNNELS | 7/14/2008 | S | 203 | AUSTIN RD | | UNDER INVESTIGATION |
| 355133 | 3 | ANDERSON | Curb Cuts | MARTY JUNKINS (SHAMON) | 7/15/2008 | S | 155 | FIRST AVENUE | | UNDER INVESTIGATION |
| 355189 | 3 | AIKEN | Curb Cuts | ROBERT MISCALL | 7/15/2008 | S | 284 | COOSENECK RD | Y | UNDER INVESTIGATION |
| 355205 | 3 | ANDERSON | Curb Cuts | VICTOR WILES | 7/15/2008 | S | 688 | SEXTON GIN ROAD | | UNDER INVESTIGATION |
| 355282 | 3 | LAURENS | Curb Cuts | SHIRLEY BLANTON | 7/14/2008 | S | 63 | MADDOX BRIDGE ROAD | | UNDER INVESTIGATION |
| 355295 | 3 | LAURENS | Curb Cuts | KEN MCSWAIN | 7/15/2008 | S | 71 | | | UNDER INVESTIGATION |
| 355337 | 3 | LAURENS | Signage of Routes | GWOOD PATROL | 6/18/2008 | S | 82 | BETHEL BAPTIST CHURCH ROAD | | UNDER INVESTIGATION |
| 355835 | 3 | OCONEE | Signage of Routes | LEROY KELLY | 6/18/2008 | S | 378 | W. BRYANT ROAD | | UNDER INVESTIGATION |
| 355836 | 3 | OCONEE | Signage of Routes | LEROY KELLY | 6/18/2008 | S | 195 | HIGHFALLS | | UNDER INVESTIGATION |
| 355939 | 3 | PICKENS | Signage of Routes | MARK RUDOLPH | 6/18/2008 | S | 158 | TERRAPIN CROSSING | | UNDER INVESTIGATION |
| 355957 | 3 | ANDERSON | Signage of Routes | JAMES CRIST | 6/27/2008 | S | 741 | SAULERS CREEK ROAD | | UNDER INVESTIGATION |
| 354123 | 3 | AIKEN | Signage of Routes | JULIE N. BOYLE | 7/6/2008 | S | 262 | SHAW'S FORK RD | | UNDER INVESTIGATION |
| 354722 | 3 | AIKEN | Signage of Routes | TOLE CARTER | 7/11/2008 | S | 1477 | HAZEL GROVE RD | | UNDER INVESTIGATION |
| 354704 | 3 | AIKEN | Signage of Routes | MR. RON F. PRICE | 7/11/2008 | S | 1303 | HUDSON RD | | UNDER INVESTIGATION |
| 354931 | 3 | GREENWOOD | Signage of Routes | LISA CAMP | 7/14/2008 | S | 71 | BETHEL ROAD | | UNDER INVESTIGATION |
| 355058 | 3 | OCONEE | Signage of Routes | JOHN HEWELL | 7/15/2008 | S | 36 | COFFEE RD | | UNDER INVESTIGATION |
| 353231 | 3 | ANDERSON | Traffic Signal | HIGHWAY PATROL | 7/3/2008 | S | 62 | MCGEE ROAD | Y | UNDER INVESTIGATION |
| 354002 | 3 | ANDERSON | Traffic Signal | SHERRY | 7/8/2008 | SC | 28 | SC 28 | Y | UNDER INVESTIGATION |
| 354162 | 3 | ANDERSON | Traffic Signal | DOUG | 7/8/2008 | SC | 24 | SC 24 | Y | UNDER INVESTIGATION |
| 355152 | 3 | OCONEE | Traffic Signal | SAHOY SANDIEFER | 7/15/2008 | US | 123 | US-123 | Y | UNDER INVESTIGATION |
| 355253 | 3 | ANDERSON | Traffic Signal | SCHP | 7/15/2008 | SC | 81 | SC 81 | Y | UNDER INVESTIGATION |
| 355887 | 3 | ANDERSON | Pavement Markings | DAHIEL HOGAN | 6/19/2008 | S | 971 | OLD PEARMAN DAIRY ROAD | N | UNDER INVESTIGATION |
| 351081 | 3 | PICKENS | Pavement Markings | JOHN SEKETA | 6/20/2008 | S | 349 | ROCK CREEK ROAD | | UNDER INVESTIGATION |
| 355843 | 3 | ANDERSON | Pavement Markings | CHIP RODRIGUEZ | 6/19/2008 | SC | 28 | S. MAIN ST | | UNDER INVESTIGATION |
| 352818 | 3 | ANDERSON | Guardrail | MIR. MARTIN | 7/1/2008 | I | 85 | I-85 | | UNDER INVESTIGATION |
| 354782 | 3 | GREENWOOD | Guardrail | BRANDT RODGERS | 7/8/2008 | SC | 72 | SC 72 | | UNDER INVESTIGATION |

Secretary of Transportation 460 Items Approved

| Req # | Cong Dist | County | Request Type | Requestor | Reported Date | Type | Route | Road Name | Meets Criteria |
|--------|-----------|-------------|-------------------|-------------------|---------------|------|-------|---|----------------|
| 350316 | 4 | UNION | Curb Cuts | DOHALD KEAN | 6/16/2008 | S | 24 | BERRY FARM ROAD | Y |
| 354166 | 4 | SPARTANBURG | Curb Cuts | TERRY LAWSON | 7/8/2008 | S | 113 | EVINS ROAD @ SPTBG | Y |
| 355128 | 4 | SPARTANBURG | Curb Cuts | JOHNNY LEWIS | 7/15/2008 | S | 74 | RIVER OAK ROAD | Y |
| 350168 | 4 | SPARTANBURG | Signage of Routes | HWY PATROL | 6/16/2008 | S | 85 | PEACHTREE ROAD @ BOILING SPRINGS & CAMPOBELLO | Y |
| 350237 | 4 | SPARTANBURG | Signage of Routes | CRAIG WATERS | 6/16/2008 | S | 38 | 1ST ST | Y |
| 350371 | 4 | SPARTANBURG | Signage of Routes | HWY PATROL | 6/17/2008 | S | 50 | WALNUT GROVE ROAD @ PAULINE & ROEBUCK | Y |
| 350378 | 4 | SPARTANBURG | Signage of Routes | HWY PATROL | 6/17/2008 | S | 197 | OLD SPARTANBURG HIGHWAY @ MOORE & WOODRUFF | Y |
| 350522 | 4 | GREENVILLE | Signage of Routes | PATROL | 6/16/2008 | I | 85 | I-85 STATE 85 | Y |
| 350589 | 4 | GREENVILLE | Signage of Routes | GREENVILLE CO | 6/18/2008 | S | 101 | MOODY BRIDGE RD | Y |
| 350590 | 4 | GREENVILLE | Signage of Routes | ELANOR LOUIS GILL | 6/18/2008 | SC | 253 | SC 253 | Y |
| 350715 | 4 | SPARTANBURG | Signage of Routes | HWY PATROL | 6/18/2008 | S | 79 | VALLEY FALLS ROAD @ SPTBG & VALLEY FALLS | Y |
| 350904 | 4 | GREENVILLE | Signage of Routes | ANGELA CULPEPPER | 6/18/2008 | S | 374 | ARCH ST | Y |
| 350942 | 4 | GREENVILLE | Signage of Routes | CITIZEN | 6/19/2008 | S | 39 | MAIN STREET TAYLORS | Y |
| 351120 | 4 | SPARTANBURG | Signage of Routes | COUNTY | 6/20/2008 | S | 226 | MAHMETT GROVE ROAD | Y |
| 351715 | 4 | GREENVILLE | Signage of Routes | EDDIE MALONE | 6/20/2008 | S | 124 | TALLEY BRIDGE RD. | Y |
| 351409 | 4 | SPARTANBURG | Signage of Routes | HWY PATROL | 6/23/2008 | US | 221 | HAMPTON STREET @ CHESNEE | Y |

Secretary of Transportation Report

7/21/2008

Secretary of Transportation 460 Items Approved

| Req # | Cong Dist | County | Request Type | Requestor | Reported Date | Type | Route | Road Name | Meets Criteria |
|----------|-----------|-------------|-------------------|------------------------|---------------|------|-------|--|----------------|
| 351516.4 | | GREENVILLE | Signage of Routes | PATROL | 6/23/2008 | S | 278 | MOUNT LEBANON CHURCH RD | Y |
| 351720.4 | | GREENVILLE | Signage of Routes | BILL SHARPE | 6/24/2008 | US | 25 | US-25N | Y |
| 351762.4 | | GREENVILLE | Signage of Routes | PATROL | 6/24/2008 | I | 65 | INTERSTATE 195 | Y |
| 351764.4 | | GREENVILLE | Signage of Routes | PATROL | 6/24/2008 | S | 330 | BETHEL CHURCH RD | Y |
| 351971.4 | | SPARTANBURG | Signage of Routes | HWY PATROL | 6/25/2008 | US | 221 | US - 221 | Y |
| 352038.4 | | SPARTANBURG | Signage of Routes | STEVE HESKER | 6/25/2008 | SC | 290 | MAIN STREET @ DUNCAN | Y |
| 352123.4 | | SPARTANBURG | Signage of Routes | HWY PATROL | 6/28/2008 | S | 54 | CHAPMAN ROAD @ LAKE BOWEN | Y |
| 352615.4 | | GREENVILLE | Signage of Routes | JANET JONES | 6/29/2008 | S | 272 | S-272 | Y |
| 352632.4 | | SPARTANBURG | Signage of Routes | WELFORD PD | 6/27/2008 | SC | 358 | HOLLY SPRINGS ROAD @ LYMAN | Y |
| 352681.4 | | SPARTANBURG | Signage of Routes | HWY PATROL | 6/28/2008 | SC | 146 | CROSS ANCHOR ROAD | Y |
| 352684.4 | | SPARTANBURG | Signage of Routes | HWY PATROL | 6/28/2008 | S | 87 | ROCKY RIDGE ROAD | Y |
| 352670.4 | | SPARTANBURG | Signage of Routes | HWY PATROL | 6/28/2008 | S | 208 | SAVY CREEK ROAD | Y |
| 352672.4 | | SPARTANBURG | Signage of Routes | HWY PATROL | 6/28/2008 | S | 1038 | COLLEGE DRIVE | Y |
| 352673.4 | | SPARTANBURG | Signage of Routes | HWY PATROL | 6/29/2008 | I | 26 | INTERSTATE 26 - EAST BOUND | Y |
| 352799.4 | | GREENVILLE | Signage of Routes | HIGHWAY PATROL | 7/1/2008 | S | 639 | YORKSHIRE DR | Y |
| 352940.4 | | SPARTANBURG | Signage of Routes | HWY PATROL | 7/1/2008 | S | 775 | MILLER ROAD @ WOODRUFF | Y |
| 352941.4 | | SPARTANBURG | Signage of Routes | HWY PATROL | 7/1/2008 | S | 525 | FAIRFOREST ROAD @ FAIRFOREST | Y |
| 352962.4 | | GREENVILLE | Signage of Routes | HWY PATROL | 7/2/2008 | I | 395 | I-395 | Y |
| 352993.4 | | GREENVILLE | Signage of Routes | MRS. JAMES | 7/2/2008 | S | 15 | FAIRVIEW RD | Y |
| 353000.4 | | GREENVILLE | Signage of Routes | STACY STEWART | 7/2/2008 | S | 164 | GIBBS SHOALS RD | Y |
| 353209.4 | | SPARTANBURG | Signage of Routes | MAGGIE TICTIAN | 7/2/2008 | S | 194 | OLD BETHEL ROAD | Y |
| 353214.4 | | SPARTANBURG | Signage of Routes | OFFICER RAMSIS NEWMAN | 7/3/2008 | S | 994 | BRISACK ROAD | Y |
| 353301.4 | | GREENVILLE | Signage of Routes | FREDA ALVERSON | 7/3/2008 | S | 69 | DUNKLIN BRIDGE RD | Y |
| 353604.4 | | GREENVILLE | Signage of Routes | LISA | 7/7/2008 | S | 82 | GRACE MEADOW RD | Y |
| 353630.4 | | GREENVILLE | Signage of Routes | PATROL | 7/7/2008 | SC | 290 | SC 290 | Y |
| 353638.4 | | GREENVILLE | Signage of Routes | COUNTY LAW ENFORCEMENT | 7/8/2008 | S | 459 | NORTH HAVEN DRIVE | Y |
| 353825.4 | | SPARTANBURG | Signage of Routes | HWY PATROL | 7/8/2008 | US | 126 | PINE STREET @ SPTBG & PACOLET | Y |
| 353835.4 | | SPARTANBURG | Signage of Routes | HWY PATROL | 7/8/2008 | S | 1224 | CANNON STREET @ WOODRUFF | Y |
| 353956.4 | | SPARTANBURG | Signage of Routes | HWY PATROL | 7/9/2008 | I | 85 | INTERSTATE 85 - NORTH BOUND | Y |
| 353962.4 | | SPARTANBURG | Signage of Routes | HWY PATROL | 7/9/2008 | SC | 101 | HIGHWAY 101 @ GREENVILLE, REIDVILLE & WOODRUFF | Y |
| 353963.4 | | SPARTANBURG | Signage of Routes | HWY PATROL | 7/9/2008 | SC | 146 | HIGHWAY 146 @ WOODRUFF | Y |
| 354061.4 | | GREENVILLE | Signage of Routes | SEABROOK MARCHANT | 7/9/2008 | S | 309 | ECHO DRIVE | Y |
| 354110.4 | | SPARTANBURG | Signage of Routes | HWY PATROL | 7/9/2008 | S | 188 | CASEY CREEK ROAD | Y |
| 354189.4 | | GREENVILLE | Signage of Routes | PATROL | 7/9/2008 | S | 168 | BRADY CREEK | Y |
| 354187.4 | | GREENVILLE | Signage of Routes | BRENDA PEARSON | 7/9/2008 | S | 459 | NORTH HAVEN DRIVE | Y |
| 354192.4 | | SPARTANBURG | Signage of Routes | JEAN | 7/9/2008 | S | 851 | CEDAR SPRINGS DRIVE | Y |
| 354381.4 | | SPARTANBURG | Signage of Routes | HWY PATROL | 7/10/2008 | SC | 296 | REIDVILLE ROAD @ MOORE, REIDVILLE & SPTBG | Y |
| 354382.4 | | SPARTANBURG | Signage of Routes | GWEN WHITESIDE | 7/10/2008 | S | 193 | WALNUT STREET @ STARTEX | Y |
| 354882.4 | | SPARTANBURG | Signage of Routes | HWY PATROL | 7/13/2008 | S | 219 | CAMPGROUND ROAD | Y |
| 355191.4 | | SPARTANBURG | Signage of Routes | HWY PATROL | 7/15/2008 | SC | 296 | REIDVILLE ROAD @ MOORE, REIDVILLE & SPTBG | Y |
| 355198.2 | | SPARTANBURG | Signage of Routes | HWY PATROL | 7/15/2008 | S | 38 | HOLLY SPRINGS ROAD @ IRMAN | Y |
| 355341.4 | | GREENVILLE | Signage of Routes | FTN HWY POLICE DEPT. | 7/15/2008 | S | 553 | CAMPWOOD RD | Y |
| 355362.4 | | GREENVILLE | Signage of Routes | PATROL | 7/15/2008 | I | 85 | I-85 SB | Y |
| 355102.4 | | SPARTANBURG | Traffic Signal | HWY PATROL | 6/16/2008 | US | 221 | US - 221 | Y |
| 350451.4 | | GREENVILLE | Traffic Signal | BILL | 6/16/2008 | US | 276 | POINSETT HWY | Y |
| 350559.4 | | GREENVILLE | Traffic Signal | HP | 6/16/2008 | S | 920 | STALLINGS RD | Y |
| 350600.4 | | GREENVILLE | Traffic Signal | HP | 6/16/2008 | SC | 146 | SC 146 | Y |
| 350993.4 | | GREENVILLE | Traffic Signal | GREENVILLE PD | 6/16/2008 | SC | 20 | GROVE RD | Y |
| 350804.4 | | GREENVILLE | Traffic Signal | HP | 6/16/2008 | SC | 146 | WOODRUFF RD | Y |
| 350606.4 | | SPARTANBURG | Traffic Signal | HP | 6/16/2008 | S | 242 | DAZLER ROAD | Y |
| 350854.4 | | SPARTANBURG | Traffic Signal | HP | 6/18/2008 | S | 31 | CANNONS CAMPGROUND ROAD | Y |
| 350859.4 | | GREENVILLE | Traffic Signal | EMILY ECKELMAN | 6/17/2008 | S | 107 | BUTLER RD | Y |
| 351010.4 | | SPARTANBURG | Traffic Signal | JOHN BARON | 6/20/2008 | US | 176 | ASHEVILLE HIGHWAY | Y |
| 351817.4 | | SPARTANBURG | Traffic Signal | HWY PATROL | 6/25/2008 | S | 124 | CALIFORNIA AVE @ WHITNEY | Y |
| 351967.2 | | SPARTANBURG | Traffic Signal | KAREN | 6/25/2008 | S | 494 | FERNWOOD DRIVE @ SPTBG | Y |
| 352131.4 | | SPARTANBURG | Traffic Signal | HWY PATROL | 6/26/2008 | SC | 296 | SOUTHPORT RD | Y |
| 352334.4 | | SPARTANBURG | Traffic Signal | HP | 6/19/2008 | SC | 101 | SC 101 | Y |
| 352335.4 | | GREENVILLE | Traffic Signal | HP | 6/20/2008 | US | 29 | WADE HAMPTON BLVD | Y |
| 352339.4 | | SPARTANBURG | Traffic Signal | HP | 6/23/2008 | US | 221 | US - 221 | Y |
| 352340.4 | | SPARTANBURG | Traffic Signal | HP | 6/24/2008 | S | 40 | NEW CUT ROAD @ SIGSBEE | Y |
| 352341.4 | | SPARTANBURG | Traffic Signal | HP | 6/24/2008 | SC | 55 | ASHEVILLE HIGHWAY @ SPTBG | Y |
| 352344.4 | | GREENVILLE | Traffic Signal | HP | 6/25/2008 | SC | 81 | SC 81 | Y |
| 352346.4 | | GREENVILLE | Traffic Signal | HP | 6/25/2008 | S | 107 | BUTLER RD | Y |
| 352349.4 | | GREENVILLE | Traffic Signal | HP | 6/25/2008 | SC | 146 | WOODRUFF RD | Y |
| 352750.4 | | SPARTANBURG | Traffic Signal | SHERLA REYNOLDS | 7/1/2008 | S | 30 | OAK RIVER ROAD | Y |
| 352824.4 | | GREENVILLE | Traffic Signal | HP | 6/27/2008 | S | 107 | MAULDON RD | Y |
| 352825.4 | | GREENVILLE | Traffic Signal | HP | 6/27/2008 | S | 38 | MAIN STREET TAYLORS | Y |
| 352827.4 | | SPARTANBURG | Traffic Signal | HP | 6/27/2008 | SC | 14 | RUTHERFORD STREET @ LANDRUM | Y |
| 353073.4 | | GREENVILLE | Traffic Signal | HP | 6/30/2008 | S | 1077 | WEST WASHINGTON ST | Y |
| 353074.4 | | GREENVILLE | Traffic Signal | HP | 6/30/2008 | S | 55 | FAIRVIEW RD | Y |
| 353077.4 | | GREENVILLE | Traffic Signal | HP | 6/30/2008 | US | 25 | AUGUSTA | Y |
| 353080.4 | | GREENVILLE | Traffic Signal | HP | 6/30/2008 | US | 25 | WHITE HORSE RD | Y |
| 353071.4 | | SPARTANBURG | Traffic Signal | HP | 7/1/2008 | US | 221 | US - 221 | Y |
| 353204.4 | | GREENVILLE | Traffic Signal | BILL CRANE | 7/1/2008 | S | 38 | MAIN STREET TAYLORS | Y |
| 353806.4 | | GREENVILLE | Traffic Signal | HP | 7/1/2008 | US | 25 | AUGUSTA | Y |
| 353812.4 | | SPARTANBURG | Traffic Signal | HP | 7/2/2008 | SC | 9 | HIGHWAY 9 @ CAMPOBELLO & LAKE BOWEN | Y |
| 353814.4 | | GREENVILLE | Traffic Signal | RICK MCCULLUM | 7/2/2008 | S | 104 | W PARKER RD | Y |
| 353819.4 | | GREENVILLE | Traffic Signal | HP | 7/7/2008 | SC | 268 | PUMPKINTOWN RD | Y |

Secretary of Transportation Report

7/21/2008

Secretary of Transportation 460 Items Approved

| Req. # | Cong Dist | County | Request Type | Requestor | Reported Date | Type | Route/Road Name | Meets Criteria |
|--------|-----------|-------------|-------------------|----------------------------|---------------|------|------------------------------|----------------|
| 353821 | 4 | GREENVILLE | Traffic Signal | HP | 7/7/2008 | SC | 291 SC 291 | Y |
| 353823 | 4 | GREENVILLE | Traffic Signal | HP | 7/7/2008 | US | 25 US 25 | Y |
| 353824 | 4 | GREENVILLE | Traffic Signal | HP | 7/7/2008 | US | 25 US 25 | Y |
| 354280 | 4 | GREENVILLE | Traffic Signal | FWHE DEPT | 7/8/2008 | S | 280 S22 280 | Y |
| 354940 | 4 | SPARTANBURG | Traffic Signal | SC HIGHWAY PATROL DISPATCH | 7/14/2008 | S | 78 FAIRFOREST CLEVEDALE ROAD | Y |
| 355504 | 4 | GREENVILLE | Traffic Signal | HP | 7/8/2008 | SC | 14 SC 14 | Y |
| 355505 | 4 | GREENVILLE | Traffic Signal | HP | 7/8/2008 | S | 482 PELHAM RD | Y |
| 355506 | 4 | GREENVILLE | Traffic Signal | HP | 7/8/2008 | US | 29 MILLS AVE | Y |
| 355507 | 4 | GREENVILLE | Traffic Signal | SIMPSONVILLE PD | 7/8/2008 | S | 55 FAIRVIEW RD | Y |
| 355528 | 4 | GREENVILLE | Traffic Signal | FT INN PD | 7/8/2008 | SC | 14 SC 14 | Y |
| 355529 | 4 | GREENVILLE | Traffic Signal | FT INN PD | 7/8/2008 | SC | 14 SC 14 | Y |
| 355531 | 4 | GREENVILLE | Traffic Signal | HP | 7/14/2008 | US | 25 US 25 | Y |
| 351803 | 4 | GREENVILLE | Pavement Markings | REVEREND TIM YALE | 6/25/2008 | S | 482 PELHAM RD | Y |
| 355087 | 4 | SPARTANBURG | Pavement Markings | ROBERT ELLISON | 7/15/2008 | S | 604 VALLEY FALLS ROAD | Y |
| 352091 | 4 | GREENVILLE | Pavement Markings | BEAT REECE | 6/29/2008 | S | 87 NORTH FRANKLIN RD | Y |

Secretary of Transportation 460 Items Pending

| Req. # | Cong Dist | County | Request Type | Requestor | Reported Date | Type | Route/Road Name | Meets Objective | Status |
|--------|-----------|-------------|-------------------|-------------------------|---------------|------|--|-----------------|---------------------|
| 352313 | 4 | GREENVILLE | Curb Cuts | JONATHAN RITCHIE | 6/27/2008 | S | 143 EAST GEORGIA RD | | UNDER INVESTIGATION |
| 354966 | 4 | GREENVILLE | Curb Cuts | MOR SIMS | 7/14/2008 | S | 68 DUNWILL BRIDGE RD | | UNDER INVESTIGATION |
| 350285 | 4 | SPARTANBURG | Signage of Routes | JAMES | 6/16/2008 | S | 53 BEACON LIGHT ROAD | | UNDER INVESTIGATION |
| 350840 | 4 | GREENVILLE | Signage of Routes | MS. DOUGLAS CHAMBERLAIN | 6/19/2008 | S | 179 TALLEY BRIDGE RD | | UNDER INVESTIGATION |
| 350841 | 4 | GREENVILLE | Signage of Routes | GLORIA MOORE | 6/19/2008 | S | 272 W. GEORGIA RD | | UNDER INVESTIGATION |
| 351497 | 4 | GREENVILLE | Signage of Routes | SHARON BRANT | 6/23/2008 | SC | 243 E. MOUNTAIN CREEK | N | UNDER INVESTIGATION |
| 352342 | 4 | SPARTANBURG | Signage of Routes | SJERILA | 6/27/2008 | S | 904 JORDAN ROAD | | UNDER INVESTIGATION |
| 352739 | 4 | SPARTANBURG | Signage of Routes | JOEY LOWE | 7/1/2008 | SC | 295 SOUTHPORT RD | | UNDER INVESTIGATION |
| 352740 | 4 | SPARTANBURG | Signage of Routes | WOODY GOGGIN | 7/1/2008 | S | 394 CROFT STATE PARK ROAD | | UNDER INVESTIGATION |
| 353169 | 4 | GREENVILLE | Signage of Routes | BARRY BOWEN | 7/2/2008 | S | 375 ANDREW ST | | UNDER INVESTIGATION |
| 353174 | 4 | SPARTANBURG | Signage of Routes | LAVERNE HOWELL | 7/2/2008 | SC | 11 HIGHWAY 11 & CAMPOBELLO CHESNEE & IRMAN | | UNDER INVESTIGATION |
| 353182 | 4 | GREENVILLE | Signage of Routes | MS. BECKFIELD | 7/2/2008 | S | 646 MARIE ST | | UNDER INVESTIGATION |
| 353183 | 4 | SPARTANBURG | Signage of Routes | CLARENCE SIMPSON | 7/2/2008 | SC | 146 CROSS ANCHOR ROAD | | UNDER INVESTIGATION |
| 354903 | 4 | SPARTANBURG | Signage of Routes | HWY PATROL | 7/14/2008 | S | 604 VALLEY FALLS ROAD | | UNDER INVESTIGATION |
| 355089 | 4 | SPARTANBURG | Signage of Routes | ROBERT ELLISON | 7/15/2008 | S | 604 VALLEY FALLS ROAD | Y | UNDER INVESTIGATION |
| 355118 | 4 | SPARTANBURG | Signage of Routes | SHERRY HOLTZ | 7/15/2008 | S | 256 ICE HOUSE ROAD | | UNDER INVESTIGATION |
| 353736 | 4 | GREENVILLE | Traffic Signal | JIM STARNES | 7/8/2008 | SC | 243 BLUE RIDGE DR | | UNDER INVESTIGATION |
| 350842 | 4 | GREENVILLE | Pavement Markings | MS. COLE | 6/15/2008 | US | 276 POWERS HWY | | UNDER INVESTIGATION |
| 355159 | 4 | GREENVILLE | Pavement Markings | BOB WILLIAMS | 7/15/2008 | S | 55 FAIRVIEW RD | | UNDER INVESTIGATION |
| 350751 | 4 | SPARTANBURG | Pavement Markings | PERRY DUZTS | 6/18/2008 | S | 763 BRIARCLIFF DRIVE & WOODRUFF | Y | UNDER INVESTIGATION |

Secretary of Transportation 460 Items Approved

| Req. # | Cong Dist | County | Request Type | Requestor | Reported Date | Type | Route/Road Name | Meets Criteria |
|--------|-----------|--------------|----------------------|------------------------|---------------|------|--------------------------------|----------------|
| 355247 | 5 | CHESTERFIELD | Enhancement Projects | DAVID HUNTLEY | 7/15/2008 | S | 97 PARK DRIVE | Y |
| 350147 | 5 | CHESTERFIELD | Curb Cuts | MARC MARSH | 6/18/2008 | S | 62 BROOKS MILL ROAD | Y |
| 350178 | 5 | CHESTERFIELD | Curb Cuts | WILLIAM E. GREEN | 6/19/2008 | S | 280 HARRIS ROAD | Y |
| 350159 | 5 | DARLINGTON | Curb Cuts | DANIEL POSTON | 6/15/2008 | S | 177 MINERAL SPRINGS RD. | Y |
| 350201 | 5 | CHESTERFIELD | Curb Cuts | CASEY MILVEE | 6/16/2008 | S | 172 KINGS POND ROAD | Y |
| 350310 | 5 | KERSHAW | Curb Cuts | CHRISTOPHER FREEMAN | 6/16/2008 | S | 983 FREEMAN ROAD | Y |
| 350413 | 5 | KERSHAW | Curb Cuts | JOEL MEDLEY | 6/17/2008 | S | 48 BOWEN STREET | Y |
| 350433 | 5 | CHESTERFIELD | Curb Cuts | DANNY FAIRLE | 6/17/2008 | S | 343 WHITE PLAINS CHURCH ROAD | Y |
| 350497 | 5 | DARLINGTON | Curb Cuts | EDWIN B. HUGGINS | 6/17/2008 | S | 699 FAITH ROAD | Y |
| 350785 | 5 | SUMTER | Curb Cuts | LOUIS LARG | 6/18/2008 | S | 1248 MC LAUREN RD | Y |
| 350789 | 5 | SUMTER | Curb Cuts | DONALD & LINDA FRALEY | 6/18/2008 | S | 913 PATHEINDER DR | Y |
| 350799 | 5 | SUMTER | Curb Cuts | REBECCA ATTMAN | 6/19/2008 | S | 947 BECKWOOD RD. | Y |
| 350796 | 5 | CHESTER | Curb Cuts | SHELIA KELLY | 6/18/2008 | S | 805 | Y |
| 350900 | 5 | YORK | Curb Cuts | PATRICK QUINN | 6/19/2008 | S | 1024 DECATUR | Y |
| 351046 | 5 | DILLON | Curb Cuts | HARVEY JONES | 6/18/2008 | S | 94 N 14TH ST | Y |
| 351344 | 5 | CHESTERFIELD | Curb Cuts | ROBERT MANCOCK | 6/23/2008 | S | 137 THURMAN AVENUE | Y |
| 351368 | 5 | DILLON | Curb Cuts | FIRST PRESBYTERIAN CH. | 6/20/2008 | S | 81 E. HARRISON ST | Y |
| 351426 | 5 | DARLINGTON | Curb Cuts | ROBERT HEWITT | 6/23/2008 | S | 23 OLD CAMDEN ROAD | Y |
| 351806 | 5 | YORK | Curb Cuts | MIKE SCOTT | 6/25/2008 | S | 177 POLE BRANCH ROAD | Y |
| 351820 | 5 | KERSHAW | Curb Cuts | THOMAS E. ALLEN | 6/25/2008 | S | 42 PORTER ROAD | Y |
| 351872 | 5 | MARLBORO | Curb Cuts | DALE WOODS | 6/25/2008 | S | 227 ZION STREET | Y |
| 351883 | 5 | MARLBORO | Curb Cuts | PERRY ENGLAND | 6/25/2008 | S | 55 HICKORY GROVE ROAD | Y |
| 351913 | 5 | YORK | Curb Cuts | DAVID MARKOWITZ | 6/25/2008 | S | 73 WILSON CHAPEL ROAD - SHARON | Y |
| 351986 | 5 | DARLINGTON | Curb Cuts | RUSTY BRITTON | 6/25/2008 | S | 177 MINERAL SPRINGS RD | Y |
| 352142 | 5 | KERSHAW | Curb Cuts | BLANCHE K. SCOTT | 6/26/2008 | S | 1037 FORT ROAD | Y |
| 352314 | 5 | YORK | Curb Cuts | ANDY JACKSON | 6/27/2008 | S | 1604 LITTLE MOUNTAIN - CLOVER | Y |
| 352322 | 5 | KERSHAW | Curb Cuts | MANDY SIMS | 6/27/2008 | S | 986 LOVE ROAD | Y |
| 352345 | 5 | YORK | Curb Cuts | KEITH MCSWAIN | 6/27/2008 | S | 75 SUTTON SPRINGS ROAD | Y |
| 352625 | 5 | DARLINGTON | Curb Cuts | ACE & PEGGY JACKSON | 6/30/2008 | S | 937 PIANO ROAD | Y |
| 352644 | 5 | YORK | Curb Cuts | BOB MCELATH | 6/30/2008 | S | 1531 RUTLEDGE DRIVE | Y |
| 352708 | 5 | DARLINGTON | Curb Cuts | REGINA MILLER | 6/30/2008 | S | 355 SAHSBURY RD. | Y |
| 352970 | 5 | DILLON | Curb Cuts | JONATHAN MCLEOD | 6/30/2008 | S | 195 WIX RD. | Y |
| 352899 | 5 | DARLINGTON | Curb Cuts | TARISH MONTGOMERY | 7/1/2008 | S | 13 CENTER ROAD | Y |
| 352988 | 5 | FAIRFIELD | Curb Cuts | KENSHA D. FORD | 7/1/2008 | S | 43 BELLEFIELD RD | Y |
| 352069 | 5 | CHESTERFIELD | Curb Cuts | REGINA GABA | 7/2/2008 | S | 573 CATTLE RIDGE CHEWNING ROAD | Y |

Secretary of Transportation Report

7/21/2008

Secretary of Transportation 460 Items Approved

| Req. # | Cong Dist | County | Request Type | Requestor | Reported Date | Type | Route | Road Name | Meets Criteria |
|--------|-----------|--------------|-------------------|-----------------------------------|---------------|------|--------|---|----------------|
| 353122 | 5 | DILLON | Curb Cuts | MELANIE HERRING | 7/2/2008 | S | 625 | W DOVER ROAD | Y |
| 353131 | 5 | KERSHAW | Curb Cuts | DAVID EASTERLING | 7/2/2008 | S | 48 | BOWEN STREET | Y |
| 353177 | 5 | DILLON | Curb Cuts | SHAWN UTLEY | 7/2/2008 | S | 85 | LOOPER ST | Y |
| 353287 | 5 | NEWBERRY | Curb Cuts | LINDA D GARY | 6/17/2008 | S | 64 | GARY'S LAKE | Y |
| 353323 | 5 | NEWBERRY | Curb Cuts | ALICIA GARY | 7/2/2008 | S | 64 | GARY'S LAKE | Y |
| 354374 | 5 | DARLINGTON | Curb Cuts | HABITAT FOR HUMANITY | 7/10/2008 | S | 155 | WASHINGTON ST | Y |
| 354375 | 5 | CHESTER | Curb Cuts | BRIAN CROSBY | 7/10/2008 | S | 316 | HAWTHORNE ROAD | Y |
| 354440 | 5 | DARLINGTON | Curb Cuts | COUNTY OF DARLINGTON | 7/10/2008 | S | 20 | RUBY ROAD | Y |
| 354538 | 5 | LANCASTER | Curb Cuts | BETSY VICK | 7/11/2008 | S | 302 | SMOKEY STARNES ROAD | Y |
| 355180 | 5 | MARIBORO | Curb Cuts | JA BLAKE LOWERY | 7/15/2008 | S | 40 | LAURIN WALLIS ROAD | Y |
| 355182 | 5 | LANCASTER | Curb Cuts | BARBARA HUBBS | 7/15/2008 | S | 303 | DAKE SCHOOL ROAD | Y |
| 355195 | 5 | FLORENCE | Signage of Routes | DOHIA STEPHENS | 6/16/2008 | S | 159 | EDGEFIELD ROAD | Y |
| 355190 | 5 | DARLINGTON | Signage of Routes | ROBERT BAILEY | 6/16/2008 | S | 42 | SMITH AVENUE | Y |
| 355209 | 5 | DARLINGTON | Signage of Routes | SHERIFF DEPT. | 6/16/2008 | S | 133 | CHURCH STREET | Y |
| 355228 | 5 | LANCASTER | Signage of Routes | HIGHWAY PATROL | 6/16/2008 | S | 205 | HOKE ROAD | Y |
| 355332 | 5 | NEWBERRY | Signage of Routes | GREENWOOD PATROL | 6/16/2008 | S | 187 | SEIBERT RD. | Y |
| 355689 | 5 | YORK | Signage of Routes | CITY OF YORK | 6/18/2008 | S | 311 | GALILEAN | Y |
| 355701 | 5 | DILLON | Signage of Routes | VANESSA HARRISON | 6/18/2008 | S | 821 | WOODHAVEN RD. | Y |
| 355937 | 5 | FAIRFIELD | Signage of Routes | HIGHWAY PATROL | 6/18/2008 | S | 115 | STUMP HILL ROAD | Y |
| 355941 | 5 | FAIRFIELD | Signage of Routes | HIGHWAY PATROL | 6/18/2008 | SC | 34 | SC-34 EAST | Y |
| 355983 | 5 | DARLINGTON | Signage of Routes | PATROL | 6/20/2008 | S | 326 | POTATO HOUSE ROAD | Y |
| 351100 | 5 | SUMTER | Signage of Routes | DISPATCH | 6/20/2008 | S | 81 | BREWINGTON RD. | Y |
| 351218 | 5 | NEWBERRY | Signage of Routes | CITY | 6/21/2008 | S | 30 | JOHNSTONE STREET | Y |
| 351288 | 5 | YORK | Signage of Routes | SC HIGHWAY PATROL | 6/23/2008 | S | 64 | GRIGGS | Y |
| 352018 | 5 | CHEROKEE | Signage of Routes | JUDY PEARLAND | 6/25/2008 | S | 133 | TWIN LAKES ROAD | Y |
| 352273 | 5 | DILLON | Signage of Routes | KATT JACKSON | 6/27/2008 | S | 218 | ELBERT RD. | Y |
| 352291 | 5 | YORK | Signage of Routes | BRIAN | 6/27/2008 | S | 1209 | KELLY | Y |
| 352400 | 5 | DARLINGTON | Signage of Routes | GOVERNOR'S SCHOOL | 6/27/2008 | S | 60 | COKE AVE | Y |
| 352447 | 5 | DARLINGTON | Signage of Routes | PATROL | 6/27/2008 | US | 52 | N GOVERNOR WILLIAMS HWY | Y |
| 352449 | 5 | DARLINGTON | Signage of Routes | PATROL | 6/27/2008 | US | 52 | N GOVERNOR WILLIAMS HWY | Y |
| 352523 | 5 | DILLON | Signage of Routes | CENTRAL | 6/28/2008 | S | 76 | OLD MARION RD | Y |
| 352747 | 5 | YORK | Signage of Routes | ROCK HILL POLICE | 6/29/2008 | S | 561 | MEADOW LAKES | Y |
| 352782 | 5 | DARLINGTON | Signage of Routes | ROADS & BRIDGES | 7/1/2008 | S | 862 | FOREST DR | Y |
| 352784 | 5 | DARLINGTON | Signage of Routes | ROADS & BRIDGES | 7/1/2008 | S | 1271 | SNIDER LAKE | Y |
| 352786 | 5 | DARLINGTON | Signage of Routes | ROADS & BRIDGES | 7/1/2008 | S | 1269 | HUNTINGTON DRIVE | Y |
| 352787 | 5 | DARLINGTON | Signage of Routes | ROADS & BRIDGES | 7/1/2008 | S | 1270 | CARRINGTON LANE | Y |
| 352788 | 5 | DARLINGTON | Signage of Routes | ROADS & BRIDGES | 7/1/2008 | S | 863 | HOLLANDIA PARK CIR | Y |
| 352799 | 5 | DARLINGTON | Signage of Routes | BILL BROOM | 7/1/2008 | S | 557 | SUNNY HILL | Y |
| 352966 | 5 | SUMTER | Signage of Routes | DISPATCH | 7/1/2008 | S | 276 | | Y |
| 353087 | 5 | YORK | Signage of Routes | JERRY - HIGHWAY PATROL | 7/2/2008 | S | 172 | OLD LIMESTONE ROAD - YORK | Y |
| 353109 | 5 | DARLINGTON | Signage of Routes | PATROL | 7/2/2008 | S | 862 | FOREST DR | Y |
| 353235 | 5 | YORK | Signage of Routes | MRS. MILBOURNE | 7/2/2008 | SC | 55 | HWY 55 | Y |
| 353336 | 5 | DARLINGTON | Signage of Routes | PATROL | 7/2/2008 | S | 1240 | SPRING VALLEY RD | Y |
| 353345 | 5 | DARLINGTON | Signage of Routes | PATROL | 7/2/2008 | S | 1240 | SPRING VALLEY RD | Y |
| 353436 | 5 | DILLON | Signage of Routes | CENTRAL | 7/5/2008 | S | 110 | W. 5TH AVE / E. 5TH AVE | Y |
| 353445 | 5 | DARLINGTON | Signage of Routes | DENISE CITY HARTSVILLE | 7/7/2008 | S | 114 | N. CENDAR LAND | Y |
| 353537 | 5 | YORK | Signage of Routes | DAVID YOUNG | 7/7/2008 | S | 1364 | SPRING | Y |
| 353583 | 5 | LANCASTER | Signage of Routes | FRED DAVIS | 7/8/2008 | S | 248 | OLD PARQUE ROAD | Y |
| 354005 | 5 | YORK | Signage of Routes | YORK COUNTY DISPATCHER (DENISE) | 7/9/2008 | US | 21 | US 21 | Y |
| 354398 | 5 | DILLON | Signage of Routes | CENTRAL | 7/9/2008 | S | 44 | PEE DEE CHURCH RD. | Y |
| 354756 | 5 | KERSHAW | Signage of Routes | AARON WILLIAMS | 7/14/2008 | S | 303 | SHIVERS GREEN ROAD | Y |
| 354830 | 5 | NEWBERRY | Signage of Routes | ARNOLD MILLER | 7/14/2008 | S | 380 | SMITH ROAD | Y |
| 354869 | 5 | DARLINGTON | Signage of Routes | DARLINGTON COUNTY ROADS & BRIDGES | 7/14/2008 | S | 358 | WEST W. ST. PAUL ROAD | Y |
| 354870 | 5 | CHESTERFIELD | Signage of Routes | E 911 | 7/15/2008 | S | 61 | HANCOCK ROAD | Y |
| 354876 | 5 | DARLINGTON | Signage of Routes | MELANIE JORDAN | 7/15/2008 | S | 13 | CENTER ROAD | Y |
| 355063 | 5 | SUMTER | Signage of Routes | UNKNOWN | 7/15/2008 | S | 522 | KINGSBURY DR. | Y |
| 355104 | 5 | YORK | Signage of Routes | GEORGE SWABB | 7/15/2008 | S | 245 | PORTER | Y |
| 355202 | 5 | YORK | Signage of Routes | GLEN SIMRILL | 7/15/2008 | S | 622 | ELDER | Y |
| 355288 | 5 | DARLINGTON | Signage of Routes | VON PARKER | 7/15/2008 | S | 13 | NORTH CENTER ROAD | Y |
| 355123 | 5 | CHESTER | Traffic Signal | 911 CALLED IN TO MAINTENANCE | 6/16/2008 | US | 321 | JA COCHRAN BYPASS | Y |
| 355133 | 5 | NEWBERRY | Traffic Signal | DISPATCHER | 6/16/2008 | SC | 34 | SC-34 | Y |
| 355549 | 5 | DARLINGTON | Traffic Signal | PATROL | 6/17/2008 | US | 401 | LAMAR HWY | Y |
| 355589 | 5 | LANCASTER | Traffic Signal | DEBRA BAILEY | 6/18/2008 | US | 521 | LAMIN STREET | Y |
| 355977 | 5 | LANCASTER | Traffic Signal | CITY POLICE DEPARTMENT | 6/20/2008 | US | 3 | MARY STREET | Y |
| 351003 | 5 | DARLINGTON | Traffic Signal | PATROL | 6/20/2008 | SC | 151 | BO BO NEWSOME HWY | Y |
| 351124 | 5 | YORK | Traffic Signal | ANNETTE - YORK CITY POLICE | 6/20/2008 | SC | 5 | LIBERTY | Y |
| 351133 | 5 | YORK | Traffic Signal | YORK COUNTY | 6/20/2008 | S | 6 | LESLIE HIGHWAY | Y |
| 351284 | 5 | YORK | Traffic Signal | SC HIGHWAY PATROL LOUISE | 6/23/2008 | SC | 49 | SC 49 | Y |
| 351298 | 5 | NEWBERRY | Traffic Signal | NEWBERRY COUNTY DISPATCHER | 6/23/2008 | US | 76 | US 76 | Y |
| 351316 | 5 | CHESTERFIELD | Traffic Signal | HIGHWAY PATROL | 6/23/2008 | US | 1105-1 | (CHERAW TRUCK ROUTE) | Y |
| 351333 | 5 | NEWBERRY | Traffic Signal | DISPATCHER | 6/23/2008 | SC | 219 | SC 219 | Y |
| 351048 | 5 | SUMTER | Traffic Signal | SCHP | 6/20/2008 | US | 521 | CAIDEN HWY | Y |
| 351955 | 5 | KERSHAW | Traffic Signal | SCHP | 6/20/2008 | US | 1 | JEFFERSON DAVIS HWY | Y |
| 351970 | 5 | NEWBERRY | Traffic Signal | COMPLEX | 6/25/2008 | S | 90 | BOUNDARY STREET (ALL) | Y |
| 352020 | 5 | LANCASTER | Traffic Signal | DEBORAH BAILEY | 6/25/2008 | SC | 9 | MEETING STREET | Y |
| 352190 | 5 | FAIRFIELD | Traffic Signal | HIGHWAY PATROL | 6/25/2008 | S | 61 | WASHINGTON STREET | Y |
| 352318 | 5 | LANCASTER | Traffic Signal | SHERIFF DEPARTMENT | 6/27/2008 | US | 521 | VETERANS MEMORIAL HIGHWAY-521 BY-PASS SOUTH | Y |
| 352513 | 5 | CHESTERFIELD | Traffic Signal | CHERAW POLICE DEPARTMENT | 6/28/2008 | SC | 9 | SC 9 | Y |
| 353394 | 5 | YORK | Traffic Signal | YC SHERIFF | 7/7/2008 | US | 21 | US 21 | Y |

Secretary of Transportation Report

7/21/2008

Secretary of Transportation 460 Items Approved

| Req # | Cong Dist | County | Request Type | Requestor | Reported Date | Type | Route | Road Name | Meets Criteria |
|--------|-----------|--------------|-------------------|-----------------------------|---------------|------|-------|---|----------------|
| 353957 | 5 | FAIRFIELD | Traffic Signal | PUBLIC SAFETY | 7/8/2008 | S | 76 | GARDEN STREET | Y |
| 353970 | 5 | LANCASTER | Traffic Signal | KEN EVANS | 7/8/2008 | US | 521 | VETERANS MEMORIAL HIGHWAY-521 BY-PASS SOUTH | Y |
| 354130 | 5 | LANCASTER | Traffic Signal | BUD RUGGLES | 7/8/2008 | US | 521 | CHARLOTTE HIGHWAY | Y |
| 354530 | 5 | YORK | Traffic Signal | MCHAFFET - FORT MILL POLICE | 7/11/2008 | US | 21 | US 21 | Y |
| 354878 | 5 | CHESTERFIELD | Traffic Signal | CHEWAW POLICE DEPT | 7/13/2008 | S | 413 | STATE ROAD | Y |
| 355331 | 5 | CHEROKEE | Traffic Signal | SC HWY PATROL DISPATCH | 7/15/2008 | SC | 16 | LOGAN ST | Y |
| 351632 | 5 | YORK | Pavement Markings | JASON TINKLER | 6/24/2008 | US | 21 | OAKLAND | Y |
| 352171 | 5 | YORK | Pavement Markings | STELLA BOWMAN | 6/25/2008 | S | 323 | CALIFORNIA | Y |

Secretary of Transportation 460 Items Not Approved

| Req # | Cong Dist | County | Request Type | Requestor | Reported Date | Type | Route | Road Name | Meets Objective | Justification |
|--------|-----------|------------|-------------------|----------------|---------------|------|-------|--------------------|-----------------|--|
| 353850 | 5 | DILLON | Curb Cuts | SAM KINSEY | 7/8/2008 | | | | N | COUNTY ROAD |
| 350547 | 5 | DILLON | Signage of Routes | SHELAWN WRIGHT | 6/19/2008 | S | 134 | COTTON GIN RD. | N | HAS SPEED LIMIT SIGN. DOES NOT NEED ANOTHER. SAWYER TURN WARNING SIGNS WITH 10 MPH SPEED PLATE ATTACHED ON EACH APPROACH TO CURVE. CHURCH IS ON THE INSIDE OF THE CURVE. DO NOT RECOMMEND SPEED LIMIT SIGNS - BETHEA |
| 351082 | 5 | DARLINGTON | Signage of Routes | PAT SADAUSKAS | 6/20/2008 | S | 78 | MARLBORO | N | NO PARKING SIGNS PUT UP FOR THE SCHOOL. STREET IS ONLY 30 FEET WIDE SO PARKING SHOULD NOT BE ALLOWED ON STREET. DO NOT RECOMMEND REMOVING THESE SIGNS. |
| 351678 | 5 | YORK | Signage of Routes | DANIEL WILLIS | 6/24/2008 | S | 819 | DR NICHOLS | N | TERRY CALLED MR. WILLIS. SPOKE WITH FREDDIE JACKSON IN RME'S OFFICE. ROAD IS ACCEPTABLY POSTED AT 43 MPH |
| 352383 | 5 | DILLON | Signage of Routes | LEROY WILLIAMS | 6/27/2008 | S | 645 | REBECCA RD | N | ROAD IS TOO SHORT TO POST A SPEED LIMIT (1000 FEET). A DEAD END WARNING SIGN IS ALREADY IN PLACE BUT SHOULD BE MOVED CLOSER TO SC-9. MOVE DEAD END SIGN TO 100 FEET OF SC-9 - M. E. BETHEA |
| 354013 | 5 | YORK | Signage of Routes | ERNEST DULIN | 7/5/2008 | S | 675 | STURGIS ROAD | N | NOT A STATE SIGN. MAYBE A COUNTY OR A RESERVATION SIGN. INFORMED THE RECEPTIONIST DESK DISPATCH. |
| 352789 | 5 | KERSHAW | Pavement Markings | RODNEY TRAPP | 7/1/2008 | US | 521 | BROAD ST. (CAMDEN) | N | REQUEST MADE BECAUSE HE WAS MAKING A RIGHT TURN AND DID NOT SEE PED. HE WAS ONLY LOOKING TO LEFT AS HE WAS TURNING RIGHT. CROSSWALK IS AT INTERSECTION AND SHOULD NOT BE MOVED. |

Secretary of Transportation 460 Items Pending

| Req # | Cong Dist | County | Request Type | Requestor | Reported Date | Type | Route | Road Name | Meets Objective | Status |
|--------|-----------|--------------|-------------------|----------------------|---------------|------|-------|---|-----------------|---------------------|
| 350380 | 5 | CHESTER | Curb Cuts | LENIARD PRICE | 6/17/2008 | S | 190 | DARBY ROAD | Y | UNDER INVESTIGATION |
| 351317 | 5 | NEWBERRY | Curb Cuts | HELEN R MASON | 6/23/2008 | S | 822 | HARRISON CIRCLE | Y | UNDER INVESTIGATION |
| 351424 | 5 | KERSHAW | Curb Cuts | EMILY M. THOMAS | 6/23/2008 | S | 349 | WILLOWOOD LN | Y | UNDER INVESTIGATION |
| 352028 | 5 | CHEROKEE | Curb Cuts | RONALD BARRETT | 6/26/2008 | S | 183 | PETTY STREET | Y | UNDER INVESTIGATION |
| 352780 | 5 | DILLON | Curb Cuts | MORRELL TIRE SERVICE | 6/26/2008 | S | 246 | PLACER ST | Y | UNDER INVESTIGATION |
| 354821 | 5 | DILLON | Curb Cuts | HAZEL BETHEA | 7/14/2008 | S | 639 | PRESTON DR | Y | UNDER INVESTIGATION |
| 355028 | 5 | KERSHAW | Curb Cuts | KAREN CANTRELL | 7/14/2008 | S | 652 | CLEARWATER LAKE ROAD | Y | UNDER INVESTIGATION |
| 355075 | 5 | SUMTER | Curb Cuts | STEVEN E | 7/15/2008 | S | 253 | NEW HOPE CHURCH RD. | Y | UNDER INVESTIGATION |
| 355082 | 5 | CHEROKEE | Curb Cuts | RANDALL LITTLE JOHN | 7/14/2008 | S | 291 | BUCK SHOALS ROAD | Y | UNDER INVESTIGATION |
| 355234 | 5 | FAIRFIELD | Curb Cuts | JOSEPH BELTON | 7/15/2008 | S | 3 | LONGTOWN ROAD | Y | UNDER INVESTIGATION |
| 355318 | 5 | KERSHAW | Curb Cuts | RONNIE SYER | 7/15/2008 | S | 38 | PINE GROVE RD. | Y | UNDER INVESTIGATION |
| 350101 | 5 | YORK | Signage of Routes | TOWN OF CLOVER | 6/16/2008 | US | 321 | US 321 | Y | UNDER INVESTIGATION |
| 351173 | 5 | LANCASTER | Signage of Routes | MICHAEL JOHNSON | 6/20/2008 | S | 915 | WOODLAND WAY | Y | UNDER INVESTIGATION |
| 352184 | 5 | DILLON | Signage of Routes | MYRA BETHEA | 6/25/2008 | SC | 34 | HWY 34 | Y | UNDER INVESTIGATION |
| 352356 | 5 | CHEROKEE | Signage of Routes | CHEROKEE COUNTY 911 | 6/27/2008 | S | 89 | RUTLEDGE AVENUE | Y | UNDER INVESTIGATION |
| 352806 | 5 | LANCASTER | Signage of Routes | SHERIFF'S DEPT | 6/27/2008 | US | 6405 | 6405 RAMP SPUR (CHESTERFIELD AVE AT NICHOLS ROAD) | Y | UNDER INVESTIGATION |
| 352776 | 5 | CHEROKEE | Signage of Routes | DAVID O'SULLIVAN | 7/1/2008 | S | 61 | SHADY GROVE ROAD | Y | UNDER INVESTIGATION |
| 352777 | 5 | CHEROKEE | Signage of Routes | 911 DISPATCH | 7/1/2008 | S | 154 | WHELCHER ROAD | Y | UNDER INVESTIGATION |
| 352803 | 5 | DILLON | Signage of Routes | PAT JOHNSON | 6/30/2008 | S | 857 | SOUTHWIND RD | Y | UNDER INVESTIGATION |
| 353349 | 5 | LANCASTER | Signage of Routes | SHERIFF | 7/1/2008 | S | 599 | STACY HOWIE ROAD | Y | UNDER INVESTIGATION |
| 353377 | 5 | CHEROKEE | Signage of Routes | DISPATCH | 7/1/2008 | SC | 110 | BATTLEGROUND ROAD | Y | UNDER INVESTIGATION |
| 353379 | 5 | CHEROKEE | Signage of Routes | DISPATCH | 7/5/2008 | SC | 110 | BATTLEGROUND ROAD | Y | UNDER INVESTIGATION |
| 354521 | 5 | CHESTERFIELD | Signage of Routes | E-911 | 7/7/2008 | S | 46 | HOODENDORF | Y | UNDER INVESTIGATION |
| 352699 | 5 | SUMTER | Signage of Routes | MARK SWEETEN | 7/8/2008 | S | 986 | BROOKLAND DR | Y | UNDER INVESTIGATION |
| 353842 | 5 | FAIRFIELD | Signage of Routes | VICKER WILLINGHAM | 7/8/2008 | SC | 215 | SC 215 SOUTH | Y | UNDER INVESTIGATION |
| 354367 | 5 | CHESTER | Signage of Routes | HENRY MILLER | 7/10/2008 | S | 223 | WHITE STREET | Y | UNDER INVESTIGATION |
| 354614 | 5 | CHEROKEE | Signage of Routes | 911 | 7/11/2008 | S | 59 | ED'S ROAD | Y | UNDER INVESTIGATION |
| 354723 | 5 | YORK | Signage of Routes | SC HIGHWAY PATROL | 7/11/2008 | SC | 5 | HWY 5 | Y | UNDER INVESTIGATION |
| 354802 | 5 | DILLON | Signage of Routes | LARRY POPE | 7/8/2008 | S | 219 | ELBERRY RD. | Y | UNDER INVESTIGATION |
| 355172 | 5 | DILLON | Signage of Routes | JAMES WILLIAMS | 7/15/2008 | SC | 24 | HWY 24 | Y | UNDER INVESTIGATION |
| 354870 | 5 | FLORENCE | Signage of Routes | SANDY WELCH | 7/15/2008 | S | 105 | TWIN CHURCH ROAD | Y | UNDER INVESTIGATION |
| 353388 | 5 | DARLINGTON | Traffic Signal | CITY POLICE DEPT | 7/7/2008 | US | 52 | MAIN STREET US52 BUS | Y | UNDER INVESTIGATION |
| 354310 | 5 | YORK | Traffic Signal | YC SHERIFF | 7/10/2008 | SC | 161 | SC 161 | Y | UNDER INVESTIGATION |
| 354601 | 5 | DARLINGTON | Traffic Signal | HIGHWAY DEPARTMENT | 7/11/2008 | US | 52 | US52 BUS | Y | UNDER INVESTIGATION |

Secretary of Transportation Report

7/21/2008

Secretary of Transportation 460 Items Approved

| Req. # | Cong Dist | County | Request Type | Requestor | Reported Date | Type | Route/Road Name | Meets Criteria |
|--------|-----------|--------------|-------------------|-----------------------------|---------------|------|---------------------------------|----------------|
| 350245 | 6 | GEORGETOWN | Curb Cuts | SHAWN FRAISER | 6/16/2008 | S | 22 KENT ROAD | Y |
| 350442 | 6 | WILLIAMSBURG | Curb Cuts | ROGER TIGDALE | 6/17/2008 | S | 142 HULLWOOD ROAD | Y |
| 350434 | 6 | WILLIAMSBURG | Curb Cuts | RUBY DORSEY | 6/17/2008 | S | 828 SALTERS ROAD | Y |
| 350486 | 6 | WILLIAMSBURG | Curb Cuts | WILLIAMSBURG CO. PUB. WORKS | 6/17/2008 | S | 42 OLD MORRISVILLE ROAD | Y |
| 350823 | 6 | BERKELEY | Curb Cuts | DWAYNE WADFORD | 6/18/2008 | S | 395 ALBERT STORM | Y |
| 350976 | 6 | DORCHESTER | Curb Cuts | SHIRLEY SUMMERS | 6/20/2008 | S | 32 MCALHANY ROAD | Y |
| 351013 | 6 | SUMTER | Curb Cuts | ROBBY HODGE | 6/20/2008 | S | 528 KOLB RD. | Y |
| 351103 | 6 | WILLIAMSBURG | Curb Cuts | KING WRIGHT | 6/20/2008 | S | 574 OAKRIDGE ROAD | Y |
| 351205 | 6 | SUMTER | Curb Cuts | MELODY G | 6/20/2008 | S | 1460 MIKOH RD. | Y |
| 351230 | 6 | FLORENCE | Curb Cuts | DIANE SHAMLIN | 6/24/2008 | S | 973 TIMMONS ROAD | Y |
| 351844 | 6 | BAUMBERG | Curb Cuts | DAVID HERS | 6/25/2008 | S | 25 MT. PLEASANT RD | Y |
| 352150 | 6 | FLORENCE | Curb Cuts | ADAM OLSON | 6/25/2008 | S | 136 STAGECOACH ROAD | Y |
| 352158 | 6 | CLARENDON | Curb Cuts | STEVEN SERUYA | 6/26/2008 | S | 76 OLD RIVER ROAD | Y |
| 352587 | 6 | CLARENDON | Curb Cuts | JOHN MURRAY | 6/30/2008 | S | 314 JACKSON ROAD | Y |
| 352926 | 6 | CLARENDON | Curb Cuts | SHANA COKER | 7/1/2008 | S | 34 SELOC ROAD | Y |
| 353061 | 6 | CLARENDON | Curb Cuts | BETTY STEVENS | 7/2/2008 | S | 50 NORTH BREWINGTON ROAD | Y |
| 353172 | 6 | GEORGETOWN | Curb Cuts | IDONELLSCHOFIELD | 7/2/2008 | S | 24 POWELL ROAD | Y |
| 353519 | 6 | GEORGETOWN | Curb Cuts | LEANNETTE BEACH | 7/2/2008 | S | 478 HARRIS LANDING ROAD | Y |
| 353578 | 6 | DORCHESTER | Curb Cuts | GEORGE A REEVES & KATHY | 7/7/2008 | S | 792 ORDE ROAD | Y |
| 353865 | 6 | CLARENDON | Curb Cuts | MICHAEL BRAKEFIELD | 7/8/2008 | S | 41 PANOLA ROAD | Y |
| 354077 | 6 | WILLIAMSBURG | Curb Cuts | ANNETTE GLISSON | 7/8/2008 | S | 471 SLEEPY PRONG ROAD | Y |
| 354153 | 6 | ORANGEBURG | Curb Cuts | MICHAEL LIGHTFOOT | 7/7/2008 | S | 765 PATTON ROAD | Y |
| 354273 | 6 | CLARENDON | Curb Cuts | HOWARD KING | 7/10/2008 | S | 500 BLOSSOM STREET | Y |
| 354600 | 6 | WILLIAMSBURG | Curb Cuts | MICHAELANGELO SCOTT | 7/14/2008 | S | 142 TWIN RD | Y |
| 350336 | 6 | ORANGEBURG | Signage of Routes | MICHAELERSPOON | 6/16/2008 | S | 28 WHITEHATE RD | Y |
| 350522 | 6 | ORANGEBURG | Signage of Routes | LISA | 6/16/2008 | S | 288 DRAGSTRIP ROAD | Y |
| 350687 | 6 | ORANGEBURG | Signage of Routes | ANN CLARK | 6/17/2008 | S | 1620 FAIRWAY DRIVE | Y |
| 350949 | 6 | CLARENDON | Signage of Routes | MS. BOBBY JOE ELMORE | 6/18/2008 | S | 262 BREWER ROAD | Y |
| 351082 | 6 | FLORENCE | Signage of Routes | VALERIE COTTON | 6/20/2008 | US | 76 W. PALMETTO STREET | Y |
| 351111 | 6 | COLLETON | Signage of Routes | ANGIE BRIELAND | 6/20/2008 | SC | 303 GREENPOND HWY. | Y |
| 351549 | 6 | ORANGEBURG | Signage of Routes | HWY PATROL | 6/24/2008 | S | 171 BOYER ROAD (HOLLY HILL) | Y |
| 351593 | 6 | ORANGEBURG | Signage of Routes | TOWN OF HOLLY HILL | 6/25/2008 | S | 644 RUSSELL STREET (HOLLY HILL) | Y |
| 351709 | 6 | FLORENCE | Signage of Routes | UNKNOWN TROOPER | 6/24/2008 | S | 1398 PARK DRIVE ROAD | Y |
| 351713 | 6 | WILLIAMSBURG | Signage of Routes | 911 | 6/24/2008 | SC | 261 HEMINGWAY HWY | Y |
| 352022 | 6 | RICHLAND | Signage of Routes | ED SAWYER | 6/26/2008 | S | 1165 RICHLAND STREET | Y |
| 352115 | 6 | SUMTER | Signage of Routes | MARK SWEETEN | 6/26/2008 | S | 83 BROOKLYN ST | Y |
| 352160 | 6 | FLORENCE | Signage of Routes | DL TOWNSEND | 6/26/2008 | US | 52 S. IRBY STREET | Y |
| 352417 | 6 | BERKELEY | Signage of Routes | SHARON JUNE | 6/27/2008 | SC | 41 SC-41 | Y |
| 352458 | 6 | CLARENDON | Signage of Routes | DISPATCH | 6/27/2008 | S | 25 MOSES DINGLE ROAD | Y |
| 352466 | 6 | CLARENDON | Signage of Routes | DISPATCH | 6/28/2008 | S | 343 LAKE SHORE DRIVE | Y |
| 352511 | 6 | ORANGEBURG | Signage of Routes | SALLEY COLLIER | 6/27/2008 | S | 1497 GREENGROVE DRIVE | Y |
| 352889 | 6 | BERKELEY | Signage of Routes | HIGHWAY PATROL | 7/1/2008 | S | 126 GREENTOWN RD | Y |
| 352880 | 6 | SUMTER | Signage of Routes | DISPATCH | 7/2/2008 | S | 520 STONE RD. | Y |
| 353503 | 6 | ORANGEBURG | Signage of Routes | SGT. MITCHUM | 7/8/2008 | S | 248 WARING STREET | Y |
| 353915 | 6 | WILLIAMSBURG | Signage of Routes | SANDRIDGE HOLINESS CHURCH | 7/8/2008 | S | 569 SANDRIDGE RD | Y |
| 354003 | 6 | RICHLAND | Signage of Routes | LEE RILEY | 7/8/2008 | S | 59 BLYTHEWOOD RD | Y |
| 354069 | 6 | CLARENDON | Signage of Routes | ANGELA WILLIAMS | 7/7/2008 | S | 473 PORTER ROAD | Y |
| 354108 | 6 | ORANGEBURG | Signage of Routes | PHIRST BARR | 7/8/2008 | S | 61 KENNELLY RD | Y |
| 354147 | 6 | CLARENDON | Signage of Routes | ELLIS EVANS | 7/8/2008 | SC | 58 GAMBLE STREET | Y |
| 354333 | 6 | RICHLAND | Signage of Routes | STROM JOHNSTON | 7/8/2008 | S | 1342 SALLIE BAXTER DR | Y |
| 354342 | 6 | WILLIAMSBURG | Signage of Routes | 911 | 7/10/2008 | S | 50 BOYD ROAD | Y |
| 354366 | 6 | WILLIAMSBURG | Signage of Routes | 911 | 7/10/2008 | S | 221 BLAKELEY RD | Y |
| 354476 | 6 | SUMTER | Signage of Routes | DISPATCHER | 7/10/2008 | SC | 261 NORTH KINGS HWY (NORTH) | Y |
| 354488 | 6 | WILLIAMSBURG | Signage of Routes | WILLIAMSBURG 911 | 7/10/2008 | S | 78 LYNCHBURG ROAD | Y |
| 354526 | 6 | WILLIAMSBURG | Signage of Routes | WILLIAMSBURG 911 | 7/10/2008 | S | 86 EASTLAND AVENUE | Y |
| 354619 | 6 | FLORENCE | Signage of Routes | MEL BOBO | 7/11/2008 | S | 1593 BROOKS ST | Y |
| 354844 | 6 | CLARENDON | Signage of Routes | DISPATCH | 7/10/2008 | R | 8754 | Y |
| 354849 | 6 | ORANGEBURG | Signage of Routes | BOBBY DUKES | 7/11/2008 | S | 75 WESLEY GROVE RD | Y |
| 354891 | 6 | CLARENDON | Signage of Routes | DISPATCH | 7/12/2008 | S | 60 ELLIOTT ROAD | Y |
| 354894 | 6 | CLARENDON | Signage of Routes | DISPATCH | 7/13/2008 | S | 224 FRANK RHAMES ROAD | Y |
| 355165 | 6 | RICHLAND | Signage of Routes | MS. BROWN / HWY PATROL | 7/9/2008 | S | 1162 R L COWARD RD | Y |
| 355446 | 6 | FLORENCE | Signage of Routes | VIC PHILLIPS | 7/2/2008 | S | 13 NATIONAL CEMETERY ROAD | Y |
| 351374 | 6 | DORCHESTER | Traffic Signal | SUMMERVILLE PD | 6/16/2008 | US | 17 NORTH MAIN STREET | Y |
| 351384 | 6 | BERKELEY | Traffic Signal | SUMMERVILLE PD | 6/19/2008 | US | 17 US-17 ALT | Y |
| 351387 | 6 | BERKELEY | Traffic Signal | HAMAHAN PD | 6/23/2008 | S | 24 YEAMANS HALL ROAD | Y |
| 351683 | 6 | CLARENDON | Traffic Signal | DISPATCH | 6/23/2008 | SC | 261 PAXVILLE HIGHWAY | Y |
| 352065 | 6 | CLARENDON | Traffic Signal | DISPATCH | 6/25/2008 | US | 15 CHURCH STREET | Y |
| 352261 | 6 | CLARENDON | Traffic Signal | DISPATCH | 6/27/2008 | US | 301 BROOKS STREET | Y |
| 352316 | 6 | RICHLAND | Traffic Signal | GARRY BAUM | 6/25/2008 | SC | 12 FOREST DR | Y |
| 352714 | 6 | CHARLESTON | Traffic Signal | ISLE OF PALM PUBLIC WORKS | 6/24/2008 | SC | 5171 O.P. CONNECTION | Y |
| 352717 | 6 | BERKELEY | Traffic Signal | HWY PATROL | 6/24/2008 | S | 55126 | Y |
| 352722 | 6 | BERKELEY | Traffic Signal | HWY PATROL | 6/25/2008 | US | 176 ST. JAMES AVE | Y |
| 352726 | 6 | BERKELEY | Traffic Signal | HWY PATROL | 6/25/2008 | S | 28 REDBANK RD | Y |
| 353690 | 6 | CLARENDON | Traffic Signal | DISPATCH | 7/6/2008 | SC | 261 BOYCE STREET | Y |
| 353844 | 6 | SUMTER | Traffic Signal | NO NAME GIVEN | 7/7/2008 | SC | 763 LIBERTY ST. (SUMTER) | Y |
| 353848 | 6 | RICHLAND | Traffic Signal | SCNP | 6/24/2008 | US | 76 GARNERS FERRY | Y |
| 354167 | 6 | WILLIAMSBURG | Traffic Signal | 911 | 7/9/2008 | US | 52 LONGSTREET STREET | Y |
| 354333 | 6 | RICHLAND | Traffic Signal | SCNP | 6/24/2008 | SC | 215 MONTICELLO RD | Y |
| 355315 | 6 | RICHLAND | Traffic Signal | MARVIN | 7/8/2008 | SC | 525 F ARROW ROAD | Y |
| 353881 | 6 | FLORENCE | Pavement Markings | DL TOPWISSEID | 7/7/2008 | S | 34 DARGAM STREET | Y |
| 352119 | 6 | WILLIAMSBURG | Guardrail | HWY PATROL | 6/26/2008 | S | 186 EASTLAND AVENUE | Y |

Secretary of Transportation Report

7/21/2008

| Secretary of Transportation 450 Items Not Approved | | | | | | | | | | |
|--|-----------|--------------|----------------------|-----------------------------------|---------------|------|-------|------------------------|-----------------|---|
| Req. # | Cong Dist | County | Request Type | Requestor | Reported Date | Type | Route | Road Name | Meets Objective | Justification |
| 351634 | 6 | CLARENDON | Curb Cuts | GUSTAVO MEDINA | 6/17/2008 | S | 314 | JACKSON ROAD | N | BUSINESS DRIVE NEEDS TO BE DONE UNDER PERMIT #60055 |
| 352960 | 6 | CLARENDON | Curb Cuts | RODNEY HODGE | 7/1/2008 | S | 365 | BROWN ROAD | N | DRIVE TO BE INSTALLED UNDER PERMIT #60540 |
| 353593 | 6 | CLARENDON | Curb Cuts | MICHAEL SCOTT | 7/7/2008 | S | 345 | WHITE OAK DRIVE | N | DRIVE TO BE INSTALLED UNDER PERMIT #60554 |
| 350699 | 6 | GEORGETOWN | Signage of Routes | KATHLEEN BAXLEY | 6/18/2008 | S | 4 | CHOPPEE ROAD | N | I TALKED TO MIKE BETHEA ABOUT SPEED LIMIT SIGN AND HE SAID REQUEST HAD BEEN ASKED BEFORE AND THAT HE DOES NOT RECOMMEND REDUCING THE SPEED IN THAT AREA |
| 350910 | 6 | FLORENCE | Signage of Routes | JAMES FRAZIER | 6/19/2008 | S | 1461 | SHIRLEY DRIVE | N | ROAD IS ABOUT 1000 FEET IN LENGTH. MOTORISTS CAN SEE STOP SIGN AT EACH END OF THE ROAD FROM ALL POINTS ALONG ROAD. DO NOT RECOMMEND LOWERING THE SPEED LIMIT. |
| 352008 | 6 | WILLIAMSBURG | Signage of Routes | 911 | 6/30/2008 | SC | 377 | MARTIN LUTHER KING HWY | N | BY THE TIME THE ON CALL FOREMAN ARRIVED THE WATER HAD RECEDED FROM ROADWAY. NO SIGNS WERE PLACED. |
| 354981 | 6 | ORANGEBURG | Signage of Routes | FRANCES SNELL | 7/10/2008 | S | 1066 | HIGGS ST | N | DEAD END SIGN NEEDED. WENT TO LOCATION AND ANOTHER PARTY HAD ALREADY INSTALLED THE SIGN, SO NO WORK HAD NEEDED TO BE DONE. |
| 351376 | 6 | BERKELEY | Traffic Signal | PAM HAND | 6/16/2008 | US | 17 | US-17 ALT | N | OBSERVED INTERSECTION, CHECKED TIMINGS, PLANS & LOOPS - NO PROBLEM NOTED. |
| 351366 | 6 | DORCHESTER | Traffic Signal | SUMMERVILLE PD | 6/17/2008 | US | 78 | EAST 5TH NORTH STREET | N | OBSERVED INTERSECTION - INTERSECTION APPEAR TO BE WORKING CORRECTLY |
| 350792 | 6 | CLARENDON | Pavement Markings | CATHY HILL | 6/19/2008 | US | 301 | MAIN STREET | N | DOES NOT MEET CRITERIA NOT ENOUGH ROOM FOR SPACE |
| 353415 | 6 | FLORENCE | Guardrail | YEISHA @ HWY PATROL | 7/7/2008 | I | 95 | INTERSTATE 95 | N | NO DAMAGE IDENTIFIED AS OF 7-16-2008. THIS IS IN A CONSTRUCTION AREA |
| Secretary of Transportation 450 Items Pending | | | | | | | | | | |
| Req. # | Cong Dist | County | Request Type | Requestor | Reported Date | Type | Route | Road Name | Meets Objective | Status |
| 352662 | 6 | CHARLESTON | Enhancement Projects | V. E. OTT | 7/2/2008 | S | 750 | MALL DRIVE | | UNDER INVESTIGATION |
| 350250 | 6 | GEORGETOWN | Curb Cuts | JACOB ROOSE | 6/16/2008 | S | 132 | CHERY STREET | | UNDER INVESTIGATION |
| 350268 | 6 | COLLETON | Curb Cuts | JACK PADGETT | 6/16/2008 | S | 46 | RED OAK ROAD | Y | UNDER INVESTIGATION |
| 350323 | 6 | COLLETON | Curb Cuts | NANCY KINARD | 6/16/2008 | S | 186 | DOULING AVENUE | Y | UNDER INVESTIGATION |
| 350518 | 6 | GEORGETOWN | Curb Cuts | GEORGETOWN COUNTY | 6/17/2008 | S | 38 | BIG DAM | | UNDER INVESTIGATION |
| 350528 | 6 | GEORGETOWN | Curb Cuts | GEORGETOWN COUNTY | 6/17/2008 | S | 127 | CARVERS BAY ROAD | | UNDER INVESTIGATION |
| 350832 | 6 | GEORGETOWN | Curb Cuts | GEORGETOWN COUNTY | 6/19/2008 | S | 330 | BROMELL AVENUE | | UNDER INVESTIGATION |
| 350844 | 6 | GEORGETOWN | Curb Cuts | GEORGETOWN COUNTY | 6/19/2008 | S | 555 | OATLAND ROAD | | UNDER INVESTIGATION |
| 351112 | 6 | COLLETON | Curb Cuts | MARY BURGESS | 6/20/2008 | S | 331 | BAY STREET | N | UNDER INVESTIGATION |
| 351225 | 6 | DORCHESTER | Curb Cuts | JERRY GRIFFIN | 6/23/2008 | S | 167 | SUGAR HILL ROAD | | UNDER INVESTIGATION |
| 351254 | 6 | COLLETON | Curb Cuts | BROOKE HERNDON | 6/23/2008 | S | 115 | TYLER ROAD | Y | UNDER INVESTIGATION |
| 351599 | 6 | COLLETON | Curb Cuts | TERRY FLETCHER | 6/24/2008 | S | 831 | JOYE STREET | Y | UNDER INVESTIGATION |
| 351848 | 6 | BAMBERG | Curb Cuts | SHEKEYIA STUBBS | 6/23/2008 | S | 134 | FIFTH ST | | UNDER INVESTIGATION |
| 351850 | 6 | BAMBERG | Curb Cuts | BILLY WYNN | 6/23/2008 | S | 485 | BAZZLE ROAD | | UNDER INVESTIGATION |
| 351852 | 6 | BAMBERG | Curb Cuts | CYNTHIA SYPHER | 6/23/2008 | S | 264 | BUTLER STREET | | UNDER INVESTIGATION |
| 352045 | 6 | COLLETON | Curb Cuts | TOMMY CARROLL | 6/25/2008 | S | 649 | ESTATES DRIVE | Y | UNDER INVESTIGATION |
| 352519 | 6 | FLORENCE | Curb Cuts | ALVIN R "JOE" KELLY | 6/30/2008 | S | 1758 | CHARLIE FLOYD ROAD | Y | UNDER INVESTIGATION |
| 353310 | 6 | DORCHESTER | Curb Cuts | CAROLINA CHILLERS PROPERTIES, LLC | 7/2/2008 | S | 230 | LADSON ROAD | | UNDER INVESTIGATION |
| 353605 | 6 | FLORENCE | Curb Cuts | KIMBERLY LANGSTON | 7/7/2008 | S | 1596 | BEAVERDAM DRIVE | Y | UNDER INVESTIGATION |
| 354145 | 6 | BERKELEY | Curb Cuts | THEODORE WAYMYERS | 7/5/2008 | S | 1119 | LEISURE DRIVE | N | UNDER INVESTIGATION |
| 354354 | 6 | FLORENCE | Curb Cuts | SALLY COURTNEY | 7/10/2008 | S | 38 | SOUTH HILL ROAD | Y | UNDER INVESTIGATION |
| 354606 | 6 | DORCHESTER | Curb Cuts | FAIVAN HILL | 7/14/2008 | S | 16 | ST MARK BOWMAN ROAD | | UNDER INVESTIGATION |
| 354808 | 6 | DORCHESTER | Curb Cuts | MR. JOHNSON | 7/14/2008 | S | 15 | WIRE ROAD | | UNDER INVESTIGATION |
| 355129 | 6 | DORCHESTER | Curb Cuts | ANGELA G. CARTIN | 7/15/2008 | S | 28 | BEDLER FOREST ROAD | | UNDER INVESTIGATION |
| 355154 | 6 | RICHLAND | Curb Cuts | NAMAN VISTA I, LLC | 7/15/2008 | S | 1185 | RICHLAND STREET | | UNDER INVESTIGATION |
| 355166 | 6 | RICHLAND | Curb Cuts | BOBBITT DESIGN BUILD | 7/15/2008 | S | 319 | PULASKI STREET | | UNDER INVESTIGATION |
| 355246 | 6 | CLARENDON | Curb Cuts | SHILER GROUP | 7/15/2008 | S | 390 | GORDON RD | | UNDER INVESTIGATION |
| 355504 | 6 | GEORGETOWN | Curb Cuts | BURBA GRIMES | 7/14/2008 | S | 179 | DUNBAR ROAD | | UNDER INVESTIGATION |
| 350135 | 6 | FLORENCE | Signage of Routes | LARRY HARTFIELD | 6/16/2008 | S | 57 | OLD RIVER ROAD | | UNDER INVESTIGATION |
| 350756 | 6 | DORCHESTER | Signage of Routes | ANNETTE YOUNG | 6/18/2008 | US | 15 | HWY 15 NORTH | | UNDER INVESTIGATION |
| 350757 | 6 | DORCHESTER | Signage of Routes | ANNETTE YOUNG | 6/18/2008 | US | 178 | | | UNDER INVESTIGATION |
| 350942 | 6 | FLORENCE | Signage of Routes | CINDY BEARD | 6/19/2008 | S | 107 | ALLIGATOR ROAD | | UNDER INVESTIGATION |
| 351084 | 6 | FLORENCE | Signage of Routes | VALERIE COTTON | 6/20/2008 | US | 76 | PALMETTO STREET | | UNDER INVESTIGATION |
| 351088 | 6 | CALHOUN | Signage of Routes | JIMMY TERRY | 6/19/2008 | S | 191 | JESSAMIE RD | | UNDER INVESTIGATION |
| 351113 | 6 | COLLETON | Signage of Routes | JACKIE SEEGERS | 6/20/2008 | S | 374 | SPOTTED HORSE DRIVE | | UNDER INVESTIGATION |
| 351132 | 6 | FLORENCE | Signage of Routes | ICELVEEN W/ HWY PATROL | 6/20/2008 | US | 76 | US-76 CONN | | UNDER INVESTIGATION |
| 351183 | 6 | DORCHESTER | Signage of Routes | JOHN KINCAID, JR | 6/20/2008 | S | 132 | MALLARD LAKE ROAD | | UNDER INVESTIGATION |
| 351674 | 6 | BERKELEY | Signage of Routes | SAMUEL MALLARD | 6/23/2008 | S | 965 | OLD MILL RD. | | UNDER INVESTIGATION |

Secretary of Transportation Report

7/21/2008

| Secretary of Transportation 460 Items Pending | | | | | | | | | | |
|---|-----------|------------|-------------------|-------------------------------------|---------------|------|-----------------------|-----------------|---------------------|--|
| Req.# | Cong Dist | County | Request Type | Requestor | Reported Date | Type | Route/Road Name | Meets Objective | Status | |
| 351981 | 6 | CALHOUN | Signage of Routes | JOE SIKES MAYOR | 6/24/2008 | SC | 6 OLD NUMBER SIX HWY | | UNDER INVESTIGATION | |
| 352133 | 6 | FLORENCE | Signage of Routes | KEN MCLEOD W/FLORENCE PD | 6/25/2008 | S | 208 CREGG AVENUE | Y | UNDER INVESTIGATION | |
| 352194 | 6 | DORCHESTER | Signage of Routes | DARRYL MCMURRAY | 6/25/2008 | S | 72 FLATWOODS ROAD | | UNDER INVESTIGATION | |
| 352211 | 6 | CHARLESTON | Signage of Routes | NCPD | 6/26/2008 | S | 60N RHETT | Y | UNDER INVESTIGATION | |
| 353071 | 6 | COLLETON | Signage of Routes | MARY DODD | 7/2/2008 | S | 45 ROUND O ROAD | | UNDER INVESTIGATION | |
| 353827 | 6 | GEORGETOWN | Signage of Routes | CEDRIC HUDSON | 7/2/2008 | S | 131 MYRTLE ROAD | | UNDER INVESTIGATION | |
| 353852 | 6 | DORCHESTER | Signage of Routes | REP PATSY KNIGHT | 7/2/2008 | S | 481 HORN-TAYLOR ROAD | | UNDER INVESTIGATION | |
| 354066 | 6 | FLORENCE | Signage of Routes | MARILYN - FCSO | 7/2/2008 | S | 95 INTERSTATE 95 | Y | UNDER INVESTIGATION | |
| 354297 | 6 | FLORENCE | Signage of Routes | D L TOWNSEND | 7/14/2008 | US | 301 IRBY STREET | | UNDER INVESTIGATION | |
| 354489 | 6 | FLORENCE | Signage of Routes | OFFICER MILLER & COWARD POLICE DEPT | 7/14/2008 | S | 648 NEW COWARD ROAD | | UNDER INVESTIGATION | |
| 355046 | 6 | COLLETON | Signage of Routes | PHIL WIRSCHING | 7/14/2008 | S | 116 BURLINGTON ROAD | Y | UNDER INVESTIGATION | |
| 355083 | 6 | SUMTER | Signage of Routes | W R MCLEOD | 7/15/2008 | S | 119 HAYNESWORTH ST | Y | UNDER INVESTIGATION | |
| 355084 | 6 | SUMTER | Signage of Routes | W R MCLEOD | 7/15/2008 | S | 119 HAYNESWORTH ST | | UNDER INVESTIGATION | |
| 355281 | 6 | CHARLESTON | Signage of Routes | KAREN VAN BAKERGEM | 7/15/2008 | SC | 174 SC-174 | | UNDER INVESTIGATION | |
| 355287 | 6 | GEORGETOWN | Signage of Routes | VERNIE BOYD | 7/15/2008 | SC | 41 MORGAN AVENUE | | UNDER INVESTIGATION | |
| 351381 | 6 | BERKELEY | Traffic Signal | JOHN HART | 6/17/2008 | US | 52 US 52 | N | UNDER INVESTIGATION | |
| 351414 | 6 | CHARLESTON | Traffic Signal | SAM PRICE | 6/20/2008 | US | 52 RIVERS AVENUE | | UNDER INVESTIGATION | |
| 354768 | 6 | COLLETON | Traffic Signal | WALTERS BORO PD | 7/1/2008 | US | 15 JEFFERIES HIGHWAY | Y | UNDER INVESTIGATION | |
| 354775 | 6 | CHARLESTON | Traffic Signal | HWY PATROL | 7/1/2008 | S | 76 LADSON RD | Y | UNDER INVESTIGATION | |
| 354814 | 6 | BERKELEY | Traffic Signal | PAM HAND | 7/1/2008 | US | 17 US-17 ALT | N | UNDER INVESTIGATION | |
| 354824 | 6 | BERKELEY | Traffic Signal | HWY PATROL | 7/1/2008 | S | 29 REDBANK RD | Y | UNDER INVESTIGATION | |
| 354834 | 6 | CHARLESTON | Traffic Signal | HWY PATROL | 7/7/2008 | SC | 71 COSGROVE AVENUE | Y | UNDER INVESTIGATION | |
| 354837 | 6 | DORCHESTER | Traffic Signal | UNKNOWN CITIZEN | 7/8/2008 | US | 17 NORTH MAIN STREET | Y | UNDER INVESTIGATION | |
| 354841 | 6 | CHARLESTON | Traffic Signal | NORTH CHARLESTON PD | 7/8/2008 | S | 76 LADSON RD | N | UNDER INVESTIGATION | |
| 354911 | 6 | BERKELEY | Traffic Signal | ADAM RUDO | 7/9/2008 | US | 52 US 52 | N | UNDER INVESTIGATION | |
| 355047 | 6 | BERKELEY | Traffic Signal | GOOSE CREEK PD | 7/10/2008 | US | 176 ST JAMES AVE | Y | UNDER INVESTIGATION | |
| 355053 | 6 | BERKELEY | Traffic Signal | GOOSE CREEK PD | 7/10/2008 | US | 52 US 52 | Y | UNDER INVESTIGATION | |
| 355057 | 6 | BERKELEY | Traffic Signal | GOOSE CREEK PD | 7/10/2008 | US | 52 US 52 | Y | UNDER INVESTIGATION | |
| 355085 | 6 | CHARLESTON | Traffic Signal | HWY PATROL | 7/11/2008 | US | 17 SAVANNAH HWY | Y | UNDER INVESTIGATION | |
| 355092 | 6 | DORCHESTER | Traffic Signal | ROD RUNION | 7/14/2008 | SC | 642 DORCHESTER ROAD | Y | UNDER INVESTIGATION | |
| 355157 | 6 | BERKELEY | Traffic Signal | HWY PATROL | 7/14/2008 | US | 17 US-17 ALT | N | UNDER INVESTIGATION | |
| 355159 | 6 | CHARLESTON | Traffic Signal | CITY OF NORTH CHARLESTON PW | 7/14/2008 | | 26 US-26 | N | UNDER INVESTIGATION | |
| 352916 | 6 | BERKELEY | Pavement Markings | CLIFF MDORE | 7/1/2008 | SC | 41 SC-41 | | UNDER INVESTIGATION | |
| 353173 | 6 | ORANGEBURG | Pavement Markings | HELEN DAVIS | 7/2/2008 | US | 178 NORTH RD | | UNDER INVESTIGATION | |
| 353264 | 6 | FLORENCE | Pavement Markings | DONNA BAXLEY | 7/3/2008 | SC | 327 EFFINGHAM HIGHWAY | | UNDER INVESTIGATION | |
| 353387 | 6 | FLORENCE | Pavement Markings | CHARLENE OSBORNE | 7/16/2008 | US | 378 US 378 HIGHWAY | | UNDER INVESTIGATION | |
| 351292 | 6 | FLORENCE | Guardrail | KAY & HWY PATROL | 6/23/2008 | US | 76 PALMETTO STREET | | UNDER INVESTIGATION | |
| 352458 | 6 | FLORENCE | Guardrail | HIGHWAY PATROL | 6/28/2008 | US | 95 | | UNDER INVESTIGATION | |

**Secretary of Transportation 460 Items
July Status Report**

Approved (Work Requests Complete)

| Cong_District | Curb Cuts | Signage of Routes | Pavement Markings | GuardRail | Signals | Enhancement Projects | Chip Seal | Cong_Dist Total Requests |
|---------------|-----------|-------------------|-------------------|-----------|----------|----------------------|-----------|--------------------------|
| 1 | 0 | 0 | 0 | 0 | 0 | 0 | 0 | 0 |
| 2 | 0 | 0 | 0 | 0 | 0 | 0 | 0 | 0 |
| 3 | 0 | 0 | 0 | 0 | 0 | 0 | 0 | 0 |
| 4 | 0 | 0 | 0 | 0 | 0 | 0 | 0 | 0 |
| 5 | 0 | 0 | 0 | 0 | 0 | 0 | 0 | 0 |
| 6 | 0 | 0 | 0 | 0 | 0 | 0 | 0 | 0 |
| Total | 0 | 0 | 0 | 0 | 0 | 0 | 0 | 0 |

Not Approved (Work Requests Closed)

| Cong_District | Curb Cuts | Signage of Routes | Pavement Markings | GuardRail | Signals | Enhancement Projects | Chip Seal | Cong_Dist Total Requests |
|---------------|-----------|-------------------|-------------------|-----------|----------|----------------------|-----------|--------------------------|
| 1 | 0 | 0 | 0 | 0 | 0 | 0 | 0 | 0 |
| 2 | 0 | 0 | 0 | 0 | 0 | 0 | 0 | 0 |
| 3 | 0 | 0 | 0 | 0 | 0 | 0 | 0 | 0 |
| 4 | 0 | 0 | 0 | 0 | 1 | 0 | 0 | 1 |
| 5 | 0 | 0 | 0 | 0 | 0 | 0 | 0 | 0 |
| 6 | 0 | 0 | 0 | 0 | 0 | 0 | 0 | 0 |
| Total | 0 | 0 | 0 | 0 | 1 | 0 | 0 | 1 |

Pending

| Cong_District | Curb Cuts | Signage of Routes | Pavement Markings | GuardRail | Signals | Enhancement Projects | Chip Seal | Cong_Dist Total Requests |
|---------------|-----------|-------------------|-------------------|-----------|----------|----------------------|-----------|--------------------------|
| 1 | 4 | 0 | 0 | 0 | 0 | 0 | 0 | 4 |
| 2 | 3 | 7 | 1 | 0 | 1 | 0 | 0 | 12 |
| 3 | 5 | 1 | 0 | 0 | 0 | 0 | 0 | 6 |
| 4 | 0 | 3 | 0 | 0 | 0 | 0 | 0 | 3 |
| 5 | 1 | 1 | 0 | 0 | 0 | 0 | 0 | 2 |
| 6 | 3 | 3 | 0 | 0 | 0 | 0 | 0 | 6 |
| Total | 16 | 15 | 1 | 0 | 1 | 0 | 0 | 33 |

| Secretary of Transportation 460 Items August Status Report | | | | | | | | |
|---|-----------|-------------------|-------------------|-----------|---------|----------------------|-----------|--------------------------|
| Approved (Work Requests Complete) | | | | | | | | |
| Cong_District | Curb Cuts | Signage of Routes | Pavement Markings | GuardRail | Signals | Enhancement Projects | Chip Seal | Cong_Dist Total Requests |
| 1 | 0 | 0 | 0 | 0 | 0 | 0 | 0 | 0 |
| 2 | 0 | 1 | 0 | 1 | 0 | 0 | 0 | 2 |
| 3 | 0 | 0 | 0 | 0 | 0 | 0 | 0 | 0 |
| 4 | 0 | 1 | 0 | 0 | 0 | 0 | 0 | 1 |
| 5 | 0 | 0 | 0 | 0 | 0 | 0 | 0 | 0 |
| 6 | 0 | 0 | 0 | 0 | 0 | 0 | 0 | 0 |
| Total | 0 | 2 | 0 | 1 | 0 | 0 | 0 | 3 |
| Not Approved (Work Requests Closed) | | | | | | | | |
| Cong_District | Curb Cuts | Signage of Routes | Pavement Markings | GuardRail | Signals | Enhancement Projects | Chip Seal | Cong_Dist Total Requests |
| 1 | 0 | 0 | 0 | 0 | 0 | 0 | 0 | 0 |
| 2 | 0 | 0 | 0 | 0 | 0 | 0 | 0 | 0 |
| 3 | 0 | 1 | 0 | 0 | 0 | 0 | 0 | 1 |
| 4 | 0 | 0 | 0 | 0 | 0 | 0 | 0 | 0 |
| 5 | 0 | 0 | 0 | 0 | 0 | 0 | 0 | 0 |
| 6 | 0 | 0 | 0 | 0 | 0 | 0 | 0 | 0 |
| Total | 0 | 1 | 0 | 0 | 0 | 0 | 0 | 1 |
| Pending | | | | | | | | |
| Cong_District | Curb Cuts | Signage of Routes | Pavement Markings | GuardRail | Signals | Enhancement Projects | Chip Seal | Cong_Dist Total Requests |
| 1 | 1 | 0 | 0 | 0 | 0 | 0 | 0 | 1 |
| 2 | 5 | 7 | 2 | 0 | 3 | 0 | 0 | 17 |
| 3 | 3 | 7 | 1 | 0 | 1 | 0 | 0 | 12 |
| 4 | 0 | 2 | 1 | 0 | 0 | 0 | 0 | 3 |
| 5 | 6 | 1 | 0 | 0 | 0 | 1 | 0 | 8 |
| 6 | 6 | 4 | 0 | 0 | 3 | 0 | 0 | 13 |
| Total | 21 | 21 | 4 | 0 | 7 | 1 | 0 | 54 |

| Secretary of Transportation 460 Items September Status Report | | | | | | | | |
|--|-----------|-------------------|-------------------|-----------|---------|----------------------|-----------|--------------------------|
| Approved (Work Requests Complete) | | | | | | | | |
| Cong_District | Curb Cuts | Signage of Routes | Pavement Markings | GuardRail | Signals | Enhancement Projects | Chip Seal | Cong_Dist Total Requests |
| 1 | 0 | 0 | 0 | 0 | 0 | 0 | 0 | 0 |
| 2 | 0 | 0 | 0 | 0 | 0 | 0 | 0 | 0 |
| 3 | 0 | 0 | 0 | 0 | 0 | 0 | 0 | 0 |
| 4 | 0 | 0 | 0 | 0 | 0 | 0 | 0 | 0 |
| 5 | 0 | 0 | 0 | 0 | 0 | 0 | 0 | 0 |
| 6 | 0 | 0 | 0 | 0 | 0 | 0 | 0 | 0 |
| Total | 0 | 0 | 0 | 0 | 0 | 0 | 0 | 0 |
| Not Approved (Work Requests Closed) | | | | | | | | |
| Cong_District | Curb Cuts | Signage of Routes | Pavement Markings | GuardRail | Signals | Enhancement Projects | Chip Seal | Cong_Dist Total Requests |
| 1 | 0 | 0 | 0 | 0 | 0 | 0 | 0 | 0 |
| 2 | 0 | 0 | 0 | 0 | 0 | 0 | 0 | 0 |
| 3 | 0 | 0 | 0 | 0 | 1 | 0 | 0 | 1 |
| 4 | 0 | 0 | 0 | 0 | 0 | 0 | 0 | 0 |
| 5 | 0 | 1 | 0 | 0 | 0 | 0 | 0 | 1 |
| 6 | 0 | 0 | 0 | 0 | 0 | 0 | 0 | 0 |
| Total | 0 | 1 | 0 | 0 | 1 | 0 | 0 | 2 |
| Pending | | | | | | | | |
| Cong_District | Curb Cuts | Signage of Routes | Pavement Markings | GuardRail | Signals | Enhancement Projects | Chip Seal | Cong_Dist Total Requests |
| 1 | 0 | 1 | 0 | 0 | 0 | 0 | 0 | 1 |
| 2 | 2 | 2 | 2 | 1 | 1 | 0 | 0 | 8 |
| 3 | 0 | 0 | 0 | 0 | 1 | 0 | 0 | 1 |
| 4 | 3 | 2 | 0 | 0 | 0 | 0 | 0 | 5 |
| 5 | 7 | 2 | 0 | 0 | 0 | 0 | 0 | 9 |
| 6 | 0 | 1 | 0 | 0 | 0 | 0 | 0 | 1 |
| Total | 12 | 8 | 2 | 1 | 2 | 0 | 0 | 25 |

| Secretary of Transportation 460 Items October Status Report | | | | | | | | |
|--|-----------|-------------------|-------------------|-----------|---------|----------------------|-----------|--------------------------|
| Approved (Work Requests Complete) | | | | | | | | |
| Cong_District | Curb Cuts | Signage of Routes | Pavement Markings | GuardRail | Signals | Enhancement Projects | Chip Seal | Cong_Dist Total Requests |
| 1 | 0 | 0 | 0 | 0 | 0 | 0 | 0 | 0 |
| 2 | 0 | 0 | 0 | 0 | 0 | 0 | 0 | 0 |
| 3 | 0 | 0 | 0 | 0 | 0 | 0 | 0 | 0 |
| 4 | 0 | 0 | 0 | 0 | 0 | 0 | 0 | 0 |
| 5 | 0 | 0 | 0 | 0 | 0 | 0 | 0 | 0 |
| 6 | 0 | 0 | 0 | 0 | 0 | 0 | 0 | 0 |
| Total | 0 | 0 | 0 | 0 | 0 | 0 | 0 | 0 |
| Not Approved (Work Requests Closed) | | | | | | | | |
| Cong_District | Curb Cuts | Signage of Routes | Pavement Markings | GuardRail | Signals | Enhancement Projects | Chip Seal | Cong_Dist Total Requests |
| 1 | 0 | 0 | 0 | 0 | 0 | 0 | 0 | 0 |
| 2 | 0 | 0 | 0 | 0 | 0 | 0 | 0 | 0 |
| 3 | 0 | 0 | 0 | 0 | 0 | 0 | 0 | 0 |
| 4 | 0 | 0 | 0 | 0 | 0 | 0 | 0 | 0 |
| 5 | 0 | 0 | 0 | 0 | 0 | 0 | 0 | 0 |
| 6 | 0 | 0 | 0 | 0 | 0 | 0 | 0 | 0 |
| Total | 0 | 0 | 0 | 0 | 0 | 0 | 0 | 0 |
| Pending | | | | | | | | |
| Cong_District | Curb Cuts | Signage of Routes | Pavement Markings | GuardRail | Signals | Enhancement Projects | Chip Seal | Cong_Dist Total Requests |
| 1 | 5 | 1 | 0 | 0 | 0 | 0 | 0 | 6 |
| 2 | 3 | 5 | 0 | 0 | 2 | 1 | 0 | 11 |
| 3 | 0 | 2 | 0 | 1 | 0 | 0 | 0 | 3 |
| 4 | 4 | 1 | 0 | 0 | 1 | 0 | 0 | 6 |
| 5 | 11 | 1 | 0 | 0 | 0 | 0 | 0 | 12 |
| 6 | 0 | 2 | 0 | 0 | 0 | 0 | 0 | 2 |
| Total | 23 | 12 | 0 | 1 | 3 | 1 | 0 | 40 |

| Secretary of Transportation 460 Items November Status Report | | | | | | | | |
|---|-----------|-------------------|-------------------|-----------|----------|----------------------|-----------|--------------------------|
| Approved (Work Requests Complete) | | | | | | | | |
| Cong_District | Curb Cuts | Signage of Routes | Pavement Markings | GuardRail | Signals | Enhancement Projects | Chip Seal | Cong_Dist Total Requests |
| 1 | 0 | 0 | 0 | 0 | 0 | 0 | 0 | 0 |
| 2 | 0 | 1 | 0 | 0 | 0 | 0 | 0 | 1 |
| 3 | 0 | 2 | 0 | 0 | 0 | 0 | 0 | 2 |
| 4 | 0 | 0 | 0 | 0 | 0 | 0 | 0 | 0 |
| 5 | 0 | 0 | 0 | 0 | 0 | 0 | 0 | 0 |
| 6 | 0 | 0 | 0 | 0 | 0 | 0 | 0 | 0 |
| Total | 0 | 3 | 0 | 0 | 0 | 0 | 0 | 3 |
| Not Approved (Work Requests Closed) | | | | | | | | |
| Cong_District | Curb Cuts | Signage of Routes | Pavement Markings | GuardRail | Signals | Enhancement Projects | Chip Seal | Cong_Dist Total Requests |
| 1 | 0 | 0 | 0 | 0 | 0 | 0 | 0 | 0 |
| 2 | 0 | 1 | 0 | 0 | 0 | 0 | 0 | 1 |
| 3 | 0 | 0 | 0 | 0 | 0 | 0 | 0 | 0 |
| 4 | 0 | 0 | 0 | 0 | 0 | 0 | 0 | 0 |
| 5 | 0 | 0 | 0 | 0 | 0 | 0 | 0 | 0 |
| 6 | 0 | 0 | 0 | 0 | 0 | 0 | 0 | 0 |
| Total | 0 | 1 | 0 | 0 | 0 | 0 | 0 | 1 |
| Pending | | | | | | | | |
| Cong_District | Curb Cuts | Signage of Routes | Pavement Markings | GuardRail | Signals | Enhancement Projects | Chip Seal | Cong_Dist Total Requests |
| 1 | 1 | 0 | 0 | 0 | 1 | 0 | 0 | 2 |
| 2 | 2 | 2 | 0 | 0 | 1 | 1 | 0 | 6 |
| 3 | 0 | 4 | 1 | 0 | 0 | 0 | 0 | 5 |
| 4 | 1 | 3 | 1 | 0 | 0 | 0 | 0 | 5 |
| 5 | 2 | 1 | 0 | 0 | 0 | 0 | 0 | 3 |
| 6 | 2 | 2 | 0 | 0 | 0 | 0 | 0 | 4 |
| Total | 8 | 12 | 2 | 0 | 2 | 1 | 0 | 25 |

| Secretary of Transportation 460 Items December Status Report | | | | | | | | |
|---|-----------|-------------------|-------------------|-----------|---------|----------------------|-----------|--------------------------|
| Approved (Work Requests Complete) | | | | | | | | |
| Cong_District | Curb Cuts | Signage of Routes | Pavement Markings | GuardRail | Signals | Enhancement Projects | Chip Seal | Cong_Dist Total Requests |
| 1 | 0 | 0 | 0 | 0 | 0 | 0 | 0 | 0 |
| 2 | 0 | 0 | 0 | 0 | 0 | 0 | 0 | 0 |
| 3 | 0 | 0 | 0 | 0 | 0 | 0 | 0 | 0 |
| 4 | 0 | 0 | 0 | 0 | 0 | 0 | 0 | 0 |
| 5 | 1 | 0 | 0 | 0 | 0 | 0 | 0 | 1 |
| 6 | 0 | 0 | 0 | 0 | 0 | 0 | 0 | 0 |
| Total | 1 | 0 | 0 | 0 | 0 | 0 | 0 | 1 |
| Not Approved (Work Requests Closed) | | | | | | | | |
| Cong_District | Curb Cuts | Signage of Routes | Pavement Markings | GuardRail | Signals | Enhancement Projects | Chip Seal | Cong_Dist Total Requests |
| 1 | 0 | 0 | 0 | 0 | 0 | 0 | 0 | 0 |
| 2 | 0 | 0 | 0 | 0 | 0 | 0 | 0 | 0 |
| 3 | 0 | 1 | 0 | 0 | 0 | 0 | 0 | 1 |
| 4 | 0 | 0 | 0 | 0 | 0 | 0 | 0 | 0 |
| 5 | 0 | 0 | 0 | 0 | 0 | 0 | 0 | 0 |
| 6 | 0 | 0 | 0 | 0 | 0 | 0 | 0 | 0 |
| Total | 0 | 1 | 0 | 0 | 0 | 0 | 0 | 1 |
| Pending | | | | | | | | |
| Cong_District | Curb Cuts | Signage of Routes | Pavement Markings | GuardRail | Signals | Enhancement Projects | Chip Seal | Cong_Dist Total Requests |
| 1 | 2 | 0 | 0 | 0 | 1 | 0 | 0 | 3 |
| 2 | 3 | 1 | 0 | 0 | 0 | 0 | 0 | 4 |
| 3 | 1 | 1 | 0 | 0 | 0 | 0 | 0 | 2 |
| 4 | 0 | 2 | 0 | 0 | 0 | 0 | 0 | 2 |
| 5 | 0 | 3 | 0 | 0 | 0 | 0 | 0 | 3 |
| 6 | 0 | 0 | 0 | 0 | 0 | 0 | 0 | 0 |
| Total | 6 | 7 | 0 | 0 | 1 | 0 | 0 | 14 |

| Secretary of Transportation 460 Items January Status Report | | | | | | | | |
|--|-----------|-------------------|-------------------|-----------|----------|----------------------|-----------|--------------------------|
| Approved (Work Requests Complete) | | | | | | | | |
| Cong_District | Curb Cuts | Signage of Routes | Pavement Markings | GuardRail | Signals | Enhancement Projects | Chip Seal | Cong_Dist Total Requests |
| 1 | 0 | 0 | 0 | 0 | 0 | 0 | 0 | 0 |
| 2 | 0 | 1 | 0 | 0 | 0 | 0 | 0 | 1 |
| 3 | 0 | 0 | 0 | 0 | 0 | 0 | 0 | 0 |
| 4 | 0 | 0 | 0 | 0 | 0 | 0 | 0 | 0 |
| 5 | 0 | 0 | 0 | 0 | 0 | 0 | 0 | 0 |
| 6 | 0 | 1 | 0 | 0 | 0 | 0 | 0 | 1 |
| Total | 0 | 2 | 0 | 0 | 0 | 0 | 0 | 2 |
| Not Approved (Work Requests Closed) | | | | | | | | |
| Cong_District | Curb Cuts | Signage of Routes | Pavement Markings | GuardRail | Signals | Enhancement Projects | Chip Seal | Cong_Dist Total Requests |
| 1 | 0 | 0 | 0 | 0 | 0 | 0 | 0 | 0 |
| 2 | 0 | 0 | 0 | 0 | 0 | 0 | 0 | 0 |
| 3 | 0 | 1 | 1 | 0 | 0 | 0 | 0 | 2 |
| 4 | 0 | 0 | 0 | 0 | 0 | 0 | 0 | 0 |
| 5 | 0 | 0 | 0 | 0 | 0 | 0 | 0 | 0 |
| 6 | 0 | 0 | 0 | 0 | 0 | 0 | 0 | 0 |
| Total | 0 | 1 | 1 | 0 | 0 | 0 | 0 | 2 |
| Pending | | | | | | | | |
| Cong_District | Curb Cuts | Signage of Routes | Pavement Markings | GuardRail | Signals | Enhancement Projects | Chip Seal | Cong_Dist Total Requests |
| 1 | 0 | 5 | 1 | 0 | 1 | 0 | 0 | 7 |
| 2 | 1 | 2 | 0 | 0 | 0 | 0 | 0 | 3 |
| 3 | 2 | 2 | 0 | 0 | 0 | 0 | 0 | 4 |
| 4 | 1 | 0 | 1 | 0 | 1 | 0 | 0 | 3 |
| 5 | 4 | 3 | 0 | 0 | 0 | 0 | 0 | 7 |
| 6 | 0 | 0 | 1 | 0 | 2 | 1 | 0 | 4 |
| Total | 8 | 12 | 3 | 0 | 4 | 1 | 0 | 28 |

| Secretary of Transportation 460 Items February Status Report | | | | | | | | |
|---|-----------|-------------------|-------------------|-----------|----------|----------------------|-----------|--------------------------|
| Approved (Work Requests Complete) | | | | | | | | |
| Cong_District | Curb Cuts | Signage of Routes | Pavement Markings | GuardRail | Signals | Enhancement Projects | Chip Seal | Cong_Dist Total Requests |
| 1 | 0 | 0 | 1 | 0 | 0 | 0 | 0 | 1 |
| 2 | 0 | 0 | 1 | 0 | 0 | 0 | 0 | 1 |
| 3 | 0 | 1 | 0 | 0 | 0 | 0 | 0 | 1 |
| 4 | 0 | 1 | 0 | 0 | 0 | 0 | 0 | 1 |
| 5 | 0 | 0 | 0 | 0 | 0 | 0 | 0 | 0 |
| 6 | 0 | 0 | 0 | 0 | 0 | 0 | 0 | 0 |
| Total | 0 | 2 | 2 | 0 | 0 | 0 | 0 | 4 |
| Not Approved (Work Requests Closed) | | | | | | | | |
| Cong_District | Curb Cuts | Signage of Routes | Pavement Markings | GuardRail | Signals | Enhancement Projects | Chip Seal | Cong_Dist Total Requests |
| 1 | 0 | 0 | 0 | 0 | 0 | 0 | 0 | 0 |
| 2 | 0 | 1 | 0 | 0 | 0 | 0 | 0 | 1 |
| 3 | 0 | 1 | 0 | 0 | 0 | 0 | 0 | 1 |
| 4 | 0 | 0 | 0 | 0 | 0 | 0 | 0 | 0 |
| 5 | 0 | 0 | 0 | 0 | 0 | 0 | 0 | 0 |
| 6 | 0 | 0 | 0 | 0 | 0 | 0 | 0 | 0 |
| Total | 0 | 2 | 0 | 0 | 0 | 0 | 0 | 2 |
| Pending | | | | | | | | |
| Cong_District | Curb Cuts | Signage of Routes | Pavement Markings | GuardRail | Signals | Enhancement Projects | Chip Seal | Cong_Dist Total Requests |
| 1 | 0 | 2 | 0 | 0 | 0 | 0 | 0 | 2 |
| 2 | 4 | 2 | 0 | 0 | 0 | 0 | 0 | 6 |
| 3 | 3 | 4 | 0 | 0 | 0 | 0 | 0 | 7 |
| 4 | 3 | 0 | 1 | 0 | 0 | 0 | 0 | 4 |
| 5 | 7 | 3 | 0 | 2 | 0 | 0 | 0 | 12 |
| 6 | 0 | 5 | 0 | 0 | 3 | 0 | 0 | 8 |
| Total | 17 | 16 | 1 | 2 | 3 | 0 | 0 | 39 |

| Secretary of Transportation 460 Items March Status Report | | | | | | | | |
|--|-----------|-------------------|-------------------|-----------|----------|----------------------|-----------|--------------------------|
| Approved (Work Requests Complete) | | | | | | | | |
| Cong_District | Curb Cuts | Signage of Routes | Pavement Markings | GuardRail | Signals | Enhancement Projects | Chip Seal | Cong_Dist Total Requests |
| 1 | 0 | 2 | 0 | 0 | 0 | 0 | 0 | 2 |
| 2 | 1 | 0 | 0 | 0 | 0 | 0 | 0 | 1 |
| 3 | 0 | 0 | 0 | 2 | 0 | 0 | 0 | 2 |
| 4 | 0 | 1 | 0 | 0 | 0 | 0 | 0 | 1 |
| 5 | 0 | 0 | 0 | 0 | 0 | 0 | 0 | 0 |
| 6 | 0 | 0 | 0 | 0 | 0 | 0 | 0 | 0 |
| Total | 1 | 3 | 0 | 2 | 0 | 0 | 0 | 6 |
| Not Approved (Work Requests Closed) | | | | | | | | |
| Cong_District | Curb Cuts | Signage of Routes | Pavement Markings | GuardRail | Signals | Enhancement Projects | Chip Seal | Cong_Dist Total Requests |
| 1 | 0 | 0 | 1 | 0 | 0 | 0 | 0 | 1 |
| 2 | 0 | 0 | 0 | 0 | 0 | 0 | 0 | 0 |
| 3 | 0 | 1 | 1 | 1 | 0 | 0 | 0 | 3 |
| 4 | 0 | 0 | 0 | 0 | 0 | 0 | 0 | 0 |
| 5 | 2 | 0 | 0 | 0 | 0 | 0 | 0 | 2 |
| 6 | 0 | 0 | 0 | 0 | 0 | 0 | 0 | 0 |
| Total | 2 | 1 | 2 | 1 | 0 | 0 | 0 | 6 |
| Pending | | | | | | | | |
| Cong_District | Curb Cuts | Signage of Routes | Pavement Markings | GuardRail | Signals | Enhancement Projects | Chip Seal | Cong_Dist Total Requests |
| 1 | 0 | 6 | 3 | 0 | 1 | 0 | 0 | 10 |
| 2 | 4 | 4 | 5 | 0 | 0 | 0 | 0 | 13 |
| 3 | 0 | 5 | 1 | 0 | 1 | 0 | 0 | 7 |
| 4 | 0 | 1 | 0 | 1 | 0 | 0 | 0 | 2 |
| 5 | 2 | 0 | 1 | 1 | 0 | 0 | 0 | 4 |
| 6 | 6 | 3 | 1 | 0 | 0 | 0 | 0 | 10 |
| Total | 12 | 19 | 11 | 2 | 2 | 0 | 0 | 46 |

| Secretary of Transportation 460 Items April Status Report | | | | | | | | |
|--|-----------|-------------------|-------------------|-----------|----------|----------------------|-----------|--------------------------|
| Approved (Work Requests Complete) | | | | | | | | |
| Cong_District | Curb Cuts | Signage of Routes | Pavement Markings | GuardRail | Signals | Enhancement Projects | Chip Seal | Cong_Dist Total Requests |
| 1 | 0 | 3 | 0 | 0 | 1 | 0 | 0 | 4 |
| 2 | 0 | 1 | 0 | 0 | 0 | 0 | 0 | 1 |
| 3 | 1 | 2 | 0 | 1 | 6 | 0 | 0 | 10 |
| 4 | 1 | 2 | 0 | 0 | 0 | 0 | 0 | 3 |
| 5 | 4 | 2 | 0 | 0 | 0 | 0 | 0 | 6 |
| 6 | 1 | 4 | 0 | 0 | 0 | 0 | 0 | 5 |
| Total | 7 | 14 | 0 | 1 | 7 | 0 | 0 | 29 |
| Not Approved (Work Requests Closed) | | | | | | | | |
| Cong_District | Curb Cuts | Signage of Routes | Pavement Markings | GuardRail | Signals | Enhancement Projects | Chip Seal | Cong_Dist Total Requests |
| 1 | 0 | 2 | 1 | 0 | 0 | 0 | 0 | 3 |
| 2 | 2 | 2 | 0 | 0 | 0 | 0 | 0 | 4 |
| 3 | 1 | 0 | 0 | 0 | 0 | 0 | 0 | 1 |
| 4 | 0 | 1 | 1 | 0 | 0 | 0 | 0 | 2 |
| 5 | 1 | 0 | 0 | 0 | 0 | 0 | 0 | 1 |
| 6 | 0 | 0 | 0 | 0 | 0 | 0 | 0 | 0 |
| Total | 4 | 5 | 2 | 0 | 0 | 0 | 0 | 11 |
| Pending | | | | | | | | |
| Cong_District | Curb Cuts | Signage of Routes | Pavement Markings | GuardRail | Signals | Enhancement Projects | Chip Seal | Cong_Dist Total Requests |
| 1 | 0 | 8 | 2 | 0 | 1 | 0 | 0 | 11 |
| 2 | 10 | 5 | 0 | 0 | 0 | 0 | 0 | 15 |
| 3 | 6 | 6 | 0 | 0 | 0 | 0 | 0 | 12 |
| 4 | 2 | 6 | 1 | 0 | 1 | 0 | 0 | 10 |
| 5 | 4 | 5 | 1 | 3 | 0 | 0 | 0 | 13 |
| 6 | 3 | 6 | 2 | 0 | 0 | 1 | 0 | 12 |
| Total | 25 | 36 | 6 | 3 | 2 | 1 | 0 | 73 |

**Secretary of Transportation 460 Items
May Status Report**

Approved (Work Requests Complete)

| Cong_District | Curb Cuts | Signage of Routes | Pavement Markings | GuardRail | Signals | Enhancement Projects | Chip Seal | Cong_Dist Total Requests |
|---------------|-----------|-------------------|-------------------|-----------|-----------|----------------------|-----------|--------------------------|
| 1 | 11 | 5 | 0 | 0 | 0 | 0 | 0 | 16 |
| 2 | 3 | 3 | 0 | 0 | 0 | 0 | 0 | 6 |
| 3 | 2 | 7 | 1 | 1 | 4 | 0 | 0 | 15 |
| 4 | 1 | 14 | 0 | 0 | 20 | 0 | 0 | 35 |
| 5 | 5 | 7 | 1 | 2 | 0 | 0 | 0 | 15 |
| 6 | 0 | 13 | 0 | 1 | 0 | 0 | 0 | 14 |
| Total | 22 | 49 | 2 | 4 | 24 | 0 | 0 | 101 |

Not Approved (Work Requests Closed)

| Cong_District | Curb Cuts | Signage of Routes | Pavement Markings | GuardRail | Signals | Enhancement Projects | Chip Seal | Cong_Dist Total Requests |
|---------------|-----------|-------------------|-------------------|-----------|----------|----------------------|-----------|--------------------------|
| 1 | 0 | 3 | 0 | 0 | 0 | 0 | 0 | 3 |
| 2 | 0 | 3 | 0 | 0 | 2 | 0 | 0 | 5 |
| 3 | 2 | 5 | 1 | 0 | 0 | 0 | 0 | 8 |
| 4 | 1 | 3 | 1 | 0 | 0 | 0 | 0 | 5 |
| 5 | 1 | 2 | 0 | 0 | 0 | 0 | 0 | 3 |
| 6 | 0 | 3 | 0 | 0 | 0 | 0 | 0 | 3 |
| Total | 4 | 19 | 2 | 0 | 2 | 0 | 0 | 27 |

Pending

| Cong_District | Curb Cuts | Signage of Routes | Pavement Markings | GuardRail | Signals | Enhancement Projects | Chip Seal | Cong_Dist Total Requests |
|---------------|-----------|-------------------|-------------------|-----------|-----------|----------------------|-----------|--------------------------|
| 1 | 0 | 6 | 5 | 0 | 5 | 0 | 0 | 16 |
| 2 | 9 | 11 | 1 | 0 | 3 | 0 | 0 | 24 |
| 3 | 2 | 10 | 0 | 0 | 3 | 0 | 0 | 15 |
| 4 | 0 | 8 | 5 | 1 | 2 | 0 | 0 | 16 |
| 5 | 4 | 10 | 0 | 1 | 0 | 0 | 0 | 15 |
| 6 | 4 | 9 | 0 | 0 | 0 | 0 | 0 | 13 |
| Total | 19 | 54 | 11 | 2 | 13 | 0 | 0 | 99 |

| Secretary of Transportation 460 Items June Status Report | | | | | | | | |
|---|-----------|-------------------|-------------------|-----------|-----------|----------------------|-----------|--------------------------|
| Approved (Work Requests Complete) | | | | | | | | |
| Cong_District | Curb Cuts | Signage of Routes | Pavement Markings | GuardRail | Signals | Enhancement Projects | Chip Seal | Cong_Dist Total Requests |
| 1 | 6 | 9 | 0 | 0 | 0 | 0 | 0 | 15 |
| 2 | 9 | 11 | 0 | 0 | 1 | 0 | 0 | 21 |
| 3 | 5 | 8 | 1 | 1 | 9 | 0 | 0 | 24 |
| 4 | 3 | 13 | 0 | 0 | 34 | 0 | 0 | 50 |
| 5 | 9 | 15 | 1 | 0 | 8 | 0 | 0 | 33 |
| 6 | 11 | 16 | 0 | 0 | 5 | 0 | 0 | 32 |
| Total | 43 | 72 | 2 | 1 | 57 | 0 | 0 | 175 |
| Not Approved (Work Requests Closed) | | | | | | | | |
| Cong_District | Curb Cuts | Signage of Routes | Pavement Markings | GuardRail | Signals | Enhancement Projects | Chip Seal | Cong_Dist Total Requests |
| 1 | 0 | 0 | 1 | 0 | 0 | 0 | 0 | 1 |
| 2 | 3 | 4 | 0 | 0 | 0 | 0 | 0 | 7 |
| 3 | 1 | 0 | 0 | 1 | 0 | 0 | 0 | 2 |
| 4 | 0 | 0 | 0 | 0 | 0 | 0 | 0 | 0 |
| 5 | 0 | 2 | 0 | 0 | 1 | 0 | 0 | 3 |
| 6 | 2 | 2 | 0 | 0 | 3 | 0 | 0 | 7 |
| Total | 6 | 8 | 1 | 1 | 4 | 0 | 0 | 20 |
| Pending | | | | | | | | |
| Cong_District | Curb Cuts | Signage of Routes | Pavement Markings | GuardRail | Signals | Enhancement Projects | Chip Seal | Cong_Dist Total Requests |
| 1 | 4 | 1 | 4 | 0 | 0 | 0 | 0 | 9 |
| 2 | 4 | 5 | 0 | 0 | 0 | 0 | 0 | 9 |
| 3 | 6 | 4 | 1 | 0 | 1 | 0 | 0 | 12 |
| 4 | 0 | 5 | 0 | 0 | 1 | 0 | 0 | 6 |
| 5 | 0 | 3 | 0 | 1 | 1 | 0 | 0 | 5 |
| 6 | 4 | 7 | 1 | 0 | 1 | 0 | 0 | 13 |
| Total | 18 | 25 | 6 | 1 | 4 | 0 | 0 | 54 |

Secretary of Transportation Report

7/21/2008

Secretary of Transportation 460 Items Approved

| Cong Dist | Req.# | County | Request Type | Requestor | Meets | Approval | Type | Route/Road Name |
|-----------|--------|------------|-------------------|---|-------|----------|------|---|
| 1 | 349954 | CHARLESTON | Curb Cuts | DANIEL MURO | Y | Y | S | 20 MAIN ROAD |
| 1 | 348962 | BERKELEY | Curb Cuts | WILLIAM D. CANNADY | Y | Y | S | 1080 RAINFALL LANE |
| 1 | 349076 | HORRY | Curb Cuts | LINDA DAVIS | Y | Y | S | 24 JORDANVILLE RD |
| 1 | 348995 | BERKELEY | Curb Cuts | SANTÉE COOPER / CO DENISE BISNETT | Y | Y | S | 42 BLACK OAK DRIVE |
| 1 | 349001 | BERKELEY | Curb Cuts | HOMER TELEPHONE COMPANY C/O JEFF VARNER | Y | Y | S | 135 MUDVILLE ROAD |
| 1 | 347893 | CHARLESTON | Curb Cuts | MICHAEL ALBENESIUS | Y | Y | S | 20 BETSY KERRISON PARKWAY |
| 1 | 347402 | CHARLESTON | Curb Cuts | BAKER BISHOP | Y | Y | S | 1972 SCOTT HILL ROAD |
| 1 | 347508 | CHARLESTON | Curb Cuts | ALEXANDER COSTAS | Y | Y | S | 282 SUMNER AVENUE |
| 1 | 347516 | CHARLESTON | Curb Cuts | ALEXANDER COSTAS | Y | Y | S | 282 SUMNER AVENUE |
| 1 | 347522 | CHARLESTON | Curb Cuts | ALEXANDER COSTAS | Y | Y | S | 282 SUMNER AVENUE |
| 1 | 347532 | CHARLESTON | Curb Cuts | ALEXANDER COSTAS | Y | Y | S | 282 SUMNER AVENUE |
| 1 | 347538 | CHARLESTON | Curb Cuts | ALEXANDER COSTAS | Y | Y | S | 282 SUMNER AVENUE |
| 1 | 347546 | CHARLESTON | Curb Cuts | ALEXANDER COSTAS | Y | Y | S | 282 SUMNER AVENUE |
| 1 | 347551 | CHARLESTON | Curb Cuts | ALEXANDER COSTAS | Y | Y | S | 283 DUTTON AVE |
| 1 | 347556 | CHARLESTON | Curb Cuts | ALEXANDER COSTAS | Y | Y | S | 283 DUTTON AVE |
| 1 | 345390 | BERKELEY | Curb Cuts | RUDY BARTHEL | Y | Y | S | 976 RED OAK CIRCLE |
| 1 | 343415 | CHARLESTON | Curb Cuts | RONDO NAEL | Y | Y | S | 857 SOUTH S. SANTÉE ROAD |
| 1 | 349837 | HORRY | Signage of Routes | MR HOYT | Y | Y | S | 568 HERITAGE RD 2650 |
| 1 | 349845 | HORRY | Signage of Routes | HORRY COUNTY PD | Y | Y | S | 1024 EL PASO DR 2540 |
| 1 | 349447 | CHARLESTON | Signage of Routes | DARRYL ANDERSON | Y | Y | S | 91 RIVER ROAD |
| 1 | 349559 | HORRY | Signage of Routes | DON CAUSEY | Y | Y | SC | 9 HWY 9 2690 |
| 1 | 349206 | HORRY | Signage of Routes | DIANE RAY | Y | Y | S | 155 WACCAMAW DR 2670 |
| 1 | 349221 | CHARLESTON | Signage of Routes | ROBERT SOMERVILLE | Y | Y | S | 2470 |
| 1 | 348836 | GEORGETOWN | Signage of Routes | WADE WILDER | Y | Y | US | 17 US- 17-SOUTH |
| 1 | 348520 | CHARLESTON | Signage of Routes | KATHRYN POE | Y | Y | SC | 703 SC 703 |
| 1 | 348318 | CHARLESTON | Signage of Routes | DELORES MINNIX | Y | Y | S | 593 MIDDLE STREET |
| 1 | 347436 | CHARLESTON | Signage of Routes | MARK CAIN | Y | Y | S | 54 CHISOLM ROAD |
| 1 | 347170 | CHARLESTON | Signage of Routes | MARGARET MARTIN | Y | Y | S | 1835 DIXIE PLANTATION |
| 1 | 347230 | CHARLESTON | Signage of Routes | THOMAS BUCHANNON | Y | Y | SC | 703 PALM BLVD |
| 1 | 353335 | CHARLESTON | Signage of Routes | JOHN R. BRUNIGARDT | Y | Y | S | 368-26 |
| 1 | 342184 | CHARLESTON | Signage of Routes | ELAINE ELLINGTON | Y | Y | S | 75 ASHLEY PHOSPHATE |
| 1 | 342177 | BERKELEY | Signage of Routes | JULIA TAYLOR | Y | Y | S | 357 GAILLARD ROAD |
| 1 | 339566 | DORCHESTER | Signage of Routes | RUSS CORNETTE | Y | Y | G | 65 RICHARDSON AVE |
| 1 | 334331 | DORCHESTER | Signage of Routes | TOWN OF SUMMERVILLE | Y | Y | S | 341 OLD GOLF ROAD |
| 1 | 333730 | DORCHESTER | Signage of Routes | HIGHWAY PATROL | Y | Y | SC | 61 HWY 61 |
| 1 | 347579 | HORRY | Signage of Routes | FRANK PRUITT | N | Y | SC | 707 HWY 707 |
| 1 | 339581 | BERKELEY | Traffic Signal | STEVE BENTON | Y | Y | SC | 165 BERLIN J. MYERS |
| 1 | 332365 | CHARLESTON | Pavement Markings | SGT. RICHARD DEAN | Y | Y | S | 75 ASHLEY PHOSPHATE |
| 2 | 349989 | LEXINGTON | Curb Cuts | CHARLENE ASHFORD | Y | Y | S | 1137 CASSIDY RD. |
| 2 | 349891 | JASPER | Curb Cuts | GILBERT L. DANIEL SR | Y | Y | S | 13 BEE'S CREEK ROAD |
| 2 | 349838 | JASPER | Curb Cuts | BEN AND FELICIA BARNES | Y | Y | S | 304 PINE ARBOR ROAD |
| 2 | 349822 | LEXINGTON | Curb Cuts | JACKIE ROOF | Y | Y | S | 261 BROAD ST |
| 2 | 349863 | JASPER | Curb Cuts | STEVE HOGGS | Y | Y | S | 304 PINE ARBOR ROAD |
| 2 | 349570 | ORANGEBURG | Curb Cuts | PAULY PAYTON | Y | Y | S | 1713 LIVE OAKS DR |
| 2 | 350609 | HAMPTON | Curb Cuts | DANNY CURTIS | Y | Y | S | 464 JOHN PENN ROAD |
| 2 | 349069 | LEXINGTON | Curb Cuts | MICHAEL LAMRECHT | Y | Y | S | 1470 OAK GROVE RD |
| 2 | 348311 | BARNWELL | Curb Cuts | MELISSA SANDERS | Y | Y | S | 29 GALILEE RD |
| 2 | 347548 | LEXINGTON | Curb Cuts | RUDY BOOTH | Y | Y | S | 34 PLATT SPRINGS RD. (SC 6-BOILING SPRINGS) |
| 2 | 346242 | BEAUFORT | Curb Cuts | DORETHA STEED | Y | Y | S | 170 WARSAW ISLAND ROAD |
| 2 | 345368 | RICHLAND | Curb Cuts | TAMEKA CURTIS | Y | Y | S | 330 HEYWARD BROCKINGTON RD |
| 2 | 335616 | LEXINGTON | Curb Cuts | STEVE PATEL | Y | Y | S | 1814 MCSWAIN DR -FRIG |
| 2 | 350150 | RICHLAND | Signage of Routes | JANE DOE | Y | Y | S | 2250 DELTA DRIVE |
| 2 | 350145 | RICHLAND | Signage of Routes | DEBRA HOBLEY | Y | Y | S | 398 MARKET ST |
| 2 | 349334 | LEXINGTON | Signage of Routes | JEAN / TOWN OF SPRINGDALE | Y | Y | S | 300 TARRYTOWN LN |
| 2 | 348825 | AIKEN | Signage of Routes | STAN WILEK | Y | Y | S | 1668 OLD TORY TRAIL RD |
| 2 | 348748 | AIKEN | Signage of Routes | HIGHWAY PATROL | Y | Y | S | 66 HUBER CLAY RD |
| 2 | 348692 | LEXINGTON | Signage of Routes | RHETT @ HWY PATROL | Y | Y | I | 20 I-20 |
| 2 | 348497 | HAMPTON | Signage of Routes | DISPATCH | Y | Y | S | 734 BING STREET |
| 2 | 348502 | ALLENDALE | Signage of Routes | ANTHONY ROBINSON | Y | Y | S | 74 MCMILLAN MEMORIAL RD |
| 2 | 348390 | LEXINGTON | Signage of Routes | JUD HOOK | Y | Y | S | 85 HITES ST. |
| 2 | 347938 | HAMPTON | Signage of Routes | HAMPTON DISPATCH | Y | Y | S | 823 BOBWHITE TRAIL |
| 2 | 347943 | RICHLAND | Signage of Routes | MS GLORIAN CANNON | Y | Y | S | 1051 LONGTOWN WEST |
| 2 | 347189 | BEAUFORT | Signage of Routes | COLIN KIRTON | Y | Y | S | 28 BUCK ISLAND ROAD |
| 2 | 348811 | LEXINGTON | Signage of Routes | MS ANIA ALMEIDA | Y | Y | S | 408 OLD CHEROKEE |
| 2 | 342735 | RICHLAND | Signage of Routes | APFNYADUS | Y | Y | I | 77 INTERSTATE 77 |
| 2 | 342194 | ORANGEBURG | Signage of Routes | JAKE CUPSTID | Y | Y | S | 184 JUNIPER STREET |
| 2 | 323750 | LEXINGTON | Signage of Routes | LUTHER WOODS | Y | Y | US | 378 HIGHWAY 378 |

Secretary of Transportation Report

7/21/2008

Secretary of Transportation 460 Items Approved

| Cong Dist | Req # | County | Request Type | Requestor | Meets | Approval | TYPE | Route | Road Name |
|-----------|--------|-------------|-------------------|--------------------------------|-------|----------|------|-------|--|
| 2 | 301426 | LEXINGTON | Guardrail | CYNTHIA LITTLE | Y | Y | S | 56 | ALEXANDER RD |
| 3 | 349879 | MCCORMICK | Curb Cuts | DIANE PEARCE | Y | Y | S | 114 | HARMONY ROAD |
| 3 | 349842 | OCCONEE | Curb Cuts | JSI COMMERCIAL (JOHNSON SMALL) | Y | Y | S | 135 | BOUNTY LAND ROAD |
| 3 | 349455 | MCCORMICK | Curb Cuts | DIANE'S CREATIONS | Y | Y | S | 453 | WATSON DRIVE |
| 3 | 348927 | ANDERSON | Curb Cuts | DEBRA NORWIN | Y | Y | S | 289 | BASKIN ROAD |
| 3 | 349075 | ANDERSON | Curb Cuts | VENESSA FOUNTAIN | Y | Y | S | 118 | NORTH MAJOR ROAD |
| 3 | 347193 | ANDERSON | Curb Cuts | DAVID MERRITT | Y | Y | S | 143 | RIVER RD |
| 3 | 344897 | AIKEN | Curb Cuts | EVA LOWE | Y | Y | S | 1635 | KEDRON CHURCH RD |
| 3 | 342337 | ABBEVILLE | Curb Cuts | LYNN LITTLETON | N | Y | S | 54 | EDGEWOOD ROAD |
| 3 | 350283 | AIKEN | Signage of Routes | HIGHWAY PATROL DISPATCHER | Y | Y | S | 209 | DAIRY RD |
| 3 | 350060 | ANDERSON | Signage of Routes | ROCHONDA | Y | Y | SC | 28 | SC 28 |
| 3 | 349656 | OCCONEE | Signage of Routes | ROLANNE LEE | Y | Y | S | 106 | NORTH AVENUE |
| 3 | 349709 | EDGEFIELD | Signage of Routes | CARLA MARTIN | Y | Y | S | 34 | SWEETWATER ROAD |
| 3 | 349869 | ANDERSON | Signage of Routes | TONY NORRIS | Y | Y | S | 632 | LINLEY STREET |
| 3 | 349389 | ANDERSON | Signage of Routes | DOUG | Y | Y | S | 70 | DOCHENO RD |
| 3 | 348869 | LAURENS | Signage of Routes | GREENWOOD PATROL | Y | Y | I | 385 | INTERSTATE 385 |
| 3 | 348659 | GREENWOOD | Signage of Routes | SCSHP | Y | Y | SC | 34 | ROUTE 34 |
| 3 | 347775 | OCCONEE | Signage of Routes | MIKE PELFREY | Y | Y | S | 12 | KNOX RD |
| 3 | 347500 | AIKEN | Signage of Routes | HIGHWAY PATROL | Y | Y | US | 78 | CHARLESTON HWY |
| 3 | 346026 | AIKEN | Signage of Routes | UNKNOWN CELL PHONE CALL IN | Y | Y | S | 902 | HAMBURG RD |
| 3 | 345799 | ANDERSON | Signage of Routes | NANCY THORSON | Y | Y | S | 34 | CONCORD ROAD |
| 3 | 350626 | AIKEN | Signage of Routes | MAYOR TODD ETHEREDGE | Y | Y | S | 5 | MAIN ST |
| 3 | 344748 | ANDERSON | Signage of Routes | ED EASTER | Y | Y | S | 65 | MANNING RD |
| 3 | 343776 | AIKEN | Signage of Routes | REP. J. ROLAND SMITH | Y | Y | S | 456 | HENDERSON ST |
| 3 | 340484 | AIKEN | Signage of Routes | JAMIE | Y | Y | S | 166 | UNION ST |
| 3 | 338746 | ANDERSON | Signage of Routes | NANCY THORSON | Y | Y | S | 34 | CONCORD ROAD |
| 3 | 331333 | ANDERSON | Signage of Routes | CORP ERVIN | Y | Y | US | 76 | US 76 |
| 3 | 317693 | OCCONEE | Signage of Routes | SAMMY GRANT | Y | Y | S | 26 | COFFEY RD |
| 3 | 316432 | OCCONEE | Signage of Routes | LUTHER LYLE | Y | Y | SC | 28 | BLU RIDGE BLVD |
| 3 | 349946 | ANDERSON | Traffic Signal | SHARON CARTER | Y | Y | SC | 28 | SC 28 |
| 3 | 349952 | ANDERSON | Traffic Signal | HOPE | Y | Y | SC | 81 | SC 81 |
| 3 | 349962 | ANDERSON | Traffic Signal | HOPE | Y | Y | SC | 86 | SC 86 |
| 3 | 349261 | ANDERSON | Traffic Signal | EDWARD WHITE | Y | Y | SC | 81 | SC 81 |
| 3 | 349772 | PICKENS | Traffic Signal | UNIVERSITY POLICE | Y | Y | S | 320 | PERIMETER ROAD |
| 3 | 349300 | PICKENS | Traffic Signal | PICKENS PD | Y | Y | US | 178 | MOOREFIELD MEMORIAL HIGHWAY |
| 3 | 349303 | PICKENS | Traffic Signal | HP | Y | Y | SC | 135 | FENDLETON STREET |
| 3 | 349293 | PICKENS | Traffic Signal | HP | Y | Y | S | 320 | PERIMETER ROAD |
| 3 | 349034 | PICKENS | Traffic Signal | HP | Y | Y | S | 29 | BRUSHY CREEK ROAD |
| 3 | 347481 | ANDERSON | Traffic Signal | DOUG | Y | Y | SC | 153 | SC 153 |
| 3 | 347872 | PICKENS | Traffic Signal | HP | Y | Y | SC | 93 | SOUTH NORRIS HIGHWAY |
| 3 | 343902 | ANDERSON | Traffic Signal | HOPE | Y | Y | SC | 153 | SC 153 |
| 3 | 343701 | ANDERSON | Traffic Signal | SHANNON KELLY | Y | Y | SC | 81 | SC 81 |
| 3 | 341128 | ANDERSON | Traffic Signal | CARLA | Y | Y | S | 520 | STANDRIDGE ROAD |
| 3 | 340829 | ANDERSON | Traffic Signal | CITY OF BELTON | Y | Y | US | 76 | US 76 |
| 3 | 340715 | ANDERSON | Traffic Signal | HOLLY HOWARD | Y | Y | SC | 20 | SC 20 |
| 3 | 336483 | ANDERSON | Traffic Signal | HWY PATROL | Y | Y | SC | 24 | SC 24 |
| 3 | 337571 | ANDERSON | Traffic Signal | HOPE | Y | Y | SC | 81 | SC 81 |
| 3 | 337573 | ANDERSON | Traffic Signal | HOPE | Y | Y | SC | 28 | SC 28 |
| 3 | 349401 | GREENWOOD | Pavement Markings | NIS LEE | Y | Y | SC | 254 | COKEBURY ROAD |
| 3 | 345072 | AIKEN | Pavement Markings | MAYOR TODD ETHEREDGE | Y | Y | S | 5 | MAIN ST |
| 3 | 348815 | ANDERSON | Guardrail | KEN PARKER | Y | Y | S | 203 | AUSTIN RD |
| 3 | 346777 | ANDERSON | Guardrail | DALE MCCUIRE | Y | Y | S | 200 | HARMONY ROAD |
| 3 | 338141 | ANDERSON | Guardrail | HOPE NICHOLS | Y | Y | I | 85 | I-85 |
| 3 | 336400 | ANDERSON | Guardrail | HWY PATROL | Y | Y | S | 1100 | CIVIC CENTER BOULEVARD |
| 3 | 334514 | ANDERSON | Guardrail | DOUG | Y | Y | I | 85 | I-85 |
| 4 | 350057 | GREENVILLE | Curb Cuts | JAMES T. GILBERT JR. | Y | Y | S | 535 | PARNELL BRIDGE |
| 4 | 348665 | SPARTANBURG | Curb Cuts | HERMAN MCKINNEY | Y | Y | S | 580 | PARK STREET @ INMAN |
| 4 | 340268 | SPARTANBURG | Curb Cuts | ROBERT MORRIS | Y | Y | S | 197 | OLD SPARTANBURG HIGHWAY @ MOORE & WOODRUFF |
| 4 | 342877 | SPARTANBURG | Curb Cuts | JOHN RYMER | Y | Y | S | 187 | FARFIELD ROAD @ CHESNEE |
| 4 | 337828 | GREENVILLE | Curb Cuts | KEN BANKS | Y | Y | S | 920 | STALLINGS RD |
| 4 | 349737 | SPARTANBURG | Signage of Routes | HWY PATROL | Y | Y | S | 224 | DILLARD ROAD @ REIDVILLE |
| 4 | 349441 | GREENVILLE | Signage of Routes | DIANE HAMMOND | Y | Y | S | 201 | LADY & ORR ST |
| 4 | 349166 | SPARTANBURG | Signage of Routes | RHONDA | Y | Y | S | 314 | RUSHING ROAD |
| 4 | 349648 | SPARTANBURG | Signage of Routes | SCOTT | Y | Y | S | 690 | MCCARTHUR STREET @ WOODRUFF |
| 4 | 349168 | SPARTANBURG | Signage of Routes | HWY PATROL | Y | Y | SC | 292 | HIGHWAY 292 @ INMAN |
| 4 | 349231 | SPARTANBURG | Signage of Routes | HWY PATROL | Y | Y | SC | 357 | SC-357 |
| 4 | 349650 | SPARTANBURG | Signage of Routes | 911 COMMUNICATION - AMY | Y | Y | S | 2 | HOWARD STREET @ UNA |
| 4 | 348857 | SPARTANBURG | Signage of Routes | GRADY | Y | Y | S | 183 | BLACKSTOCK ROAD @ LANDRUM & CAMPOBELLO |
| 4 | 348947 | SPARTANBURG | Signage of Routes | HWY PATROL | Y | Y | S | 592 | BENS CREEK ROAD |
| 4 | 348417 | SPARTANBURG | Signage of Routes | JIM POTTS | Y | Y | S | 202 | HARRIS BRIDGE ROAD |

Secretary of Transportation Report

7/21/2008

| Secretary of Transportation 460 Items Approved | | | | | | | | | |
|--|--------|-------------|-------------------|--------------------|-------|----------|------|-------|--|
| Cong Dist | Req.# | County | Request Type | Requestor | Meets | Approval | Type | Route | Road Name |
| 4 | 348299 | GREENVILLE | Signage of Routes | YVONNE MOORE | Y | Y | S | 846 | 4TH ST. WOODSIDE |
| 4 | 348445 | SPARTANBURG | Signage of Routes | PATROL DISPATCH | Y | Y | I | 65 | INTERSTATE 85 - NORTH BOUND |
| 4 | 347602 | SPARTANBURG | Signage of Routes | HWY PATROL | Y | Y | S | 138 | WEBBER ROAD |
| 4 | 347614 | SPARTANBURG | Signage of Routes | HWY PATROL | Y | Y | I | 585 | INTERSTATE 585 @ US176 TO SC9 |
| 4 | 347381 | GREENVILLE | Signage of Routes | YAH RATKE | Y | Y | SC | 14 | SC 14 |
| 4 | 347389 | GREENVILLE | Signage of Routes | BRIAN MURDOCH | Y | Y | S | 653 | OLD BOILING SPRINGS RD |
| 4 | 347269 | SPARTANBURG | Signage of Routes | HWY PATROL | Y | Y | I | 65 | INTERSTATE 85 - SOUTH BOUND |
| 4 | 347052 | SPARTANBURG | Signage of Routes | HWY PATROL | Y | Y | S | 262 | WILLIAMS STREET @ SPTBG |
| 4 | 346902 | SPARTANBURG | Signage of Routes | HWY PATROL | Y | Y | S | 64 | ANDERSON MILL ROAD |
| 4 | 347260 | SPARTANBURG | Signage of Routes | CITIZEN | Y | Y | S | 133 | MAYFIELD ROAD |
| 4 | 346768 | SPARTANBURG | Signage of Routes | HWY PATROL | Y | Y | S | 71 | CHURCH STREET @ COWPENS |
| 4 | 346587 | SPARTANBURG | Signage of Routes | HWY PATROL | Y | Y | SC | 85 | BUSINESS 85 |
| 4 | 346539 | SPARTANBURG | Signage of Routes | HWY PATROL | Y | Y | S | 90 | RIDDLE ROAD |
| 4 | 345787 | GREENVILLE | Signage of Routes | JACKIE BOMAR | Y | Y | S | 46 | ALTAMONT ROAD |
| 4 | 344316 | SPARTANBURG | Signage of Routes | HWY PATROL | Y | Y | SC | 295 | SOUTHFORT ROAD @ ROEBUCK, SPTBG & WHITESTONE |
| 4 | 343682 | SPARTANBURG | Signage of Routes | CHRIS GUY | Y | Y | US | 29 | WADE HAMPTON BLVD @ GREER |
| 4 | 343408 | UNION | Signage of Routes | 911 COMMUNICATIONS | Y | Y | S | 350 | WALNUT STREET |
| 4 | 340666 | GREENVILLE | Signage of Routes | RAY HARRISON | Y | Y | S | 434 | FAIRFOREST WAY |
| 4 | 338333 | SPARTANBURG | Signage of Routes | STEVE PATTON | Y | Y | S | 120 | PLANTATION DRIVE @ WOODRUFF |
| 4 | 334126 | SPARTANBURG | Signage of Routes | HWY PATROL | Y | Y | SC | 295 | SOUTHFORT RD |
| 4 | 330132 | SPARTANBURG | Signage of Routes | MARIA HORTON | Y | Y | SC | 56 | CEDAR SPRINGS ROAD |
| 4 | 305054 | GREENVILLE | Signage of Routes | MS. PAT MCCLINTICK | Y | Y | S | 146 | WOODRUFF |
| 4 | 350591 | SPARTANBURG | Traffic Signal | HP | Y | Y | S | 40 | NEW CUT ROAD @ SIGSBEE |
| 4 | 350594 | SPARTANBURG | Traffic Signal | HP | Y | Y | S | 430 | NAZARETH CHURCH ROAD @ MOORE & SPTBG |
| 4 | 350179 | SPARTANBURG | Traffic Signal | HP | Y | Y | SC | 292 | OLD SPARTANBURG RD. @ LYMAN |
| 4 | 350163 | GREENVILLE | Traffic Signal | HP | Y | Y | S | 21 | RUTHERFORD RD |
| 4 | 350597 | GREENVILLE | Traffic Signal | HP | Y | Y | US | 25 | WHITE HORSE RD. |
| 4 | 350176 | GREENVILLE | Traffic Signal | JEFF SPENCER | Y | Y | S | 453 | HARRISON BRIDGE RD |
| 4 | 349785 | GREENVILLE | Traffic Signal | TR PD | Y | Y | US | 276 | POINSETT HWY |
| 4 | 349799 | GREENVILLE | Traffic Signal | HP | Y | Y | US | 25 | US 25 |
| 4 | 349264 | GREENVILLE | Traffic Signal | HP | Y | Y | US | 25 | US 25 |
| 4 | 349171 | SPARTANBURG | Traffic Signal | RICK ANDERSON | Y | Y | SC | 9 | BOILING SPRINGS ROAD |
| 4 | 349773 | GREENVILLE | Traffic Signal | HP | Y | Y | US | 25 | US 25 |
| 4 | 349776 | GREENVILLE | Traffic Signal | HP | Y | Y | SC | 253 | STATE PARK RD |
| 4 | 349781 | SPARTANBURG | Traffic Signal | HP | Y | Y | S | 737 | BUD ARTHUR BRIDGE ROAD @ COWPENS |
| 4 | 349769 | SPARTANBURG | Traffic Signal | HP | Y | Y | US | 221 | US - 221 |
| 4 | 349770 | SPARTANBURG | Traffic Signal | HP | Y | Y | US | 221 | US - 221 |
| 4 | 349289 | GREENVILLE | Traffic Signal | HP | Y | Y | S | 347 | HUDSON RD |
| 4 | 349291 | GREENVILLE | Traffic Signal | HP | Y | Y | S | 312 | BATESVILLE RD. |
| 4 | 349292 | GREENVILLE | Traffic Signal | HP | Y | Y | SC | 253 | SC 253 |
| 4 | 349305 | GREENVILLE | Traffic Signal | HP | Y | Y | S | 21 | RUTHERFORD RD |
| 4 | 349307 | SPARTANBURG | Traffic Signal | HP | Y | Y | S | 604 | VALLEY FALLS ROAD |
| 4 | 349308 | SPARTANBURG | Traffic Signal | HP | Y | Y | US | 23 | SPARTANBURG HIGHWAY @ LYMAN & WELLFORD |
| 4 | 349287 | GREENVILLE | Traffic Signal | HP | Y | Y | S | 94 | EAST NORTH ST |
| 4 | 349288 | GREENVILLE | Traffic Signal | HP | Y | Y | US | 276 | US 276 |
| 4 | 349038 | GREENVILLE | Traffic Signal | HP | Y | Y | US | 25 | US 25 |
| 4 | 349032 | GREENVILLE | Traffic Signal | HP | Y | Y | US | 276 | US-276 |
| 4 | 349050 | GREENVILLE | Traffic Signal | HP | Y | Y | S | 94 | EAST NORTH ST |
| 4 | 349054 | GREENVILLE | Traffic Signal | HP | Y | Y | US | 276 | US-276 |
| 4 | 349248 | GREENVILLE | Traffic Signal | HP | Y | Y | SC | 253 | SC 253 |
| 4 | 349051 | GREENVILLE | Traffic Signal | HP | Y | Y | S | 20 | WOODSIDE AVE |
| 4 | 349249 | GREENVILLE | Traffic Signal | HP | Y | Y | US | 25 | US 25 |
| 4 | 347811 | SPARTANBURG | Traffic Signal | LAURA | Y | Y | S | 580 | PARK STREET @ INMAN |
| 4 | 347852 | SPARTANBURG | Traffic Signal | HWY PATROL | Y | Y | SC | 9 | HIGHWAY 9 @ CAMPOBELLO & LAKE BOWEN |
| 4 | 349052 | GREENVILLE | Traffic Signal | HP | Y | Y | S | 105 | BRAMLETT RD |
| 4 | 349267 | GREENVILLE | Traffic Signal | HP | Y | Y | S | 55 | FAIRVIEW RD |
| 4 | 349262 | SPARTANBURG | Traffic Signal | HP | Y | Y | US | 221 | US - 221 |
| 4 | 349283 | SPARTANBURG | Traffic Signal | HP | Y | Y | S | 47 | COUNTRY CLUB ROAD @ SPTBG |
| 4 | 349269 | SPARTANBURG | Traffic Signal | HP | Y | Y | US | 221 | US - 221 |
| 4 | 349272 | GREENVILLE | Traffic Signal | HP | Y | Y | SC | 146 | SC 146 |
| 4 | 349273 | GREENVILLE | Traffic Signal | HP | Y | Y | SC | 146 | WOODRUFF RD |
| 4 | 349270 | GREENVILLE | Traffic Signal | HP | Y | Y | S | 94 | OLD SPARTANBURG RD |
| 4 | 347973 | GREENVILLE | Traffic Signal | HP | Y | Y | US | 276 | US-276 |
| 4 | 347975 | GREENVILLE | Traffic Signal | HP | Y | Y | US | 25 | WHITE HORSE RD |
| 4 | 347976 | GREENVILLE | Traffic Signal | HP | Y | Y | S | 492 | PELHAM |
| 4 | 347978 | GREENVILLE | Traffic Signal | HP | Y | Y | S | 84 | OLD SPARTANBURG RD |
| 4 | 347969 | GREENVILLE | Traffic Signal | HP | Y | Y | S | 20 | WOODSIDE AVE |
| 4 | 327038 | GREENVILLE | Traffic Signal | NO INFO | Y | Y | US | 23 | US 25 |
| 4 | 347033 | GREENVILLE | Traffic Signal | HP | Y | Y | SC | 14 | SC-14 |
| 4 | 346589 | SPARTANBURG | Traffic Signal | HWY PATROL | Y | Y | US | 176 | ASHEVILLE HIGHWAY |
| 4 | 346467 | SPARTANBURG | Traffic Signal | STEWART ROBINSON | Y | Y | SC | 215 | HIGHWAY 215 @ PAULINE |
| 4 | 347035 | GREENVILLE | Traffic Signal | HP | Y | Y | S | 107 | BUTLER RD |
| 4 | 347032 | SPARTANBURG | Traffic Signal | HP | Y | Y | SC | 295 | BLACKSTOCK ROAD (E) & (W) ARCADIA |
| 4 | 345916 | SPARTANBURG | Traffic Signal | HWY PATROL | Y | Y | S | 241 | WALLACE AVE. |

Secretary of Transportation Report

7/21/2008

Secretary of Transportation 460 Items Approved

| Cong Dist | Req # | County | Request Type | Requestor | Meets | Approval | Type | Route | Road Name |
|-----------|--------|--------------|-------------------|---------------------------------------|-------|----------|------|------------|---|
| 4 | 345911 | SPARTANBURG | Traffic Signal | NANCY | Y | Y | US | 29 | W O EZELL BLVD |
| 4 | 344172 | SPARTANBURG | Traffic Signal | HWY PATROL | Y | Y | US | 29 | MAIN STREET @ SPTBG |
| 5 | 349926 | FAIRFIELD | Curb Cuts | TIMOTHY WHITE | Y | Y | S | 247 | ST BARNABAS CHURCH RD. |
| 5 | 349955 | FAIRFIELD | Curb Cuts | RALPH PIERSON | Y | Y | S | 41 | OLD RIVER ROAD |
| 5 | 350046 | YORK | Curb Cuts | JOE FALLS | Y | Y | S | 152 | BAIRD ROAD |
| 5 | 349916 | YORK | Curb Cuts | JIMMIE LANGLEY | Y | Y | S | 245 | PORTER |
| 5 | 349725 | LEE | Curb Cuts | JAMES DOVERSPIKE | Y | Y | S | 31 | JAMESTOWN ROAD |
| 5 | 349835 | LANCASTER | Curb Cuts | SCOTT STEELE | Y | Y | S | 541 | DOUGLAS ROAD |
| 5 | 349710 | LANCASTER | Curb Cuts | RYAN DEESE | Y | Y | S | 341 | MINOR STREET (LANCASTER) |
| 5 | 348937 | YORK | Curb Cuts | DAWN LOVE | Y | Y | S | 1115 | TREXLER LANE |
| 5 | 347953 | CHESTERFIELD | Curb Cuts | ROY DRURY | Y | Y | S | 654 | LESTER HICKS/VIRGIL GRIFFIN |
| 5 | 347166 | YORK | Curb Cuts | FREN & ANDREA LADRACH | Y | Y | S | 1076 | ELIZABETH - CLOVER |
| 5 | 346880 | LANCASTER | Curb Cuts | KEVIN MULCANKEY | Y | Y | S | 205 | HOKE ROAD |
| 5 | 344088 | KERSHAW | Curb Cuts | MARVIN & CANDICE VERHEY | Y | Y | S | 802 | HARBOR VIEW ROAD |
| 5 | 343680 | YORK | Curb Cuts | STEPHEN MCATEER | Y | Y | S | 82 | CHAPPELL |
| 5 | 343100 | NEWBERRY | Curb Cuts | WAYNE R. HOLLIS | Y | Y | S | 39 | HOLY TRINITY CHURCH ROAD |
| 5 | 341309 | NEWBERRY | Curb Cuts | MARITIME CONSTRUCTION DEVELOPMENT LLC | Y | Y | S | 505 | HILLBROOK LANE |
| 5 | 339956 | YORK | Curb Cuts | JEANETTE HICKS | Y | Y | S | 691 | INDIAN TRAIL |
| 5 | 339976 | KERSHAW | Curb Cuts | MICHAEL A. FOX | Y | Y | S | 403 | TICKLE HILL RD. |
| 5 | 338655 | NEWBERRY | Curb Cuts | LOVES TRAVEL STOP | Y | Y | S | 804 | DUSTY ROAD (FRONTAGE RD) |
| 5 | 32249 | YORK | Curb Cuts | JAMES TRAYNOR/CLEAR SPRINGS LLC | Y | Y | S | 251 | GREY ROCK |
| 5 | 350088 | LEE | Signage of Routes | CENTRAL DISPATCH | Y | Y | SC | 34 SC - 34 | WEST CHURCH STREET TO CAMDEN |
| 5 | 350094 | NEWBERRY | Signage of Routes | GREENWOOD PATROL | Y | Y | S | 258 | VINCENT STREET |
| 5 | 350015 | SUMTER | Signage of Routes | BEN CARSON | Y | Y | S | 223 | CATCHALL TOWER RD. |
| 5 | 349558 | CHESTER | Signage of Routes | HARTIS | Y | Y | S | 197 | RIVER ROAD |
| 5 | 349574 | YORK | Signage of Routes | AKY HUDSON | Y | Y | S | 985 | CAMBRIDGE CIRCLE |
| 5 | 349384 | YORK | Signage of Routes | CHESTER MILLER | Y | Y | SC | 901 | SC 901 |
| 5 | 349641 | CHESTERFIELD | Signage of Routes | IE 911 | Y | Y | SC | 145 | SC 145 |
| 5 | 349132 | CHESTER | Signage of Routes | SAM GUZA | Y | Y | S | 1 | YORK ROAD |
| 5 | 349102 | FLORENCE | Signage of Routes | JOHN GERMAIN | Y | Y | S | 1598 | EDGEFIELD ROAD |
| 5 | 349099 | FLORENCE | Signage of Routes | JOHN GERMAIN | Y | Y | S | 1598 | EDGEFIELD ROAD |
| 5 | 348844 | DILLON | Signage of Routes | CENTRAL | Y | Y | S | 109 | 4TH AVE |
| 5 | 348958 | SUMTER | Signage of Routes | HIGHWAY PATROL DISPATCH | Y | Y | S | 795 | WEN-LE DR |
| 5 | 348987 | YORK | Signage of Routes | HIGHWAY PATROL | Y | Y | S | 1524 | BIRCHWOOD |
| 5 | 348739 | FLORENCE | Signage of Routes | MICHAEL ALEXANDER | Y | Y | S | 663 | BUNCH STREET |
| 5 | 348458 | CHEROKEE | Signage of Routes | LAWRENCE FOSTER | Y | Y | SC | 18 | NORTH LIMESTONE STREET |
| 5 | 345325 | CHEROKEE | Signage of Routes | HWY PATROL | Y | Y | S | 52 | HOLLY GROVE ROAD |
| 5 | 344903 | FAIRFIELD | Signage of Routes | MARY THOMAS | Y | Y | S | 98 | PALMETTO AVENUE |
| 5 | 343815 | LANCASTER | Signage of Routes | DR. KENNY W. ROSE, PASTOR | Y | Y | SC | 200 | GREAT FALLS HIGHWAY |
| 5 | 343751 | LANCASTER | Signage of Routes | FRANK KEEL | Y | Y | SC | 91 | VETERANS MEMORIAL HIGHWAY (SC-9 BYPASS) |
| 5 | 343609 | CHEROKEE | Signage of Routes | TIM CLARK (SHERIFF DEPT.) | Y | Y | S | 97 | GAM RIDGE ROAD |
| 5 | 343297 | CHEROKEE | Signage of Routes | LAW ENFORCEMENT | Y | Y | S | 85 | INTERSTATE |
| 5 | 343039 | SUMTER | Signage of Routes | EVIAN | Y | Y | S | 1342 | OLD CAMDEN HWY. (DALZELL HWY.) |
| 5 | 340992 | LANCASTER | Signage of Routes | DENNI DONAHUE | Y | Y | SC | 200 | MONROE HIGHWAY |
| 5 | 340302 | CHEROKEE | Signage of Routes | BILLY PENNINGTON | Y | Y | SC | 11 | FLOYD BAKER BLVD |
| 5 | 349933 | CHEROKEE | Traffic Signal | CHEROKEE COUNTY 911 DISPATCH | Y | Y | US | 29 | CHEROKEE AVENUE |
| 5 | 349915 | CHEROKEE | Traffic Signal | HWY. PATROL | Y | Y | SC | 18 | LIMESTONE STREET |
| 5 | 349768 | DARLINGTON | Traffic Signal | CITY OF HARTSVILLE | Y | Y | SC | 151 | SC 151 |
| 5 | 349793 | NEWBERRY | Traffic Signal | COMPLEX | Y | Y | S | 60 | MAIN STREET (NBY) |
| 5 | 349535 | DARLINGTON | Traffic Signal | DARLINGTON | Y | Y | US | 52 | MAIN STREET US52 BUS |
| 5 | 349844 | FAIRFIELD | Traffic Signal | CENTRAL DISPATCH | Y | Y | S | 3 | LONGTOWN ROAD |
| 5 | 349565 | LANCASTER | Traffic Signal | WILLIAM P. CATOE | Y | Y | US | 521 | KERSHAW CAMDEN HIGHWAY |
| 5 | 351917 | DARLINGTON | Traffic Signal | RICHARD DENT | Y | Y | US | 15 | US 15 |
| 5 | 344962 | DARLINGTON | Pavement Markings | WILLIAM ELMORE | Y | Y | S | 354 | ROGERS ROAD |
| 5 | 348068 | CHEROKEE | Pavement Markings | CLAUDIA | Y | Y | S | 440 | NANCY CREEK ROAD |
| 5 | 345315 | CHEROKEE | Guardrail | REP. OLIN PHILLIPS | Y | Y | S | 21 | ANTIOCH ROAD |
| 5 | 342969 | CHEROKEE | Guardrail | FLOYD SPARKS | Y | Y | S | 71 | CONCORD ROAD |
| 5 | 350538 | FLORENCE | Curb Cuts | JERRY COKER | Y | Y | S | 31 | EVANS STREET |
| 5 | 350496 | BAMBERG | Curb Cuts | JOE FOLK, JR | Y | Y | S | 428 | ASHTON ROAD |
| 5 | 348986 | DORCHESTER | Curb Cuts | DONNA TRAVELSTEAD | Y | Y | S | 548 | CHEYENNE ROAD |
| 5 | 348998 | BERKELEY | Curb Cuts | EDWARD F. WILLIARD | Y | Y | S | 32 | CPYRESS CAMPGROUND ROAD |
| 5 | 349071 | BERKELEY | Curb Cuts | JAMES GARRETT | Y | Y | S | 395 | ALBERT STORM |
| 5 | 348845 | CLARENDON | Curb Cuts | ROY KNIGHT | Y | Y | S | 674 | RANDALL MARION BLVD |
| 5 | 348346 | ORANGEBURG | Curb Cuts | RASHANDA FAIREY | Y | Y | S | 80 | CATTLE CREEK ROAD |
| 5 | 348407 | ORANGEBURG | Curb Cuts | ANTHONY ONEAL | Y | Y | S | 81 | KENNERLY RD. |
| 5 | 348587 | ORANGEBURG | Curb Cuts | BARBARA BUCKMAN | Y | Y | S | 1066 | RIGGS ST |
| 5 | 349225 | ORANGEBURG | Curb Cuts | DANIEL P. CAISON | Y | Y | S | 92 | TWO CHURCH ROAD (HOLLY HILL) |
| 5 | 348200 | BERKELEY | Curb Cuts | ROBERT J. BRADLEY | Y | Y | S | 127 | BETSY HOLE ROAD |
| 5 | 344389 | BERKELEY | Curb Cuts | CENTEX HOMES | Y | Y | S | 1127 | VICTORIA |
| 5 | 350059 | COLLETON | Signage of Routes | JIMMY BRYANT | Y | Y | S | 329 | POLK ROAD |
| 5 | 350009 | SUMTER | Signage of Routes | DISPATCH | Y | Y | S | 413 | INDUSTRIAL RD |
| 5 | 349978 | CLARENDON | Signage of Routes | LOUISE HUTCHINSON | Y | Y | US | 15 | ST. PAUL ROAD |
| 5 | 349715 | ORANGEBURG | Signage of Routes | WATTY | Y | Y | S | 1060 | CEMETERY STREET |
| 5 | 351058 | RICHLAND | Signage of Routes | MS. KIM SABB | Y | Y | S | 73 | COLUMBIA DR |
| 5 | 350207 | ORANGEBURG | Signage of Routes | KIM DABY | Y | Y | S | 878 | COLUMBIA AVE |
| 5 | 350873 | RICHLAND | Signage of Routes | MS. MARGIE NASH | Y | Y | US | 21 | MAIN ST (NORTH MAIN) |

Secretary of Transportation Report

7/21/2008

| Secretary of Transportation 450 Items Not Approved | | | | | | | | | | | |
|--|--------|------------|-------------------|---------------------|-------|----------|------|-------|-------------------------|---|--|
| Cong Dist | Req.# | County | Request Type | Requestor | Modls | Approval | Type | Route | Road Name | Justification | |
| 1 | 347645 | GEORGETOWN | Signage of Routes | KAREN KOMAR | N | N | S | 157 | PRINCE STREET | THE INSTALLATION OF A FOUR-WAY STOP IS NOT RECOMMENDED BASED ON TRAFFIC VOLUMES AND CRASH EXPERIENCE. IT IS RECOMMENDED THAT LIMBS BE TRIMMED AND THE STOP LINES AND CROSSWALK BE REMARKED. ALSO, THE CITY OF GEORGETOWN IS REQUESTED TO MAINTAIN VEGETATION IN THEIR LANDSCAPED MEDIANS. SEE LETTER DATED 7-2-08 [S1578594(7-08)]. | |
| 1 | 347221 | CHARLESTON | Signage of Routes | MS. CINDY L. HOPE | N | N | S | 621 | WAPPOO DRIVE | SECTION THAT MS. HOPE IS CONCERNED ABOUT IS MAINTAINED BY THE CITY OF CHARLESTON. THAT SECTION IS ALREADY POSTED 25 MPH. SHE SAID IT WAS NOT NECESSARY TO POST THE .1 MILE SECTION THAT WE MAINTAIN. NO OTHER ACTION REQUIRED. | |
| 1 | 344943 | CHARLESTON | Signage of Routes | MRS. N.E. COOPER | N | N | S | 2385 | MIDVALE RD. | INTERSECTIONS WERE REVIEWED AND DO NOT MEET TRAFFIC CALMING GUIDELINES FOR ALL-WAY STOPS. REQUESTOR WAS REFERRED TO COUNTY FOR REVIEW FOR SPEED HUMPS | |
| 1 | 342172 | CHARLESTON | Signage of Routes | NANCY PELLATT | N | N | S | 98 | GUERINS BRIDGE ROAD | ROADWAY WAS PREVIOUSLY REVIEWED AND 45 MPH SPEED LIMIT IS APPROPRIATE. | |
| 1 | 337606 | DORCHESTER | Signage of Routes | MS. DONNA MOORE | N | N | S | 410 | STRATTON DRIVE | ROADWAY WAS REVIEWED AND SPEED LIMIT IS APPROPRIATE FOR CONDITIONS. ALL WAY STOPS ARE NOT JUSTIFIED BASED ON VOLUME DATA GATHERED. | |
| 1 | 348459 | CHARLESTON | Pavement Markings | MONTE MAGIA | N | N | SC | 171 | FOLLY ROAD | REVIEW OF LOCATION FOUND THAT MARKINGS ARE FADED. THIS LOCATION IS ON A ROTATION FOR MARKINGS AND WILL BE MARKED WITH THE NEXT MARKING CONTRACT. REQUESTOR WAS NOTIFIED. NO FURTHER ACTION. | |
| 1 | 339788 | CHARLESTON | Pavement Markings | ANTHONY KING | N | N | S | 75 | ASHLEY PHOSPHATE | INTERSECTION WAS REVIEWED AND PHASING WILL BE MODIFIED TO A PROTECTED LEFT TURN. LEFT TURN LANE WILL NOT BE EXTENDED AS REQUESTED. LENGTH IS SUFFICIENT | |
| 1 | 351431 | CHARLESTON | Pavement Markings | STEVE CARRON | N | N | S | 2088 | NEEDLERUSH PARKWAY | NEEDLERUSH PARKWAY IS A TWO LANE 30 MPH RESIDENTIAL STREET WITH MARKED 5 FOOT BIKE LANES IN EACH DIRECTION. THE STANDARD PAVEMENT MARKING SCHEME FOR THIS CONDITION IS CENTERLINE AND EDGELINE PAVEMENT MARKINGS. THE PLACEMENT OF RUMBLE STRIPS ARE NOT RECOMMENDED FOR RESIDENTIAL AREAS DUE TO THE NOISE GENERATED. | |
| 2 | 349904 | JASPER | Curb Cuts | LEE GADSON | N | N | S | 430 | DASHER ROAD | PROPERTY DO HAVE EXCESS OFF OF COUNTY DIRT ROAD. | |
| 2 | 349864 | JASPER | Curb Cuts | JEFFREY L. FERGUSON | N | N | S | 171 | CAL CAUSWAY ROAD | PROPERTY OWNER HAS EXCESS TO PROPERTY OFF OF EXISTING EASEMENT. | |
| 2 | 348401 | BARNWELL | Curb Cuts | SHERRI ANNIE BELL | N | N | S | 335 | CHRISTIAN ROAD | CANNOT INSTALL DRIVE WITHOUT COPY OF PLAT OR SEPTIC TANK PERMIT. LOGGING OPERATIONS ARE BEING PERFORMED IN AREA AND I HAVE TO BE REASONABLY CERTAIN THIS IS FOR HOUSE AND NOT FOR LOGGERS OR ACCESS FOR PERSON WHO OWNS TREES. WILL WAIT 30 DAYS FOR DOCUMENTATION. | |
| 2 | 340601 | JASPER | Curb Cuts | GABRIEL ALMEIDA | N | N | S | 341 | FORDVILLE ROAD | DO NOT MEETS S.C.D.O.T. REQUIREMENT BECAUSE IT ALREADY HAS ONE RESIDENTIAL DRIVEWAY. | |
| 2 | 338700 | JASPER | Curb Cuts | ALLEN DELOACH | N | N | S | 341 | FORDVILLE ROAD | DO NOT MEETS S.C.D.O.T. REQUIREMENTS BECAUSE THIS PROPERTY ALREADY HAS ONE RESIDENTIAL DRIVEWAY | |
| 2 | 350153 | ALLENDALE | Signage of Routes | TERRIE BESSELLIEU | N | N | S | 43 | CHARLESTON AVE. - SOUTH | COMMERCIAL PROPERTY - EXPLAINED TO MS BESSELLIEU THAT SCDOT DID NOT INSTALL SIGNS ON PRIVATE COMMERCIAL PROPERTY | |
| 2 | 350172 | ALLENDALE | Signage of Routes | TERRIE BESSELLIEU | N | N | S | 27 | WATER ST. | COMMERCIAL PROPERTY - EXPLAINED TO MS BESSELLIEU THAT SCDOT DID NOT INSTALL SIGNS ON PRIVATE COMMERCIAL PROPERTY | |

Secretary of Transportation Report

7/21/2008

Secretary of Transportation 460 Items Approved

| Cong Dist | Reg. # | County | Request Type | Requestor | Meets | Approval | Type | Route | Road Name |
|-----------|--------|------------|-------------------|------------------------|-------|----------|------|-------|---------------------|
| 6 | 349060 | CHARLESTON | Signage of Routes | FRANK SMITH | Y | Y | US | 78 | US 78 |
| 6 | 348889 | FLORENCE | Signage of Routes | KAY | Y | Y | S | 107 | ALLIGATOR ROAD |
| 6 | 348890 | FLORENCE | Signage of Routes | KAY | Y | Y | SC | 51 | PAMPLICO HIGHWAY |
| 6 | 348728 | FLORENCE | Signage of Routes | MC ELVEEN & HWY PATROL | Y | Y | S | 1744 | FREIGHT ROAD |
| 6 | 348996 | ORANGEBURG | Signage of Routes | TCO RAMAGE | Y | Y | S | 1343 | SHILLINGS BRIDGE RD |
| 6 | 348546 | FLORENCE | Signage of Routes | J. B. WASHINGTON | Y | Y | S | 1217 | GREY STREET |
| 6 | 348558 | CLARENDON | Signage of Routes | JOHN STEWART | Y | Y | S | 260 | GREENALL ROAD |
| 6 | 348544 | FLORENCE | Signage of Routes | J. B. WASHINGTON | Y | Y | S | 1217 | GREY STREET |
| 6 | 352958 | SUMTER | Signage of Routes | DISPATCH | Y | Y | S | 276 | GRON ST. |
| 6 | 347754 | RICHLAND | Signage of Routes | BERNICE SCOTT | Y | Y | S | 2505 | FLAMINGO DR |
| 6 | 349798 | RICHLAND | Signage of Routes | MS BERNICE SCOTT | Y | Y | S | 2503 | WINTER PARK DR |
| 6 | 349802 | RICHLAND | Signage of Routes | MS BERNICE SCOTT | Y | Y | S | 2504 | TAVINEER DR |
| 6 | 346774 | FLORENCE | Signage of Routes | TERRY TUCKER | Y | Y | S | 635 | ST. JAMES RD |
| 6 | 346769 | FLORENCE | Signage of Routes | TERRY TUCKER | Y | Y | S | 635 | ST. JAMES RD |
| 6 | 346709 | ORANGEBURG | Signage of Routes | BOBBY DUKES | Y | Y | S | 63 | HUDSON RD |
| 6 | 345838 | CHARLESTON | Signage of Routes | HANAHAN POLICE | Y | Y | S | 186 | RAIL ROAD AVENUE |
| 6 | 343888 | CHARLESTON | Signage of Routes | HERNAN PENIA, DIRECTOR | Y | Y | S | 1037 | CANNON |
| 6 | 345452 | ORANGEBURG | Signage of Routes | ENEREST BAIR | Y | Y | S | 63 | HUDSON RD |
| 6 | 343547 | ORANGEBURG | Signage of Routes | GLORIA CHRISTOPHER | Y | Y | S | 1085 | DAWSEY STREET |
| 6 | 343483 | COLLETON | Signage of Routes | RICHARD MCMILLAN | Y | Y | SC | 641 | CONFEDERATE HWY |
| 6 | 343588 | FLORENCE | Signage of Routes | ANDY | Y | Y | SC | 51 | PAMPLICO HIGHWAY |
| 6 | 355052 | BAMBERG | Signage of Routes | WILLIE NIMMONS | Y | Y | S | 32 | GOVAN ROAD |
| 6 | 354897 | ORANGEBURG | Signage of Routes | JIM ULMER | Y | Y | SC | 6 | OLD HUNTER SIX |
| 6 | 341807 | ORANGEBURG | Signage of Routes | TOWN OF NORWAY | Y | Y | US | 321 | SAVANNAH HWY |
| 6 | 340976 | ORANGEBURG | Signage of Routes | WITHERSPOON | Y | Y | SC | 3 | DEPOT ST |
| 6 | 340712 | ORANGEBURG | Signage of Routes | ENEREST BAIR | Y | Y | S | 118 | HENRY ROAD |
| 6 | 323890 | COLLETON | Signage of Routes | OLIVIA PADGETT | Y | Y | SC | 174 | |
| 6 | 351366 | DORCHESTER | Traffic Signal | SUMMERVILLE PD | Y | Y | US | 17 | NORTH MAIN STREET |
| 6 | 351923 | FLORENCE | Traffic Signal | SCHIP | Y | Y | S | 13 | CHEROKEE ROAD |
| 6 | 351926 | FLORENCE | Traffic Signal | SCHIP | Y | Y | US | 52 | IRBY STREET |
| 6 | 351357 | DORCHESTER | Traffic Signal | DICK CUFFMILLER | Y | Y | SC | 642 | DORCHESTER ROAD |
| 6 | 351345 | BERKELEY | Traffic Signal | HIGHWAY PATROL | Y | Y | US | 17 | NORTH HIGHWAY 17-A |
| 6 | 347822 | CHARLESTON | Guardrail | SC HWY PATROL | Y | Y | I | 26 | I-26 |

Secretary of Transportation Report

7/21/2008

| Secretary of Transportation 460 Items Not Approved | | | | | | | | | | |
|--|--------|-----------|-------------------|------------------------|-------|----------|------|-------|---------------------|--|
| Cong Dist | Req. # | County | Request Type | Requestor | Meets | Approval | Type | Route | Road Name | Justification |
| 2 | 350144 | ALLENDALE | Signage of Routes | TERRIE BESSELLIEU | N | N | S | 16 | SALUDA AVE. | COMMERCIAL PROPERTY - EXPLAINED TO MS. BESSELLIEU THAT SCDOT DOES NOT PUT SIGNS ON PRIVATE COMMERCIAL PROPERTY |
| 2 | 349855 | LEXINGTON | Signage of Routes | MS. MARGARITA QUINTANA | N | N | S | 70 | TWO NOTCH RD | BASED ON SPEED STUDY, THE 85 % SPEED IS 49 MPH. NO CHANGE TO THE POSTED 45 MPH SPEED LIMIT IS RECOMMENDED AT THIS TIME. |
| 2 | 347240 | BEAUFORT | Signage of Routes | CHRISTIAN TRASK | N | N | S | 838 | CHOWAN CREEK RD | LOCATION WAS REVIEWED AND SIGN IS ALREADY ATTACHED TO END STATE MAINTENANCE SIGN. |
| 2 | 345899 | RICHLAND | Signage of Routes | HAY COMMANDER | N | N | S | 1332 | SARATOGA RD | DO NOT RECOMMEND PLACING 'NO PARKING' SIGNS IN FRONT OF RESIDENTIAL HOUSES. CITIZEN WAS NOTIFIED VIA PHONE OF DECISION. |
| 2 | 350613 | LEXINGTON | Signage of Routes | MS JULIANNE LEWIS | N | N | I | 20 | I-20 | BASED ON A PREVIOUS REVIEW BY HQ TRAFFIC ENGINEERING ADDITIONAL SIGNING FOR LEXINGTON NOT RECOMMENDED AT THIS TIME. |
| 2 | 341451 | BEAUFORT | Signage of Routes | MARK SECENGER | N | N | US | 278 | FORDING ISLAND ROAD | SIGNING WAS REVIEWED AND IS APPROPRIATE. SIGNS ARE OVERSIZED AND PLACED PROPERLY |
| 2 | 339528 | JASPER | Signage of Routes | WENDY BEARD | N | N | US | 278 | GRAYS HIGHWAY | SIGN WAS REVIEWED AND IS THE APPROPRIATE SIZE |
| 2 | 331090 | LEXINGTON | Signage of Routes | ALVIN BOZARD | N | N | S | 239 | WEED | WE DO NOT RECOMMEND LOWERING THE POSTED SPEED LIMIT AT THIS TIME. THE CURVE AT MR. BOZARD RESIDENCE IS POSTED WITH CURVE WARNING SIGNS AND 40-MPH SPEED PLATES. |
| 2 | 317057 | LEXINGTON | Signage of Routes | SUSAN WHITAKER | N | N | S | 1075 | HARBOR HEIGHTS DR. | CHANGE IN THE EXISTING SPEED LIMIT IS NOT RECOMMENDED, AS THE DEPARTMENT MUST SET SPEED LIMITS THAT ARE REALISTIC AND REFLECT ROAD CONDITIONS IN ORDER TO INSURE DRIVER COMPLIANCE AND PERMIT REASONABLE ENFORCEMENT. IF SPEEDING IS ACCRUING THEN ENFORCEMENT OF THE POSTED SPEED LIMIT IS THE PROPER RESPONSE. NOT A REDUCTION IN THE POSTED SPEED LIMIT. |
| 2 | 346706 | AIKEN | Traffic Signal | SCHP | N | N | SC | 4 | | RUNNING CORRECT CYCLE PLANS FOR SYSTEM. |
| 2 | 345959 | LEXINGTON | Traffic Signal | MARY RUSSELL | N | N | S | 77 | BARR RD. | DURING A PREVIOUS REVIEW OF THIS INTERSECTION, SOME DELAYS WERE OBSERVED, PARTICULARLY DURING THE PEAK TRAFFIC PERIODS. HOWEVER, THE TRAFFIC COUNT CONDUCTED AT THIS LOCATION REVEALED THAT TRAFFIC SIGNAL WARRANTS ARE NOT YET FULLY MET. IT IS ANTICIPATED, THOUGH, THAT THE NEED FOR SIGNALIZATION WILL INCREASE AS ADDITIONAL DEVELOPMENT OCCURS IN THIS AREA. IN ORDER FOR A TRAFFIC SIGNAL TO FUNCTION APPROPRIATELY, LEFT TURN LANES WOULD BE NEEDED PRIOR TO A SIGNAL BEING INSTALLED. |
| 3 | 348377 | ABBEVILLE | Curb Cuts | ANTHONY CLINKSCALES | N | N | S | 202 | HAYNES STREET | DUPLICATE ENTRY. SEE WORK REQUEST # 348381 |
| 3 | 346635 | ANDERSON | Curb Cuts | ELAINE ADAMS | N | N | S | 280 | BOSCOBEL ROAD | 199 FT OF SIGHT DISTANCE WB. 122 FT OF SIGHT DISTANCE EB. SPEED LIMIT 45 96 FT FROM PROPERTY LINE. 236 FT OF ROAD FRONTAGE. THIS WILL HAVE TO BE DONE UNDER AN ENCROACHMENT PERMIT SINCE THERE IS NO SIGHT DISTANCE. |
| 3 | 345813 | ANDERSON | Curb Cuts | FRANK WENTZKY | N | N | S | 76 | MIDWAY ROAD | DENIED. DRIVEWAY WILL BE LOCATED TO CLOSE TO EXISTING DRIVEWAY. APPROPRIATE SPACED LOCATION WAS DENIED BY OWNER AND ONLY WANTS DRIVE NEXT TO EXISTING DRIVEWAY. |
| 3 | 338590 | ANDERSON | Curb Cuts | JEREMY MOORE | N | N | S | 57 | SIX & TWENTY ROAD | DRIVEWAY DOES NOT MEET SIGHT DISTANCE. OWNER WILL HAVE TO SIGN ENCROACHMENT PERMIT RELIEVING SCDOT OF LIABILITY. |

Secretary of Transportation Report

7/21/2008

| Secretary of Transportation 460 Items Not Approved | | | | | | | | | | |
|--|--------|-------------|-------------------|--|-------|----------|------|-------|--|--|
| Cong Dist | Reg.# | County | Request Type | Requestor | Meets | Approval | Type | Route | Road Name | Justification |
| 3 | 347366 | OCONEE | Signage of Routes | KEVIN MCCracken | N | N | SC | 130 | SC-130 | SPEED LIMIT POSTED 45, GUARD RAIL IN PLACE WHERE NEEDED, SHOULDERS ARE IN GOOD CONDITION, PAVEMENT MARKINGS UP TO DATE, WARNING SIGNS IN PLACE. NO ACTION NEEDED |
| 3 | 346637 | ANDERSON | Signage of Routes | TOM TOMSHAK | N | N | I | 85 | I-85 | CANNOT PUT THIS SIGN ON I-85. NO ACTION AT THIS TIME |
| 3 | 345793 | OCONEE | Signage of Routes | STEVE MCCracken | N | N | SC | 28 | HIGHLANDS HIGHWAY | RT. TURN LANE MARKED WITH 200' STORAGE PRIOR TO PARKING SPACES. VEHICLES DISREGARDING PAVEMENT MARKINGS. NO CHANGES NEEDED. |
| 3 | 343761 | AIKEN | Signage of Routes | REV. HENRY INGRAM | N | N | SC | 125 | ATOMIC RD | MT. ZION BAPTIST CHURCH IS LOCATED ALONG A STRAIGHT SECTION AND THE SIGHT DISTANCE FROM THE CHURCH DRIVEWAY IS EXCELLENT IN BOTH DIRECTIONS. TYPICALLY, CHURCH WARNING SIGNS ARE INSTALLED AT LOCATIONS WHERE THE VISIBILITY TO OR FROM THE CHURCH DRIVEWAY IS LIMITED. SINCE THE VISIBILITY FROM THE CHURCH DRIVE IS MORE THAN ADEQUATE, WE DO NOT RECOMMEND ANY CHANGES IN THE TRAFFIC CONTROL AT THIS TIME. |
| 3 | 343753 | AIKEN | Signage of Routes | MS. MARGARET POPE, CITIZEN/CHURCH MEMBER | N | N | S | 68 | WOMPHATH RD | SPRING GROVE BAPTIST CHURCH IS LOCATED ALONG A STRAIGHT SECTION AND THE SIGHT DISTANCE FROM THE CHURCH DRIVEWAY IS EXCELLENT IN BOTH DIRECTIONS. TYPICALLY, CHURCH WARNING SIGNS ARE INSTALLED AT LOCATIONS WHERE THE VISIBILITY TO OR FROM THE CHURCH DRIVEWAY IS LIMITED. SINCE THE VISIBILITY FROM THE CHURCH DRIVE IS MORE THAN ADEQUATE, WE DO NOT RECOMMEND ANY CHANGES IN THE TRAFFIC CONTROL AT THIS TIME. |
| 3 | 336230 | ANDERSON | Signage of Routes | DEBBIE WALKER | N | N | S | 77 | BEAVERDAM ROAD | SPEED LIMIT IS OK, SIGHT DISTANCE BEYOND MIN. NO HORSES NOTED IN THE AREA OF ANY HOUSES. NO ACTION AT THIS TIME |
| 3 | 329592 | AIKEN | Signage of Routes | HENRY HOLLEY, CHAIRMAN OF DIACONATE | N | N | SC | 118 | HITCHCOCK PKWY | EXISTING SPEED LIMIT IS APPROPRIATE AND NO CHANGE IS RECOMMENDED. ONLY ACCIDENTS REPORTED IN THIS SECTION WERE REAR-END TYPE. THERE IS A CONSTRUCTION PROJECT IN THE WORKS TO PROVIDE LEFT TURN LANE AT CHURCH DRIVEWAY. |
| 3 | 326381 | ANDERSON | Signage of Routes | SUSAN ASHLEY | N | N | SC | 81 | SC 81 | PRIVATE DRIVE. NO ACTION |
| 3 | 321240 | OCONEE | Signage of Routes | CRESCENT RESOURCES/BRIAN GOSSEY | N | N | SC | 130 | STAMP CREEK ROAD | S.D. IS GOOD NO CHANGES NEEDED |
| 3 | 301702 | OCONEE | Signage of Routes | SUE PECK | N | N | S | 676 | HILLDALE ROAD | STUDY COMPLETE. NO ACTION |
| 3 | 308874 | ANDERSON | Traffic Signal | ROBERT S. BROCK | N | N | SC | 28 | SC 28 BUSINESS | NO ACTION |
| 3 | 342725 | ANDERSON | Pavement Markings | PAMELA | N | N | US | 29 | US 29 NORTH | NO ACTION, DUPLICATE REQUEST. |
| 3 | 334978 | OCONEE | Pavement Markings | SCHOOL RESOURCE OFFICER NORMAN DUKE | N | N | S | 73 | CRESTWOOD DRIVE | NO ACTION |
| 3 | 324478 | ANDERSON | Pavement Markings | STEPHAN JONES, SAFETY COORDINATOR | N | N | S | 274 | FANT STREET | EXISTING CROSSWALK AT SIGNAL, JUST DOWN FROM THIS LOCATION. NO MID BLOCK CROSSWALK NEEDED. NO ACTION. |
| 3 | 349880 | ANDERSON | Guardrail | MIKE WHITE | N | N | S | 1146 | LANGSTON ROAD | WORK REQUEST WILL BE GIVEN TO TOMMY VAUGHN TO BE CONSIDERED FOR CONTRACT. |
| 3 | 339668 | ANDERSON | Guardrail | JOHN HUDSON | N | N | S | 853 | HARDWOOD ROAD | CHECK AND SEE IF EXTENDING RAIL IS POSSIBLE |
| 4 | 347263 | GREENVILLE | Curb Cuts | MR RAY LANGDALE | N | N | S | 607 | MTN CREEK RD | OWNER ALREADY HAS DRIVEWAY ACCESS. |
| 4 | 347668 | GREENVILLE | Signage of Routes | NANCY SMITH | N | N | S | 79 | BUTLER AVE | NO ACTION. CITY OF GVILLE TO GO STUDY AFTER SCHOOL STARTS. |
| 4 | 347387 | SPARTANBURG | Signage of Routes | MONTY KING | N | N | S | 123 | MOUNT ZION ROAD @ WELLFORD | NO ACTION. AGAINST DOT POLICY. |
| 4 | 347388 | GREENVILLE | Signage of Routes | TAMMIE ERVING | N | N | S | 86 | PENDLETON ROAD | SPEED LIMIT POSTED 30 MPH. DRIVE IS IN CURVE WITH 20 MPH ADVISORY. SIGHT DISTANCE IS ADEQUATE AT THIS LOCATION. NO ACTION |
| 4 | 341300 | GREENVILLE | Signage of Routes | PATRICIA WOOD | N | N | S | 87 | EUINCE DR | CURVE WARNING IN PLACE POSTED 25 REG. WITH 20 MPH ADVISORY. NO ACTION |
| 4 | 297606 | GREENVILLE | Traffic Signal | MARTHA MCNEECE | N | N | US | 25 | AUGUSTA | NO ACTION |
| 4 | 347383 | SPARTANBURG | Pavement Markings | NANCY BRANDT | N | N | SC | 11 | HIGHWAY 11 @ CAMPOBELLO, CHESNEE & INMAN | NO ACTION. 1100' SD FROM DRIVE, 2236' CLEAR PASSING AREA. |
| 4 | 341306 | GREENVILLE | Pavement Markings | LLOYD DUBOSE | N | N | US | 123 | US 123 | NO ACTION |
| 5 | 345636 | YORK | Curb Cuts | JOSEPH R. MOSELY | N | N | S | 143 | CATAWBA CHURCH ROAD | MEETS MAINTENANCE OBJECTIVES |
| 5 | 340468 | NEWBERRY | Curb Cuts | STACY WILLETTTS | N | N | S | 20 | WHEELAND RD | MRS WILLITTS WAS INFORMED THAT WORK WOULD HAVE TO BE DONE UNDER ENCROACHMENT PERMIT.....PERMIT NOT RECIEVED AS OF TODAY |

Secretary of Transportation Report

7/21/2008

| Secretary of Transportation 460 Items Not Approved | | | | | | | | | | |
|--|--------|------------|-------------------|--------------------|-------|----------|------|-------|-----------------------|---|
| Cong Dist | Req.# | County | Request Type | Requestor | Meets | Approval | Type | Route | Road Name | Justification |
| 5 | 332173 | NEWBERRY | Curb Cuts | JULIA SMITH | N | N | S | 299 | BOINEST ROAD | UNKNOWN |
| 5 | 332177 | NEWBERRY | Curb Cuts | BETTY CURETON | N | N | S | 257 | OLD 96 ROAD | MRS. CURETON WAS INFORMED THAT WE NEEDED THE PLAT, PERK TEST RESULTS, AND BUILDING PERMITAS OF TODAY NONE OF IT HAS BEEN RECEIVED |
| 5 | 349338 | FLORENCE | Signage of Routes | REP. PHILIP LOWE | N | N | S | 1320 | PARKLAND DRIVE | SPOT SPEED STUDY SHOWED THAT A LARGE PERCENTAGE OF MOTORISTS WERE EXCEEDING THE EXISTING 35 MPH SPEED LIMIT. THE TRAFFIC VOLUMES, ACCIDENT HISTORY, AND GENERAL CONDITIONS AT MOSSWOOD AND PARKLAND DRIVE DO NOT SUPPORT THE INSTALLATION OF FOUR WAY STOP CONTROL. SEE LETTER DATED 6-30-08. |
| 5 | 349160 | DARLINGTON | Signage of Routes | JERRY PURVIS | N | N | S | 625 | ABBOTT ROAD | SPEED LIMIT IS NOT POSTED RESULTING IN A STATUTORY SPEED LIMIT OF 55 MPH. THIS IS A RURAL ROAD WITH A FEW HOUSES AND MOTORISTS CAN SAFELY DRIVE 55 MPH. DO NOT RECOMMEND REDUCING THE SPEED LIMIT OR POSTING A SPEED LIMIT. RECOMMEND ENFORCEMENT. SEE LETTER DATED 6-18-08. |
| 5 | 346580 | SUMTER | Signage of Routes | SHAKEMA LAKE | N | N | S | 89 | HAMPTON ST. | CHECK LOCATION SIGN IS NOT SCOOT |
| 5 | 345142 | CHEROKEE | Signage of Routes | NATISHA GULES | N | N | SC | 18 | LIMESTONE STREET | I VISITED THE SITE AND DID NOT OBSERVE ANY VEHICLES PARKED ON THE SIDEWALK AT THAT TIME. SPOKE WITH DAYCARE MANAGER AND ASKED TO ADVISE CUSTOMERS NOT TO PARK ON SIDEWALK. ADVISED REQUESTOR TO CALL LAW ENFORCEMENT OR CONTACT SCOOT IF PROBLEM IS NOT CORRECTED. |
| 5 | 306395 | LEE | Signage of Routes | COKER COLLEGE | N | N | I | 20 | INTERSTATE 20 | DOES NOT MEET DEPARTMENT'S GUIDELINES FOR SIGNING. CAN NOT BE MORE THAN EIGHT MILES FROM INTERCHANGE. SCHOOL IS LOCATED 20 MILES OR MORE FORM INTERCHANGE. DO NOT HAVE ENOUGH CONTACT INFORMATION TO PROVIDE THE SCHOOL WITH A RESPONSE. |
| 5 | 349669 | YORK | Traffic Signal | DID NOT LEAVE NAME | N | N | SC | 274 | SC 274 | SIGNAL OUT DUE TO POWER FAILURE. NOTIFIED POWER COMPANY |
| 6 | 349182 | COLLETON | Curb Cuts | JOHN CHAPMAN | N | N | S | 36 | MEMORIAL AVE NORTH | 1 PAVED DRIVE ON S-415. 1 SHARED DRIVE ON S-36. CALLED APPLICANT 6/13/08 @ 2:10 PM AND EXPLAINED THE PERMIT PROCESS AND TOLD HIM WHO TO CONTACT |
| 6 | 349020 | ORANGEBURG | Curb Cuts | MARY GREEN | N | N | S | 596 | DECATUR STREET | PROPERTY ALREADY HAS ONE DRIVE. CAN NOT INSTALL SECOND DRIVE TO SAME PROPERTY |
| 6 | 350050 | FLORENCE | Signage of Routes | WILLIAM CHENEY | N | N | S | 675 | MCCALL BOULEVARD | STOP SIGN WAS LOCATED ON SIDE ROAD COMING FROM AIRPORT PROPERTY ONTO MCCALL BLVD. WE DO NOT MAINTAIN THOSE STOP SIGNS. CALLED CONTACT AND EXPLAINED TO HIM THOSE SIGNS WERE APPORTS. |
| 6 | 349456 | BERKELEY | Signage of Routes | DORTHY DANDRIGDE | Y | N | US | 17 | NORTH HIGHWAY 17-A | REPLACE SIGN |
| 6 | 349810 | RICHLAND | Signage of Routes | MRS. BERNICE SCOOT | N | N | S | 2520 | PALMLAND DRIVE | 25 MPH SPEED LIMIT SIGNS ARE IN PLACE ON EACH END OF PALMLAND DRIVE. ADDITIONAL SIGNING NOT RECOMMENDED. |
| 6 | 344921 | CHARLESTON | Signage of Routes | JASON ROBBINS | N | N | US | 78 | KING ST. EXT. | LOCATION WAS REVIEWED AND SIGN IS LOCATED IN BEST POSSIBLE LOCATION. RELOCATING SIGN WILL CAUSE SIGHT ISSUES FOR ADJACENT DRIVES. REQUESTOR WAS INFORMED. NO FURTHER ACTION NECESSARY |
| 6 | 354997 | BAMBERG | Signage of Routes | WILLIE NIMMONS | N | N | S | 47 | HONEY FORD ROAD | NO CHANGES NEEDED. |
| 6 | 351363 | DORCHESTER | Traffic Signal | JACQUE BAILEY | N | N | US | 78 | EAST 5TH NORTH STREET | OBSERVED INTERSECTION. ALL DETECTORS WAS DETECTING PROPERLY NO PROBLEM FOUND |
| 6 | 351362 | DORCHESTER | Traffic Signal | SUMMERVILLE PD | N | N | US | 17 | NORTH MAIN STREET | OBSERVED INTERSECTION, NO PROBLEM FOUND SUMMERVILLE PD HAD ALREADY RESET MONITOR PRIOR TO SCOOT ARRIVAL |
| 6 | 351352 | DORCHESTER | Traffic Signal | SUMMERVILLE PD | N | N | US | 17 | NORTH MAIN STREET | OBSERVED INTERSECTION. CHECKED CONTROLLER AND MONITOR, OBSERVED SIGNAL OPERATION FOR A FEW CYCLES, NO PROBLEM NOTED |

Secretary of Transportation Report

7/21/2008

Secretary of Transportation 460 Items Pending

| Cong Dist | Req # | County | Request Type | Requestor | Meets | Approval | Type | Route | Road Name | Status | |
|-----------|--------|------------|----------------------|---|-------|----------|------|-------|------------------------------|------------------------|---------------------|
| 1 | 349298 | BERKELEY | Curb Cuts | BERKELEY CO WATER & SANITATION | N | Y | S | 965 | OLD MILLS ROAD | UNDER INVESTIGATION | |
| 1 | 348136 | GEORGETOWN | Curb Cuts | FIRST BAPTIST CHURCH | | | S | 246 | DOZIER STREET BEHIND HARDEES | UNDER INVESTIGATION | |
| 1 | 348115 | GEORGETOWN | Curb Cuts | LUTHER GAINIE | | | | | OAK ST | UNDER INVESTIGATION | |
| 1 | 348101 | GEORGETOWN | Curb Cuts | BEACH AWAY LLC | | | S | 410 | SPORTSMAN DRIVE | UNDER INVESTIGATION | |
| 1 | 320927 | BERKELEY | Curb Cuts | WHIPPOORWILL FOREST LLC | | | S | 398 | LAW AVE | UNDER INVESTIGATION | |
| 1 | 320929 | BERKELEY | Curb Cuts | WHIPPOORWILL FORESEST LLC | | | | | S-8-510 | UNDER INVESTIGATION | |
| 1 | 318663 | BERKELEY | Curb Cuts | JEFF NICHOLS | | | S | 291 | LONGBRIDGE ROAD | UNDER INVESTIGATION | |
| 1 | 315242 | DORCHESTER | Curb Cuts | KENNETH WILSON | | | S | 187 | BRYANT STREET | UNDER INVESTIGATION | |
| 1 | 315660 | DORCHESTER | Curb Cuts | MARVIN BENFORD | Y | P | S | 58 | BUTTERNUT ROAD | UNDER INVESTIGATION | |
| 1 | 337964 | CHARLESTON | Curb Cuts | RENNEE R. BROCKINTON/LADSON PARKWAY LLC | | | S | 1120 | JAMISON ROAD | UNDER INVESTIGATION | |
| 1 | 311989 | CHARLESTON | Curb Cuts | FRANZ MEIER | | | S | 542 | OTRANTO ROAD | UNDER INVESTIGATION | |
| 1 | 310671 | DORCHESTER | Curb Cuts | RICHARD TREVLIN/CONTI | N | P | S | 22 | ORANGEBURG ROAD | UNDER INVESTIGATION | |
| 1 | 303620 | BERKELEY | Curb Cuts | TIFFANY WAYMYERS | N | P | S | 1119 | LEISURE DRIVE | UNDER INVESTIGATION | |
| 1 | 298606 | DORCHESTER | Curb Cuts | NORMAN BOATWRIGHT | N | | S | 65 | RICHARDSON AVE | UNDER INVESTIGATION | |
| 1 | 298636 | DORCHESTER | Curb Cuts | NORMAN BOATWRIGHT | N | | S | 59 | PARSON ROAD | UNDER INVESTIGATION | |
| 1 | 298378 | BERKELEY | Curb Cuts | JESSICO HOMES | N | P | S | 775 | HELLO DRIVE | UNDER INVESTIGATION | |
| 1 | 297720 | BERKELEY | Curb Cuts | JEFF BETCHER | N | P | S | 16 | JEDBURG ROAD | UNDER INVESTIGATION | |
| 1 | 349927 | GEORGETOWN | Signage of Routes | CENTRAL COMMUNICATION | | | US | 17 | US-17 MURRELLS INLET | UNDER INVESTIGATION | |
| 1 | 346872 | CHARLESTON | Signage of Routes | MS. POWELL | | | US | 17 | HWY 17 NORTH | UNDER INVESTIGATION | |
| 1 | 346839 | CHARLESTON | Signage of Routes | MR JOHN LOEFFLER | | | S | 881 | LINCOLNVILLE ROAD | UNDER INVESTIGATION | |
| 1 | 344957 | CHARLESTON | Signage of Routes | REP ROBERT L. BROWN | | | US | 17 | HWY 17 | UNDER INVESTIGATION | |
| 1 | 344959 | CHARLESTON | Signage of Routes | REP ROBERT L. BROWN | | | SC | 171 | FOLLY ROAD | UNDER INVESTIGATION | |
| 1 | 344895 | BERKELEY | Signage of Routes | LOUIS WEEKS | | | S | 62 | COLLEGE PARK RD | UNDER INVESTIGATION | |
| 1 | 343566 | DORCHESTER | Signage of Routes | MICHELLE BAKER | | | S | 544 | LONGLEAF DRIVE | UNDER INVESTIGATION | |
| 1 | 340762 | CHARLESTON | Signage of Routes | JOANN PAYNE | Y | P | SC | 165 | SC 165 | UNDER INVESTIGATION | |
| 1 | 340706 | CHARLESTON | Signage of Routes | DIANE SABRA | | | S | 1028 | HARBORVIEW | UNDER INVESTIGATION | |
| 1 | 339576 | CHARLESTON | Signage of Routes | SC HWY PATROL | Y | P | I | 26 | 26 I-26 | UNDER INVESTIGATION | |
| 1 | 339563 | DORCHESTER | Signage of Routes | RUSS CORNETTE | | | S | 13 | CEDAR STREET | UNDER INVESTIGATION | |
| 1 | 339570 | DORCHESTER | Signage of Routes | RUSS CORNETTE | | | US | 17 | MAIN STREET | UNDER INVESTIGATION | |
| 1 | 339554 | CHARLESTON | Signage of Routes | MR. TIMMY HAYES | | | S | 1814 | LIEBEN ROAD | UNDER INVESTIGATION | |
| 1 | 337927 | CHARLESTON | Signage of Routes | CCSO | Y | P | SC | 165 | SC 165 | UNDER INVESTIGATION | |
| 1 | 337693 | CHARLESTON | Signage of Routes | RAY PATERIA | Y | P | US | 17 | US 17 | UNDER INVESTIGATION | |
| 1 | 337163 | BERKELEY | Signage of Routes | MR. SHON RAINFORD | | | I | 26 | INTERSTATE | UNDER INVESTIGATION | |
| 1 | 336962 | DORCHESTER | Signage of Routes | T. WALSH | | | S | 58 | BUTTERNUT ROAD | UNDER INVESTIGATION | |
| 1 | 336972 | CHARLESTON | Signage of Routes | MS KESLERING | Y | P | I | 26 | I-26 | UNDER INVESTIGATION | |
| 1 | 337117 | CHARLESTON | Signage of Routes | MR CURTIS COVINGTON | | | S | 20 | MAIN ROAD | UNDER INVESTIGATION | |
| 1 | 335650 | CHARLESTON | Signage of Routes | DENNIS TONEY | Y | P | S | 389 | FT. LAMAR ROAD | UNDER INVESTIGATION | |
| 1 | 334568 | CHARLESTON | Signage of Routes | JEREMY D. READ | | | S | 1028 | HARBORVIEW ROAD | UNDER INVESTIGATION | |
| 1 | 330496 | CHARLESTON | Signage of Routes | NORM EVERLY | Y | P | S | 2243 | PONDVIEW ROAD | UNDER INVESTIGATION | |
| 1 | 328917 | CHARLESTON | Signage of Routes | SALLY BLAIR WHITE | Y | P | S | 94 | FT. JOHNSON ROAD | UNDER INVESTIGATION | |
| 1 | 326907 | CHARLESTON | Signage of Routes | W.G. MEGGETT | Y | P | S | 17 | US 17 | UNDER INVESTIGATION | |
| 1 | 326634 | CHARLESTON | Signage of Routes | BRAD MORRISON | Y | P | S | 51 | RIFLE RANGE ROAD | UNDER INVESTIGATION | |
| 1 | 326469 | CHARLESTON | Signage of Routes | AGDON HAMLIN | Y | P | S | 7 | SAM RITTENBURG | UNDER INVESTIGATION | |
| 1 | 326093 | CHARLESTON | Signage of Routes | SCOTT FENNEL | | | US | 17 | OCEAN HIGHWAY | UNDER INVESTIGATION | |
| 1 | 325546 | CHARLESTON | Signage of Routes | GARY LEE | Y | P | SC | 17 | US-17 ALT | UNDER INVESTIGATION | |
| 1 | 315199 | GEORGETOWN | Signage of Routes | ELLEN DONKLE | Y | P | US | 17 | US-17 ALT | UNDER INVESTIGATION | |
| 1 | 309326 | CHARLESTON | Signage of Routes | JOHN KHOTT | | | I | 26 | I-26 | UNDER INVESTIGATION | |
| 1 | 347278 | BERKELEY | Traffic Signal | SHANNON COOPER | | | US | 176 | ST. JAMES AVE | UNDER INVESTIGATION | |
| 1 | 346750 | BERKELEY | Traffic Signal | REP. UNAPLETT | | | US | 17 | US-17 ALT | UNDER INVESTIGATION | |
| 1 | 345049 | HORRY | Traffic Signal | MARGARET WAGNER | | | P | US | 17 HWY 17 BUS 2680 | UNDER INVESTIGATION | |
| 1 | 345051 | HORRY | Traffic Signal | MARGARET WAGNER | | | P | US | 17 HWY 17 BUS 2680 | UNDER INVESTIGATION | |
| 1 | 343876 | BERKELEY | Traffic Signal | STEVE PRICE - CITY OF GOOSE CREEK | | | S | 529 | LIBERTY HALL ROAD | UNDER INVESTIGATION | |
| 1 | 339837 | DORCHESTER | Traffic Signal | ANTHONY KING | | | S | 62 | | UNDER INVESTIGATION | |
| 1 | 336692 | DORCHESTER | Traffic Signal | MS. BARBARA TIMMONS | | | P | S | 207 EAST 3RD NORTH STREET | UNDER INVESTIGATION | |
| 1 | 323865 | CHARLESTON | Traffic Signal | JAMES WARE | | | P | S | 97 LONG POINT ROAD | UNDER INVESTIGATION | |
| 1 | 320064 | BERKELEY | Traffic Signal | DAVID DICKERSON | N | P | S | 791 | OLD HIGHWAY 52 | UNDER INVESTIGATION | |
| 1 | 317933 | CHARLESTON | Traffic Signal | MICHAEL MATHIS | Y | P | SC | 61 | ASHLEY RIVER ROAD | UNDER INVESTIGATION | |
| 1 | 349256 | BERKELEY | Pavement Markings | STEVE ULERY | | | US | 17 | US-17 ALT | UNDER INVESTIGATION | |
| 1 | 348875 | CHARLESTON | Pavement Markings | KRISTIN YORK | | | SC | 171 | SC-171 | UNDER INVESTIGATION | |
| 1 | 348508 | CHARLESTON | Pavement Markings | JIM PAYTON | | | S | 728 | DOGWOOD ROAD | UNDER INVESTIGATION | |
| 1 | 346440 | CHARLESTON | Pavement Markings | CHARLIE VANCE | | | S | 241 | ARTIC AVENUE | UNDER INVESTIGATION | |
| 1 | 344070 | CHARLESTON | Pavement Markings | ROBERT SOMMERVILLE | | | S | 669 | | UNDER INVESTIGATION | |
| 1 | 344071 | CHARLESTON | Pavement Markings | ROBERT SOMMERVILLE | | | S | 553 | COMING ST. | UNDER INVESTIGATION | |
| 1 | 344072 | CHARLESTON | Pavement Markings | ROBERT SOMMERVILLE | | | S | 106 | | UNDER INVESTIGATION | |
| 1 | 343865 | DORCHESTER | Pavement Markings | MS. DOROTHY MCGILL | | | S | 64 | WEST CAROLINA AVENUE | UNDER INVESTIGATION | |
| 1 | 339583 | CHARLESTON | Pavement Markings | ROBERT SOMMERVILLE | | | S | 2130 | | UNDER INVESTIGATION | |
| 1 | 337561 | CHARLESTON | Pavement Markings | STEVE CARRON | | | S | 2088 | NEEDLERUSH PARKWAY | UNDER INVESTIGATION | |
| 1 | 337155 | BERKELEY | Pavement Markings | MANDY ARD | P | | S | 281 | HOLLYWOOD DRIVE | UNDER INVESTIGATION | |
| 1 | 336966 | DORCHESTER | Pavement Markings | T. WALSH | | | S | 58 | BUTTERNUT ROAD | UNDER INVESTIGATION | |
| 1 | 337114 | CHARLESTON | Pavement Markings | MS. EUNICE HOUGE | | | S | 76 | LADSON RD | UNDER INVESTIGATION | |
| 1 | 326726 | CHARLESTON | Pavement Markings | BRAD MORRISON | | | P | US | 17 | US 17 | UNDER INVESTIGATION |
| 1 | 327567 | CHARLESTON | Pavement Markings | RUSTY LAMCO | | | S | 20 | BOCHICKET ROAD | UNDER INVESTIGATION | |
| 2 | 316368 | RICHLAND | Enhancement Projects | CENSUS BUREAU | | | S | 171 | PARK ST | UNDER INVESTIGATION | |
| 2 | 312844 | BEAUFORT | Enhancement Projects | MR. JAMES T. BOTWICK | | | P | US | 278 | WILLIAM HILTON PARKWAY | UNDER INVESTIGATION |
| 2 | 349838 | AIKEN | Curb Cuts | STANLEY DEDMON | | | S | 297 | BEAVERDAM RD | UNDER INVESTIGATION | |
| 2 | 349360 | LEXINGTON | Curb Cuts | TRAVIS SAMS | | | S | 73 | FISH HATCHERY RD. | UNDER INVESTIGATION | |

Secretary of Transportation Report

7/21/2008

Secretary of Transportation 450 Items Pending

| Cong Dist | Reg # | County | Request Type | Requestor | Meets | Approval | Type | Route | Road Name | Status |
|-----------|--------|-----------|-------------------|--|-------|----------|------|-------|---------------------|---------------------|
| 2 | 348944 | LEXINGTON | Curb Cuts | JAMES GUNTER | | | S | 1403 | KEISLER RD. | UNDER INVESTIGATION |
| 2 | 348576 | RICHLAND | Curb Cuts | CRAIG EVANS | Y | Y | S | 432 | EDGEHILL ROAD | UNDER INVESTIGATION |
| 2 | 347621 | RICHLAND | Curb Cuts | SENECA TRADING COMPANY - VIK DICKSON | | | S | 33 | TRENHOLM RD | UNDER INVESTIGATION |
| 2 | 347424 | LEXINGTON | Curb Cuts | CHAD OR HEATHER DICKERT | N | P | S | 878 | INDIAN FORK RD. | UNDER INVESTIGATION |
| 2 | 347186 | RICHLAND | Curb Cuts | MARK SATTERWHITE | | | S | 154 | CASSINA RD | UNDER INVESTIGATION |
| 2 | 346628 | JASPER | Curb Cuts | STEPHAN ASHBY | N | P | S | 37 | KRESS RD. | UNDER INVESTIGATION |
| 2 | 346649 | JASPER | Curb Cuts | ROBIN E. KNIBB | N | P | S | 87 | POSSUM CORNER ROAD | UNDER INVESTIGATION |
| 2 | 344953 | RICHLAND | Curb Cuts | PB & E, LLC C/O WK DICKSON & CO., INC. | Y | | S | 1834 | NORTH SPRINGS ROAD | UNDER INVESTIGATION |
| 2 | 344626 | BEAUFORT | Curb Cuts | WARREN COOLER III | | | S | 392 | AZALEA DR | UNDER INVESTIGATION |
| 2 | 344279 | JASPER | Curb Cuts | ROBIN E. KNIBB | | | S | 87 | FIRETOWER ROAD | UNDER INVESTIGATION |
| 2 | 342750 | LEXINGTON | Curb Cuts | SPRINGHILL DEVELOPMENT, LLC / PHIL MIMS | Y | P | S | 113 | SPRING HILL RD. | UNDER INVESTIGATION |
| 2 | 342556 | RICHLAND | Curb Cuts | JAY KLINE | | | S | 965 | LAKE SHORE DRIVE | UNDER INVESTIGATION |
| 2 | 342509 | LEXINGTON | Curb Cuts | MICHAEL GRECU | Y | P | S | 70 | TWO NOTCH RD | UNDER INVESTIGATION |
| 2 | 341877 | LEXINGTON | Curb Cuts | JOHN FECHTEL | Y | P | S | 625 | OLD CHARLESTON RD. | UNDER INVESTIGATION |
| 2 | 341207 | AIKEN | Curb Cuts | MRS DIANE SIMPKINS | Y | P | S | 176 | ABBEVILLE AVE | UNDER INVESTIGATION |
| 2 | 340397 | RICHLAND | Curb Cuts | PRIMER INVESTMENT PROP. INC - BILLY GRAY | Y | P | S | 90 | BRENNEN RD | UNDER INVESTIGATION |
| 2 | 340238 | LEXINGTON | Curb Cuts | M & N DESIGN MARSH NEWMAN | Y | P | S | 626 | INDUSTRIAL DR. | UNDER INVESTIGATION |
| 2 | 339383 | LEXINGTON | Curb Cuts | BETTY D. SHAW | Y | P | S | 1205 | MARCELLUS RD. | UNDER INVESTIGATION |
| 2 | 339071 | LEXINGTON | Curb Cuts | GOLDEN STATE FOODS/ ROBERT JORGE | Y | P | S | 73 | BARR RD | UNDER INVESTIGATION |
| 2 | 339103 | LEXINGTON | Curb Cuts | RHETT KELLIS | Y | P | S | 1579 | SEASE HILL RD. | UNDER INVESTIGATION |
| 2 | 338251 | LEXINGTON | Curb Cuts | CHRISTOPHER BERRY | Y | P | S | 243 | NAZARETH RD. | UNDER INVESTIGATION |
| 2 | 336587 | LEXINGTON | Curb Cuts | R&K COMPANY LLC C/O RHETT KELLIS | Y | P | S | 626 | INDUSTRIAL DR. | UNDER INVESTIGATION |
| 2 | 332878 | RICHLAND | Curb Cuts | JERRY WOLFE | Y | P | S | 1682 | CEDAR CREEK RD | UNDER INVESTIGATION |
| 2 | 332747 | LEXINGTON | Curb Cuts | RANDY LEARY | Y | P | S | 37 | JUNIPER SPRINGS RD | UNDER INVESTIGATION |
| 2 | 332471 | LEXINGTON | Curb Cuts | JOHN FECHTEL | Y | P | S | 1656 | SCHOOL BUS RD. | UNDER INVESTIGATION |
| 2 | 329701 | LEXINGTON | Curb Cuts | MID-CAROLINA ELECTRIC CO-OP INC | Y | P | S | 204 | LONGS POND RD. | UNDER INVESTIGATION |
| 2 | 329707 | LEXINGTON | Curb Cuts | NES, INC'S TEVE MILLER | Y | P | S | 70 | TWO NOTCH RD | UNDER INVESTIGATION |
| 2 | 328730 | RICHLAND | Curb Cuts | FRED PRICE | N | P | S | 238 | COUNTRY CLUB DR | UNDER INVESTIGATION |
| 2 | 328866 | LEXINGTON | Curb Cuts | JOE BEDENBAUGH | Y | P | S | 879 | OLDE FARM ROAD | UNDER INVESTIGATION |
| 2 | 325371 | AIKEN | Curb Cuts | DENNIS MICHAELIS | | | S | 32 | SILVER BLUFF RD | UNDER INVESTIGATION |
| 2 | 320039 | AIKEN | Curb Cuts | ALVIN SNEELY | N | P | S | 780 | WHALEY POND ROAD | UNDER INVESTIGATION |
| 2 | 319482 | AIKEN | Curb Cuts | JOHNATHAN MOORE | | | S | 503 | GOOD SPRINGS RD | UNDER INVESTIGATION |
| 2 | 319703 | RICHLAND | Curb Cuts | JERRY GREENE | Y | P | S | 1293 | FLORA DR | UNDER INVESTIGATION |
| 2 | 319050 | RICHLAND | Curb Cuts | LAWRENCE DAVIS | N | P | S | 954 | ZION CHURCH RD | UNDER INVESTIGATION |
| 2 | 318386 | RICHLAND | Curb Cuts | CHARLES S. COLEMAN, J | Y | P | S | 1286 | SOUTH GRAMPAN RD | UNDER INVESTIGATION |
| 2 | 315142 | LEXINGTON | Curb Cuts | BYRON COWARD | | | S | | | UNDER INVESTIGATION |
| 2 | 313933 | LEXINGTON | Curb Cuts | BILL DIXON | Y | P | S | 163 | SMITH POND ROAD | UNDER INVESTIGATION |
| 2 | 311074 | RICHLAND | Curb Cuts | HARVEY CAPELL | Y | P | S | 357 | FARMING CREEK ROAD | UNDER INVESTIGATION |
| 2 | 308133 | RICHLAND | Curb Cuts | CLAY WALSH | Y | P | S | 54 | LANSFORD ROAD | UNDER INVESTIGATION |
| 2 | 306174 | LEXINGTON | Curb Cuts | BILL BULL | Y | P | S | 70 | TWO NOTCH RD | UNDER INVESTIGATION |
| 2 | 304505 | AIKEN | Curb Cuts | TOM BENDER | N | P | S | 79 | BANKS MILL RD | UNDER INVESTIGATION |
| 2 | 302513 | LEXINGTON | Curb Cuts | DALE NESS | N | P | S | 243 | NAZARETH RD. | UNDER INVESTIGATION |
| 2 | 301495 | AIKEN | Curb Cuts | AIKEN LAND & TIMBER | N | P | S | 113 | OLD BARNWELL RD | UNDER INVESTIGATION |
| 2 | 302712 | RICHLAND | Curb Cuts | CHUCK MUNN | N | P | S | 1041 | KELLY MILL RD | UNDER INVESTIGATION |
| 2 | 299078 | LEXINGTON | Curb Cuts | JUDY FLEICHMAN | N | P | S | 1322 | OLD FERRY RD | UNDER INVESTIGATION |
| 2 | 297094 | RICHLAND | Curb Cuts | THERESA JONES | N | P | S | 2386 | FORE AVE NUJE | UNDER INVESTIGATION |
| 2 | 288936 | RICHLAND | Curb Cuts | KENDRIA SAULTER | N | P | S | 1425 | FLORAN ST | UNDER INVESTIGATION |
| 2 | 294368 | RICHLAND | Curb Cuts | CHUCK CECIL | | | S | 1243 | FERRWOOD ROAD | UNDER INVESTIGATION |
| 2 | 349500 | JASPER | Signage of Routes | JOHN STRATOS | | | S | 33 | MACKEY POINT ROAD | UNDER INVESTIGATION |
| 2 | 349584 | BEAUFORT | Signage of Routes | KATHY MCIEER | | | US | 21 | SEA ISLAND PARKWAY | UNDER INVESTIGATION |
| 2 | 349260 | LEXINGTON | Signage of Routes | TOM PETITE | | | S | 157 | OLD LEXINGTON ROAD | UNDER INVESTIGATION |
| 2 | 348615 | LEXINGTON | Signage of Routes | ZACHERY BAKER | | | S | 166 | EMANUEL CHURCH ROAD | UNDER INVESTIGATION |
| 2 | 348104 | RICHLAND | Signage of Routes | NEVITT | | | S | 436 | BETHEL CHURCH RD | UNDER INVESTIGATION |
| 2 | 347663 | LEXINGTON | Signage of Routes | MR. ROBERT MARTIN | | | S | 1375 | SPRING RD. | UNDER INVESTIGATION |
| 2 | 347695 | BARNWELL | Signage of Routes | ANNIE O'BERRY | | | S | 416 | SHADY LANE | UNDER INVESTIGATION |
| 2 | 346396 | RICHLAND | Signage of Routes | FOREST ACRES POLICE | | | S | 127 | COVENANT ROAD | UNDER INVESTIGATION |
| 2 | 346406 | RICHLAND | Signage of Routes | FOREST ACRES POLICE DETP | | | S | 1402 | FALCON | UNDER INVESTIGATION |
| 2 | 346383 | RICHLAND | Signage of Routes | FOREST ACRES POLICE DEPT | | | S | 127 | COVENANT ROAD | UNDER INVESTIGATION |
| 2 | 345955 | AIKEN | Signage of Routes | CHIEF KEY - WAGENER POLICE DEPT | | | SC | 302 | MAIN ST | UNDER INVESTIGATION |
| 2 | 345413 | RICHLAND | Signage of Routes | TERRY BEREZ | | | S | 827 | ROWBRIDGE RD | UNDER INVESTIGATION |
| 2 | 344446 | RICHLAND | Signage of Routes | CHARLENE LAYNER | | | S | 1186 | WINDSOR LAKE BLVD | UNDER INVESTIGATION |
| 2 | 343858 | BEAUFORT | Signage of Routes | O. PAUL SOMMERVILLE | Y | Y | S | 186 | SUNSET BLVD | UNDER INVESTIGATION |
| 2 | 343404 | LEXINGTON | Signage of Routes | JOHN VALDARIO | | | S | 273 | BUSH RIVER RD. | UNDER INVESTIGATION |
| 2 | 343565 | RICHLAND | Signage of Routes | SHERIFF PAUL TYLER | | | S | 83 | HARDS CRABBLE ROAD | UNDER INVESTIGATION |
| 2 | 341085 | LEXINGTON | Signage of Routes | DAVID TURNER | | | S | 1899 | LAKE PRINCETON RD. | UNDER INVESTIGATION |
| 2 | 341094 | LEXINGTON | Signage of Routes | ALLEN HAWS | | | S | 1935 | VICTOR RD. | UNDER INVESTIGATION |
| 2 | 339894 | AIKEN | Signage of Routes | MS. KATHIE ROBERTS | | | S | 1918 | WEST ROAD | UNDER INVESTIGATION |
| 2 | 338383 | LEXINGTON | Signage of Routes | BRUCE DAVIS | | | S | 1407 | ALICE HOWELL LN. | UNDER INVESTIGATION |
| 2 | 337665 | LEXINGTON | Signage of Routes | ADAM DEMARS | | | S | 521 | APACHE TRAIL | UNDER INVESTIGATION |
| 2 | 337271 | LEXINGTON | Signage of Routes | BENJAMIN HARWELL | | | S | 309 | COURT AVE | UNDER INVESTIGATION |
| 2 | 337142 | BEAUFORT | Signage of Routes | MS. ROBBIE DELOACH | | P | US | 21 | SEA ISLAND PARKWAY | UNDER INVESTIGATION |
| 2 | 334488 | RICHLAND | Signage of Routes | TOM FOY | | | S | 827 | ROWBRIDGE RD | UNDER INVESTIGATION |
| 2 | 333354 | LEXINGTON | Signage of Routes | LYNN WOOTEN | | | SC | 302 | EDWARD HWY. | UNDER INVESTIGATION |
| 2 | 329775 | RICHLAND | Signage of Routes | MR. DAVID BRISWER | | | S | 260 | CLEKISON AVE. | UNDER INVESTIGATION |
| 2 | 328618 | LEXINGTON | Signage of Routes | MS. MARLIN DOWSON | | | S | 34 | POND BRANCH ROAD | UNDER INVESTIGATION |
| 2 | 326316 | RICHLAND | Signage of Routes | MS. BUSH | | | S | 1070 | WATER ST | UNDER INVESTIGATION |

Secretary of Transportation Report

7/21/2008

Secretary of Transportation 460 Items Pending

| Cont | Dist | Req.# | County | Request Type | Requestor | Meets | Approval | Type | Route | Road Name | Status |
|------|------|--------|-----------|-------------------|---------------------------|-------|----------|------|-------|----------------------|---------------------|
| 2 | | 324677 | LEXINGTON | Signage of Routes | JERRY HUBER | | | S | 106 | MINERAL SPRINGS | UNDER INVESTIGATION |
| 2 | | 321452 | LEXINGTON | Signage of Routes | HELEN HUBER | | | S | 106 | MINERAL SPRINGS | UNDER INVESTIGATION |
| 2 | | 316054 | LEXINGTON | Signage of Routes | JAY EICHLER | N | P | S | 77 | TWO NOTCH RD | UNDER INVESTIGATION |
| 2 | | 315534 | LEXINGTON | Signage of Routes | LIM KINARO | N | P | SC | 6 | SOUTH LAKE DR. | UNDER INVESTIGATION |
| 2 | | 317644 | RICHLAND | Signage of Routes | HIGHWAY PATROL SABLE | N | P | S | 727 | SHOP RD | UNDER INVESTIGATION |
| 2 | | 311424 | RICHLAND | Signage of Routes | KAREN FABREGAT | Y | P | S | 33 | TRENHOLM RD | UNDER INVESTIGATION |
| 2 | | 311380 | LEXINGTON | Signage of Routes | LT. ZIGLER | Y | P | SC | 2 | STATE STREET | UNDER INVESTIGATION |
| 2 | | 311468 | RICHLAND | Signage of Routes | ERIC | N | P | S | 60 | GROVER WILSON ROAD | UNDER INVESTIGATION |
| 2 | | 310135 | RICHLAND | Signage of Routes | GEORGE RICE (EMS) | | | R | 7473 | | UNDER INVESTIGATION |
| 2 | | 307942 | LEXINGTON | Signage of Routes | LT. JIM CRAWFORD | | | S | 356 | NURSERY ROAD | UNDER INVESTIGATION |
| 2 | | 306094 | LEXINGTON | Signage of Routes | REGINA CRAWFORD | Y | P | S | 604 | RAWL ROAD | UNDER INVESTIGATION |
| 2 | | 305183 | AIKEN | Signage of Routes | HIGHWAY PATROL | N | P | SC | 125 | ATOMIC RD | UNDER INVESTIGATION |
| 2 | | 305109 | AIKEN | Signage of Routes | MR. LATHROP | N | P | S | 729 | TALATHA CHURCH RD | UNDER INVESTIGATION |
| 2 | | 304570 | RICHLAND | Signage of Routes | RUSTY JACKSON | N | P | S | 1315 | JACOBS DRIVE | UNDER INVESTIGATION |
| 2 | | 300484 | AIKEN | Signage of Routes | MARK NOLT | N | P | US | 78 | CHARLESTON HWY | UNDER INVESTIGATION |
| 2 | | 300491 | AIKEN | Signage of Routes | MARK NOLT | N | P | US | 78 | CHARLESTON HWY | UNDER INVESTIGATION |
| 2 | | 300248 | RICHLAND | Signage of Routes | JACQUELINE DICKERSON | N | P | S | 50 | ATLAS RD | UNDER INVESTIGATION |
| 2 | | 300056 | RICHLAND | Signage of Routes | MARK NOLT | | | S | 2749 | CARNES ST | UNDER INVESTIGATION |
| 2 | | 297237 | RICHLAND | Signage of Routes | OMBUDSMAN | Y | P | S | 60 | GROVER WILSON ROAD | UNDER INVESTIGATION |
| 2 | | 299286 | RICHLAND | Signage of Routes | TRINA TRAMIEL | N | P | S | 2033 | SPARKLEBERRY | UNDER INVESTIGATION |
| 2 | | 293735 | AIKEN | Signage of Routes | HIGHWAY PATROL | N | P | S | 905 | OLD NAIL RD | UNDER INVESTIGATION |
| 2 | | 296648 | LEXINGTON | Signage of Routes | RON SUBER | N | P | S | 516 | SALUDA RIVER ROAD | UNDER INVESTIGATION |
| 2 | | 296728 | LEXINGTON | Signage of Routes | MS. GILDA BOGER | N | P | S | 408 | OLD CHEROKEE | UNDER INVESTIGATION |
| 2 | | 296844 | LEXINGTON | Signage of Routes | JOHN FECHTEL | N | P | S | 168 | EMANUEL CHURCH RD | UNDER INVESTIGATION |
| 2 | | 292709 | LEXINGTON | Signage of Routes | TOAM HAYDEN | | | S | 1537 | LITTLE CREEK ROAD | UNDER INVESTIGATION |
| 2 | | 347252 | BEAUFORT | Traffic Signal | CAROL THREIT | Y | Y | US | 211 | TRASK PARKWAY | UNDER INVESTIGATION |
| 2 | | 345902 | LEXINGTON | Traffic Signal | SANDY BURROUGHS | | | S | 36 | ST ANDREWS ROAD | UNDER INVESTIGATION |
| 2 | | 346491 | BEAUFORT | Traffic Signal | CAPT BEACH | | | SC | 802 | RIBAUT ROAD | UNDER INVESTIGATION |
| 2 | | 315962 | LEXINGTON | Traffic Signal | WEST COLUMBIA | Y | P | US | 1 | MEETING ST | UNDER INVESTIGATION |
| 2 | | 315009 | RICHLAND | Traffic Signal | MS. CHARLOTTE SANDERS | Y | P | S | 15 | ASSEMBLY ST | UNDER INVESTIGATION |
| 2 | | 312091 | LEXINGTON | Traffic Signal | ROBERT HOOK | Y | P | S | 172 | WISE FERRY RD | UNDER INVESTIGATION |
| 2 | | 309571 | LEXINGTON | Traffic Signal | BARBARA KASPER | Y | P | US | 1 | WEST MAIN ST | UNDER INVESTIGATION |
| 2 | | 302963 | LEXINGTON | Traffic Signal | JILL QUATTLEBAUM | N | P | S | 244 | OLD ORANGEBURG ROAD | UNDER INVESTIGATION |
| 2 | | 301386 | RICHLAND | Traffic Signal | REFUSED INFORMATION | N | | S | 60 | LAKE MURRAY BLVD | UNDER INVESTIGATION |
| 2 | | 301394 | LEXINGTON | Traffic Signal | REFUSED INFORMATION | N | | US | 1 | AUGUSTA RD. | UNDER INVESTIGATION |
| 2 | | 299649 | AIKEN | Traffic Signal | SCBP | N | P | US | 78 | CHARLESTON HWY | UNDER INVESTIGATION |
| 2 | | 346379 | RICHLAND | Pavement Markings | FOREST ACRES POLICE DEPT | | | S | 1109 | TROY RD | UNDER INVESTIGATION |
| 2 | | 332406 | BEAUFORT | Pavement Markings | WILLIAM WORKMAN | | | S | 66 | BOUNDARY ST-BLUFFTON | UNDER INVESTIGATION |
| 2 | | 332399 | BEAUFORT | Pavement Markings | WILLIAM WORKMAN | | | SC | 46 | MAY RIVER ROAD | UNDER INVESTIGATION |
| 2 | | 332403 | BEAUFORT | Pavement Markings | WILLIAM WORKMAN | | | SC | 46 | MAY RIVER ROAD | UNDER INVESTIGATION |
| 2 | | 332404 | BEAUFORT | Pavement Markings | WILLIAM WORKMAN | | | S | 122 | WHARF ST. | UNDER INVESTIGATION |
| 2 | | 332410 | BEAUFORT | Pavement Markings | WILLIAM WORKMAN | | | S | 120 | BRUN ROAD | UNDER INVESTIGATION |
| 2 | | 304017 | AIKEN | Pavement Markings | VERONICA VINSON | N | P | S | 177 | BARNWELL AVE | UNDER INVESTIGATION |
| 2 | | 299384 | AIKEN | Pavement Markings | EILEEN HAJDU | N | P | S | 22 | VETERANS RD | UNDER INVESTIGATION |
| 2 | | 297492 | JASPER | Pavement Markings | HERBERT STANLEY | N | P | S | 16 | MILLPOND ROAD | UNDER INVESTIGATION |
| 2 | | 306175 | LEXINGTON | Pavement Markings | MR. DAVID DAVIS | | | S | 385 | OAK DR. | UNDER INVESTIGATION |
| 2 | | 305667 | LEXINGTON | Pavement Markings | DAVID DAVIS | | | S | 385 | OAK DR. | UNDER INVESTIGATION |
| 2 | | 307170 | RICHLAND | Guardrail | SANDRA D. JONES | | | S | 1682 | CEDAR CREEK RD | UNDER INVESTIGATION |
| 3 | | 349640 | SALUDA | Curb Cuts | ALTON PAUL SHEALY | | | S | 44 | HOLLYWOOD ROAD | UNDER INVESTIGATION |
| 3 | | 349481 | OCONEE | Curb Cuts | LUIS OLIVA | N | N | S | 135 | BOUNTY LAND ROAD | UNDER INVESTIGATION |
| 3 | | 349569 | OCONEE | Curb Cuts | CITIZEN | | | S | 36 | COFFEE RD | UNDER INVESTIGATION |
| 3 | | 349547 | OCONEE | Curb Cuts | KENNETH BROWN | Y | Y | S | 138 | ROCK CREEK RD | UNDER INVESTIGATION |
| 3 | | 348744 | ABBEVILLE | Curb Cuts | MIKE SPROUSE | | | S | 104 | BYRNES AVENUE | UNDER INVESTIGATION |
| 3 | | 348381 | ABBEVILLE | Curb Cuts | ANTHONY CLINKSCALES | | | S | 202 | HAYNES STREET | UNDER INVESTIGATION |
| 3 | | 345949 | SALUDA | Curb Cuts | TY BOUKNIGHT | | | S | 189 | BEULAH ROAD | UNDER INVESTIGATION |
| 3 | | 343133 | AIKEN | Curb Cuts | STEVEN WRIGHT | Y | P | S | 87 | PINE LOG RD | UNDER INVESTIGATION |
| 3 | | 342391 | EDGEFIELD | Curb Cuts | MICHAEL WASHINGTON | Y | P | S | 88 | BROOKS STREET | UNDER INVESTIGATION |
| 3 | | 341959 | LAURENS | Curb Cuts | DONALD R. ZEIDERS | N | N | S | 148 | BOLT ROAD | UNDER INVESTIGATION |
| 3 | | 341218 | OCONEE | Curb Cuts | RUSSELL EVANS | N | Y | S | 202 | SAFETY HARBOR | UNDER INVESTIGATION |
| 3 | | 341060 | OCONEE | Curb Cuts | SPENCER WILSON | N | P | S | 36 | COFFEE RD | UNDER INVESTIGATION |
| 3 | | 339138 | ANDERSON | Curb Cuts | BRANDON FORTNER | | | S | 156 | AGNEW ROAD | UNDER INVESTIGATION |
| 3 | | 337555 | OCONEE | Curb Cuts | RUSSELL EVANS | N | Y | S | 202 | SAFETY HARBOR | UNDER INVESTIGATION |
| 3 | | 328861 | SALUDA | Curb Cuts | JERALD GASKILL | | | S | 122 | ROBINS WALK | UNDER INVESTIGATION |
| 3 | | 328990 | AIKEN | Curb Cuts | BOBBY HENSLEY | | | S | 65 | PINE LOG RD | UNDER INVESTIGATION |
| 3 | | 327238 | AIKEN | Curb Cuts | MARILYN JOHNSON | | | S | 103 | BREEZE HILL RD | UNDER INVESTIGATION |
| 3 | | 324655 | AIKEN | Curb Cuts | STEVE CARR | | | S | 57 | GREEN POND RD | UNDER INVESTIGATION |
| 3 | | 324160 | AIKEN | Curb Cuts | ATLANTIC COAST PROPERTIES | | | S | 1795 | LAKE SHORE DR | UNDER INVESTIGATION |
| 3 | | 321366 | AIKEN | Curb Cuts | RONNIE RAUM | | | S | 1973 | OAK BROOK DR | UNDER INVESTIGATION |
| 3 | | 302727 | AIKEN | Curb Cuts | TOWN OF NEW ELLENTON | N | P | S | 889 | MYRTLE ST | UNDER INVESTIGATION |

Secretary of Transportation Report

7/21/2008

| Secretary of Transportation 460 Items Pending | | | | | | | | | |
|---|--------|-------------|-------------------|---------------------------|-------|----------|------|---|---------------------|
| Cong Dist | Req. # | County | Request Type | Requestor | Meets | Approval | Type | Route/Road Name | Status |
| 3 | 301960 | PICKENS | Curb Cuts | LUCAS DURHAM | Y | Y | S | 27 RUHAMMAH ROAD | UNDER INVESTIGATION |
| 3 | 306655 | PICKENS | Curb Cuts | RICHARD PHIPPS | Y | Y | S | 162 THOMAS MILL RD | UNDER INVESTIGATION |
| 3 | 297038 | AIKEN | Curb Cuts | RE WATKINS | N | P | S | 45 FIVE NOTCH RD | UNDER INVESTIGATION |
| 3 | 297265 | AIKEN | Curb Cuts | MARY HELEN GASKINS | N | P | S | 729 TALATHA CHURCH RD | UNDER INVESTIGATION |
| 3 | 296895 | AIKEN | Curb Cuts | TERRY GOODIN | N | P | S | 486 LEGION RD | UNDER INVESTIGATION |
| 3 | 296137 | AIKEN | Curb Cuts | TERESA KING | Y | | S | 21 NEW HOLLAND RD | UNDER INVESTIGATION |
| 3 | 295547 | AIKEN | Curb Cuts | DORNA | | | S | 45 FIVE NOTCH RD | UNDER INVESTIGATION |
| 3 | 349583 | ANDERSON | Signage of Routes | CRAIG STANLEY | | | S | 219 LAKE AVENUE | UNDER INVESTIGATION |
| 3 | 349021 | ANDERSON | Signage of Routes | SEGOB RAIKIN | | | S | 29 CONCORD ROAD | UNDER INVESTIGATION |
| 3 | 348246 | AIKEN | Signage of Routes | ST. REP. JIM STEWART | | | S | 207 BEAVERDAM RD | UNDER INVESTIGATION |
| 3 | 348173 | OONEE | Signage of Routes | DUANE MOORE | Y | P | S | 89 BERRY FARM RD | UNDER INVESTIGATION |
| 3 | 347490 | ANDERSON | Signage of Routes | MAURICE TURMAN | | | SC | 28 ABBEVILLE HWY | UNDER INVESTIGATION |
| 3 | 347169 | OONEE | Signage of Routes | ANDREA ALEWINE | | | S | 427 S DEPOT ST | UNDER INVESTIGATION |
| 3 | 346219 | LAURENS | Signage of Routes | GWOD PATROL | | | S | 29 RIVER FORK ROAD | UNDER INVESTIGATION |
| 3 | 344881 | OONEE | Signage of Routes | BRADLEY JONES | | | SC | 11 SC-11 | UNDER INVESTIGATION |
| 3 | 344997 | AIKEN | Signage of Routes | MS. SHIRLEY RILEY | | | S | 2025 MIM WOODRING DR | UNDER INVESTIGATION |
| 3 | 344516 | OONEE | Signage of Routes | MS. DIANNE CULBERTSON | | | SC | 11 SC-11 | UNDER INVESTIGATION |
| 3 | 343660 | PICKENS | Signage of Routes | HEATHER NORTON | | | S | 62 OLD SHIRLEY ROAD | UNDER INVESTIGATION |
| 3 | 343460 | AIKEN | Signage of Routes | DISPATCHER | | | S | 69 BRIGLE ST | UNDER INVESTIGATION |
| 3 | 343559 | ABBEVILLE | Signage of Routes | ABBEVILLE 911 - TINA | | | S | 430 MT. OLIVE CHURCH ROAD | UNDER INVESTIGATION |
| 3 | 343250 | AIKEN | Signage of Routes | JAMIE / CITY OF AIKEN | | | S | 31 YORK ST | UNDER INVESTIGATION |
| 3 | 341270 | LAURENS | Signage of Routes | GWOD PATROL | | | SC | 39 SOUTH CAROLINA HIGHWAY 39 | UNDER INVESTIGATION |
| 3 | 341175 | ANDERSON | Signage of Routes | DORIS MARTIN | | | S | 75 SHACKLEBURG ROAD | UNDER INVESTIGATION |
| 3 | 339036 | OONEE | Signage of Routes | LEANN ARANT | Y | P | S | 95 OONEE STATION | UNDER INVESTIGATION |
| 3 | 339100 | ANDERSON | Signage of Routes | FRANKLIN TUCKER | | | S | 75 SHACKLEBURG ROAD | UNDER INVESTIGATION |
| 3 | 338510 | OONEE | Signage of Routes | NICHLOS BROWN | | | SC | 11 SC-11 | UNDER INVESTIGATION |
| 3 | 337904 | AIKEN | Signage of Routes | JAMIE - CITY OF AIKEN | Y | | S | 1251 ALDRICH ST | UNDER INVESTIGATION |
| 3 | 336807 | ANDERSON | Signage of Routes | PATRICIA ROGERS | | | S | 62 MCGEE ROAD | UNDER INVESTIGATION |
| 3 | 336758 | LAURENS | Signage of Routes | GWOD HIGHWAY PATROL | | | SC | 418 SOUTH CAROLINA HIGHWAY 418 | UNDER INVESTIGATION |
| 3 | 336277 | LAURENS | Signage of Routes | GREENWOOD PATROL | | | S | 481 LONESOME DOVE ROAD | UNDER INVESTIGATION |
| 3 | 336282 | LAURENS | Signage of Routes | GREENWOOD PATROL | | | S | 344 WATTS BRIDGE ROAD | UNDER INVESTIGATION |
| 3 | 333944 | ANDERSON | Signage of Routes | DOC STARNES | | P | SC | 184 ANTREVILLE HIGHWAY | UNDER INVESTIGATION |
| 3 | 329875 | ANDERSON | Signage of Routes | STEPHINE & HIGHWAY PATROL | | | S | 178 LEE STEAM STATION ROAD | UNDER INVESTIGATION |
| 3 | 328158 | OONEE | Signage of Routes | MICHAEL SMITH | | | S | 164 E N BROAD | UNDER INVESTIGATION |
| 3 | 327483 | AIKEN | Signage of Routes | LUKE JOLLEY | | | S | 966 CEDAR RD | UNDER INVESTIGATION |
| 3 | 327450 | AIKEN | Signage of Routes | RICHARDSON | | | S | 114 COLBERT BRIDGE RD | UNDER INVESTIGATION |
| 3 | 323035 | OONEE | Signage of Routes | LISA WILLIAMS | | P | S | 222 MOUNTAIN VIEW DR | UNDER INVESTIGATION |
| 3 | 322573 | OONEE | Signage of Routes | BYRON DUNCAN | N | P | S | 73 CRESTWOOD DRIVE | UNDER INVESTIGATION |
| 3 | 320148 | ANDERSON | Signage of Routes | NIKKI WALDSMITH | | P | S | 57 SIX & TWENTY ROAD | UNDER INVESTIGATION |
| 3 | 317880 | OONEE | Signage of Routes | BARBRA HAKESLEY | | P | S | 59 PLAYGROUND | UNDER INVESTIGATION |
| 3 | 317849 | OONEE | Signage of Routes | LARRY DICKSON | | P | SC | 59 TOKEEHA RD | UNDER INVESTIGATION |
| 3 | 317990 | ANDERSON | Signage of Routes | SUZANNE ELLER | | P | S | 205 BROADWAY SCHOOL ROAD | UNDER INVESTIGATION |
| 3 | 317690 | ANDERSON | Signage of Routes | PAULINE WATERS | | P | S | 29 MAXCY DRIVE | UNDER INVESTIGATION |
| 3 | 314412 | OONEE | Signage of Routes | MARTHA MORAN | | P | S | 222 MOUNTAIN VIEW DR | UNDER INVESTIGATION |
| 3 | 314301 | AIKEN | Signage of Routes | TAMMY LUKE | | SC | S | 230 MARTINTOWN RD | UNDER INVESTIGATION |
| 3 | 304723 | ANDERSON | Signage of Routes | JOHN ROBERTS | | P | S | 351 NORTH ST | UNDER INVESTIGATION |
| 3 | 303276 | ANDERSON | Signage of Routes | LARRY CUSHMAN | | P | S | 222 CRAYTON RD | UNDER INVESTIGATION |
| 3 | 302723 | AIKEN | Signage of Routes | J. ROLAND SMITH | N | P | US | 1 JEFFERSON DAVIS HWY | UNDER INVESTIGATION |
| 3 | 300771 | AIKEN | Signage of Routes | MARK NOLT | N | P | S | 254 LANGLEY DAM RD | UNDER INVESTIGATION |
| 3 | 300474 | AIKEN | Signage of Routes | MARK NOLT | N | P | SC | 125 ATOMIC RD | UNDER INVESTIGATION |
| 3 | 300437 | AIKEN | Signage of Routes | MARK NOLT | N | P | US | 278 WILLISTON ROAD | UNDER INVESTIGATION |
| 3 | 299163 | ANDERSON | Signage of Routes | DORAVAR COLLINS | | P | S | 49 FLAT ROCK ROAD | UNDER INVESTIGATION |
| 3 | 294391 | ANDERSON | Signage of Routes | TIM HILL | N | P | S | 835 RIDGECREST AVE | UNDER INVESTIGATION |
| 3 | 349764 | ANDERSON | Traffic Signal | NATHAN BURNS | | | SC | 153 SC 153 | UNDER INVESTIGATION |
| 3 | 347382 | OONEE | Traffic Signal | REP. BILL SANDIFER | | | SC | 28 W MAIN | UNDER INVESTIGATION |
| 3 | 345897 | AIKEN | Traffic Signal | SUSAN SIMPSON | | | US | 1 RICHLAND AVE | UNDER INVESTIGATION |
| 3 | 344884 | ANDERSON | Traffic Signal | DEAN KITSOS | | | S | 520 STANDRIDGE ROAD | UNDER INVESTIGATION |
| 3 | 334271 | LAURENS | Traffic Signal | LARUENS DISPATCH | | | SC | 14 SOUTH CAROLINA HIGHWAY 14 | UNDER INVESTIGATION |
| 3 | 307108 | ANDERSON | Traffic Signal | REP. MICHAEL THOMPSON | | P | SC | 81 SC 81 | UNDER INVESTIGATION |
| 3 | 300429 | AIKEN | Traffic Signal | VIRGIL ROBERTS | N | P | SC | 19 WHISKEY ROAD | UNDER INVESTIGATION |
| 3 | 348212 | AIKEN | Pavement Markings | MARGARET WHILE | | | S | 607 ROLLINGWOOD RD | UNDER INVESTIGATION |
| 3 | 335487 | PICKENS | Pavement Markings | SARA GILLILAND | Y | P | | | UNDER INVESTIGATION |
| 3 | 318126 | OONEE | Pavement Markings | JAMES MOORE | Y | P | SC | 183 PICKENS HWY | UNDER INVESTIGATION |
| 3 | 298951 | AIKEN | Pavement Markings | ROBERT FORD | N | P | S | 2124 WARREN CT | UNDER INVESTIGATION |
| 3 | 314637 | AIKEN | Guardrail | MR. FREDDIE HILL | | | SC | 421 AUGUSTA RD | UNDER INVESTIGATION |
| 4 | 340863 | GREENVILLE | Curb Cuts | LEE SCHAEFFER | | | S | 133 WATKINS BRIDGE ROAD | UNDER INVESTIGATION |
| 4 | 338892 | GREENVILLE | Curb Cuts | HEATH MILLER | | | S | 68 DUNKLIN BRIDGE RD | UNDER INVESTIGATION |
| 4 | 330358 | GREENVILLE | Curb Cuts | RYAN SANDS | | | S | 312 BATESVILLE RD | UNDER INVESTIGATION |
| 4 | 326727 | GREENVILLE | Curb Cuts | AMY HAYMES | | | S | 69 LATIMER MILL RD | UNDER INVESTIGATION |
| 4 | 327100 | GREENVILLE | Curb Cuts | DAVID HEWITT | | | S | 562 MEECE BRIDGE RD | UNDER INVESTIGATION |
| 4 | 323975 | GREENVILLE | Curb Cuts | DAVID NELSON | | | S | 562 MEECE BRIDGE RD | UNDER INVESTIGATION |
| 4 | 317967 | GREENVILLE | Curb Cuts | DAVID ROLLINGS | | | S | 68 DUNKLIN BRIDGE RD | UNDER INVESTIGATION |
| 4 | 313341 | SPARTANBURG | Curb Cuts | STEVE STEADURG | Y | P | S | 12 BROCKMAN MCCLIMON ROAD & WOODSCHAPEL | UNDER INVESTIGATION |

Secretary of Transportation Report

7/21/2008

| Secretary of Transportation 460 Items Pending | | | | | | | | | | | |
|---|--------|-------------|----------------------|---------------------------|-------|----------|------|-------|--|---------------------|---------------------|
| Cong Dist | Reg # | County | Request Type | Requestor | Meets | Approval | Type | Route | Road Name | Status | |
| 4 | 312110 | SPARTANBURG | Curb Cuts | MURRIC, LLC | Y | P | S | 219 | CAMPGROUND ROAD | UNDER INVESTIGATION | |
| 4 | 311109 | GREENVILLE | Curb Cuts | JAMES MCCUTCHEN, JR. | | | S | 312 | BATESVILLE RD. | UNDER INVESTIGATION | |
| 4 | 310406 | SPARTANBURG | Curb Cuts | H & B COMMERCIAL PROP | Y | P | S | 11 | MAIN STREET (E) @ INMAN | UNDER INVESTIGATION | |
| 4 | 308294 | SPARTANBURG | Curb Cuts | CARLISLE ENTERPRISES | Y | P | S | 37 | COMPTON BRIDGE ROAD @ CAMPOBELLO | UNDER INVESTIGATION | |
| 4 | 306045 | GREENVILLE | Curb Cuts | C + L LAND DEVELOPERS | | | S | 262 | LYNN RD. | UNDER INVESTIGATION | |
| 4 | 307346 | SPARTANBURG | Curb Cuts | CHIP SMITH | Y | P | S | 987 | EAST FRONTAGE ROAD | UNDER INVESTIGATION | |
| 4 | 349164 | SPARTANBURG | Signage of Routes | BRENDA VEECH GREER POLICE | | | US | 29 | WADE HAMPTON BLVD @ GREER | UNDER INVESTIGATION | |
| 4 | 348282 | SPARTANBURG | Signage of Routes | PHIL WARREN | | | SC | 296 | REIDVILLE ROAD @ MOORE, REIDVILLE & SPTBG | UNDER INVESTIGATION | |
| 4 | 348285 | GREENVILLE | Signage of Routes | LELAND TUCKER | Y | Y | US | 276 | LAURENS RD. | UNDER INVESTIGATION | |
| 4 | 348289 | GREENVILLE | Signage of Routes | RITA LEDFORD | | P | S | 84 | STANDING SPRINGS RD | UNDER INVESTIGATION | |
| 4 | 348292 | SPARTANBURG | Signage of Routes | MASTER DEPUTY W. J. MEYER | | | SC | 11 | HIGHWAY 11 @ CAMPOBELLO, CHESNEE & INMAN | UNDER INVESTIGATION | |
| 4 | 347673 | GREENVILLE | Signage of Routes | REV. FRED BACHMAN | | | S | 279 | REID SCHOOL RD. | UNDER INVESTIGATION | |
| 4 | 347676 | GREENVILLE | Signage of Routes | JOYCE SIZEMORE | | | S | 142 | ADAMS MILL RD. | UNDER INVESTIGATION | |
| 4 | 347687 | SPARTANBURG | Signage of Routes | RANDY MCGARRITY | | | SC | 296 | BLACKS LOCK ROAD (E) & (W) ARCADIA | UNDER INVESTIGATION | |
| 4 | 347670 | SPARTANBURG | Signage of Routes | STEVE WOOLCHOWICZ | | | S | 495 | COLEMAN STREET @ LANDRUM | UNDER INVESTIGATION | |
| 4 | 344305 | SPARTANBURG | Signage of Routes | AUDREY | | | S | 220 | LISTER ROAD | UNDER INVESTIGATION | |
| 4 | 344310 | SPARTANBURG | Signage of Routes | HWY PATROL | Y | P | S | 220 | LISTER ROAD | UNDER INVESTIGATION | |
| 4 | 344524 | UNION | Signage of Routes | 911 | | | US | 176 | FURMAN FENDLEY HIGHWAY | UNDER INVESTIGATION | |
| 4 | 343235 | SPARTANBURG | Signage of Routes | JEFF | Y | P | S | 970 | INTERNATIONAL DR. | UNDER INVESTIGATION | |
| 4 | 341658 | UNION | Signage of Routes | SHERIFF HOWARD WELLS | | | S | 143 | WILSON ROAD | UNDER INVESTIGATION | |
| 4 | 341308 | GREENVILLE | Signage of Routes | JOSEPH DOUGHERTY | | | S | 183 | ROPER MTN. RD. | UNDER INVESTIGATION | |
| 4 | 341311 | GREENVILLE | Signage of Routes | JOSEPH DOUGHERTY | | P | US | 25 | US 25 NORTH BOUND | UNDER INVESTIGATION | |
| 4 | 340065 | SPARTANBURG | Signage of Routes | ANDY DETILL | Y | P | S | 114 | WATSON ROAD | UNDER INVESTIGATION | |
| 4 | 339940 | UNION | Signage of Routes | 911 COMMUNICATIONS | | | S | 48 | NORTH PINCKNEY STREET | UNDER INVESTIGATION | |
| 4 | 339944 | UNION | Signage of Routes | 911 COMMUNICATIONS | | | S | 48 | NORTH PINCKNEY STREET | UNDER INVESTIGATION | |
| 4 | 333668 | SPARTANBURG | Signage of Routes | JOSEPH DOUGHERTY | | | S | 12 | BROCKMAN MCCLIMON ROAD @ WOODSCHAPEL | UNDER INVESTIGATION | |
| 4 | 322084 | SPARTANBURG | Signage of Routes | MADONNA HINES | | P | S | 60 | JOHN DODD ROAD @ CAMPTON, JACKSON MILLS & WELLFORD | UNDER INVESTIGATION | |
| 4 | 320052 | GREENVILLE | Signage of Routes | GARRY SMITH | N | P | I | 385 | 1-385 | UNDER INVESTIGATION | |
| 4 | 316451 | SPARTANBURG | Signage of Routes | HWYPATROL LOG | N | P | SC | 129 | FORT PRINCE BLVD | UNDER INVESTIGATION | |
| 4 | 315507 | GREENVILLE | Signage of Routes | TAMMY PLEAMONS | | P | S | 129 | CHIPQUAPIN RD. | UNDER INVESTIGATION | |
| 4 | 316469 | GREENVILLE | Signage of Routes | WILLIAM DEAN | | P | S | 295 | TAYLOR RD. | UNDER INVESTIGATION | |
| 4 | 311208 | GREENVILLE | Signage of Routes | DEBBIE KNEBEL | | P | S | 114 | TYGER BRIDGE RD. | UNDER INVESTIGATION | |
| 4 | 308793 | GREENVILLE | Signage of Routes | DONNA CLAYTON | | P | SC | 101 | SC-101 | UNDER INVESTIGATION | |
| 4 | 307857 | SPARTANBURG | Signage of Routes | HWY PATROL | Y | P | S | 1787 | GOSNELL AVE. @ INMAN | UNDER INVESTIGATION | |
| 4 | 301801 | GREENVILLE | Signage of Routes | JOE PAVELL | | P | S | 166 | BRUSHY CREEK | UNDER INVESTIGATION | |
| 4 | 301536 | GREENVILLE | Signage of Routes | JERRY SEYMOUR | | P | SC | 14 | SC 14 | UNDER INVESTIGATION | |
| 4 | 298249 | GREENVILLE | Signage of Routes | CITIZEN | N | P | SC | 291 | NORTH PLEASANTBURG | UNDER INVESTIGATION | |
| 4 | 297586 | GREENVILLE | Signage of Routes | GERALD | N | P | S | 112 | GUM SPRINGS RD. | UNDER INVESTIGATION | |
| 4 | 292314 | SPARTANBURG | Signage of Routes | HWYPATROL | Y | P | US | 221 | CHESNEE HWY | UNDER INVESTIGATION | |
| 4 | 346402 | GREENVILLE | Traffic Signal | CALVIN FOSTER | | | US | 25 | AUGUSTA | UNDER INVESTIGATION | |
| 4 | 347691 | GREENVILLE | Traffic Signal | SARINA EPLER | | | S | 545 | JONESVILLE ROAD | UNDER INVESTIGATION | |
| 4 | 345789 | GREENVILLE | Traffic Signal | JERRY WYNN | | | US | 123 | EASLEY BRIDGE ROAD | UNDER INVESTIGATION | |
| 4 | 339057 | GREENVILLE | Traffic Signal | HP | Y | P | US | 276 | LAURENS RD. | UNDER INVESTIGATION | |
| 4 | 325295 | GREENVILLE | Traffic Signal | MARY PARKER | | P | SC | 146 | WOODRUFF RD. | UNDER INVESTIGATION | |
| 4 | 313767 | GREENVILLE | Traffic Signal | SISTER VENTA | | P | SC | 146 | WOODRUFF RD. | UNDER INVESTIGATION | |
| 4 | 347694 | GREENVILLE | Pavement Markings | TERRY MILLS | | | S | 1076 | PENNINGTON ROAD | UNDER INVESTIGATION | |
| 4 | 347766 | GREENVILLE | Pavement Markings | WAYNE BATES | | | SC | 253 | SC 253 | UNDER INVESTIGATION | |
| 4 | 347384 | GREENVILLE | Pavement Markings | ENNIS SMITH | | | S | 164 | GIBBS SHOALS RD. | UNDER INVESTIGATION | |
| 4 | 347385 | SPARTANBURG | Pavement Markings | RICHARD (DICK) KNIGHT | | | S | 82 | BERRY SHOALS ROAD | UNDER INVESTIGATION | |
| 4 | 344745 | SPARTANBURG | Pavement Markings | JOAN LAWSON | | | US | 176 | PINE STREET @ SPTBG & PACOLET | UNDER INVESTIGATION | |
| 4 | 338688 | SPARTANBURG | Pavement Markings | MRS. ROBERT HEILE | | | US | 29 | GREENVILLE HWY. | UNDER INVESTIGATION | |
| 4 | 331335 | GREENVILLE | Pavement Markings | SANDRA GIBSON | | | I | 385 | 385 | UNDER INVESTIGATION | |
| 4 | 324778 | SPARTANBURG | Pavement Markings | RIVERLAND HOLDINGS, LLC | Y | P | US | 29 | WADE HAMPTON BLVD @ GREER | UNDER INVESTIGATION | |
| 4 | 316771 | GREENVILLE | Pavement Markings | SCOTT HUSTON | | | P | S | 165 | PINE KNOLL DRIVE | UNDER INVESTIGATION |
| 4 | 305322 | SPARTANBURG | Pavement Markings | MR. TERRON HELMS | Y | P | SC | 296 | REIDVILLE ROAD @ MOORE, REIDVILLE & SPTBG | UNDER INVESTIGATION | |
| 4 | 347113 | GREENVILLE | Guardrail | PATROL | | | S | 21 | RUTHERFORD ROAD | UNDER INVESTIGATION | |
| 4 | 335150 | GREENVILLE | Guardrail | PATROL | | | I | 65 | INTERSTATE I-85 | UNDER INVESTIGATION | |
| 5 | 299094 | SUMTER | Enhancement Projects | JOHNNY | N | P | S | 539 | CANE SAVANNAH RD. | UNDER INVESTIGATION | |
| 5 | 347083 | YORK | Curb Cuts | ALISON RATTERREE | | | S | 156 | SOUTH SHILOH ROAD - YORK | UNDER INVESTIGATION | |
| 5 | 345469 | NEWBERRY | Curb Cuts | JODY PRINCE | | | S | 36 | OLD NEWBERRY HIGHWAY | UNDER INVESTIGATION | |
| 5 | 344572 | NEWBERRY | Curb Cuts | KENDRA HAMMONS | | | S | 355 | BEAGLE RUN ROAD | UNDER INVESTIGATION | |
| 5 | 342836 | CHESTER | Curb Cuts | JANE ALLEN SPOTLOE | Y | P | S | 44 | FEDEN BRIDGE ROAD | UNDER INVESTIGATION | |
| 5 | 341251 | CHESTER | Curb Cuts | JOHN R PARKER | | | S | 42 | LOVE SPRINGS ROAD | UNDER INVESTIGATION | |
| 5 | 341264 | YORK | Curb Cuts | KEVAN ANDREWS | N | N | S | 101 | GREEN ROAD | UNDER INVESTIGATION | |
| 5 | 340883 | SUMTER | Curb Cuts | STEVE GUZMAN | N | P | S | 53 | JEFFERSON RD. | UNDER INVESTIGATION | |
| 5 | 340822 | KERSHAW | Curb Cuts | ROBERT HUDSON | Y | P | S | 348 | CHESTNUT RD. (US 1 & S-349) | UNDER INVESTIGATION | |
| 5 | 334522 | FAIRFIELD | Curb Cuts | DAVID L. YONGUE | Y | P | S | 18 | ASHFORD FERRY RD. | UNDER INVESTIGATION | |
| 5 | 334264 | NEWBERRY | Curb Cuts | SOLOMON WILLIAMS | | | S | 376 | SANDY RUN CREEK ROAD | UNDER INVESTIGATION | |
| 5 | 330332 | YORK | Curb Cuts | THOMAS BEATY | | | S | 440 | UNITY | UNDER INVESTIGATION | |
| 5 | 330013 | LEE | Curb Cuts | JOHN BAKER | Y | P | S | 28 | MANNVILLE ST. CHARLES ROAD | UNDER INVESTIGATION | |
| 5 | 329242 | KERSHAW | Curb Cuts | ABUNDANT LIFE CHURCH | Y | P | S | 81 | LAURENS ST. | UNDER INVESTIGATION | |
| 5 | 329246 | KERSHAW | Curb Cuts | ABUNDANT LIFE CHURCH | Y | P | S | 115 | CAMPBELL ST. (CAMDEN) | UNDER INVESTIGATION | |
| 5 | 329247 | KERSHAW | Curb Cuts | ABUNDANT LIFE CHURCH | Y | P | S | 393 | GORDON ST. | UNDER INVESTIGATION | |

Secretary of Transportation Report

7/21/2008

| Secretary of Transportation 460 Items Pending | | | | | | | | | | |
|---|--------|-----------|-------------------|--------------------------------|-------|----------|------|-----------------|---|---------------------|
| Cong Dist | Req # | County | Request Type | Requestor | Meets | Approval | Type | Route/Road Name | | Status |
| 5 | 328165 | KERSHAW | Curb Cuts | STEVEN C. SLAUGHTER | N | P | S | 46 | HERITAGE POND ROAD | UNDER INVESTIGATION |
| 5 | 327903 | KERSHAW | Curb Cuts | RANDAL FAILE | Y | P | S | 32 | ELLIS ROAD | UNDER INVESTIGATION |
| 5 | 326602 | KERSHAW | Curb Cuts | JAMES B. MCGUIRT | N | P | S | 346 | FLINT HILL ROAD | UNDER INVESTIGATION |
| 5 | 325182 | KERSHAW | Curb Cuts | KERSHAW CO. ECON. DEVEL. BOARD | Y | P | S | 329 | DR. HUMPHRIES RD. | UNDER INVESTIGATION |
| 5 | 323656 | KERSHAW | Curb Cuts | MELISSA HARVEY | N | P | S | 535 | OLD GEORGETOWN ROAD EAST | UNDER INVESTIGATION |
| 5 | 322974 | KERSHAW | Curb Cuts | LOUISE JACKSON | Y | P | S | 94 | TOMBFIELD ROAD | UNDER INVESTIGATION |
| 5 | 317301 | KERSHAW | Curb Cuts | FRANK TRAPP | Y | P | S | 640 | LAKE SHORE DR. | UNDER INVESTIGATION |
| 5 | 316780 | KERSHAW | Curb Cuts | ARIZONA DEVANT | Y | P | S | 622 | BARFIELD ROAD (LUGOFF-ELGIN) | UNDER INVESTIGATION |
| 5 | 315097 | KERSHAW | Curb Cuts | HARRIS BUILDERS, LLC. | Y | P | S | 48 | PRECIPICE ROAD | UNDER INVESTIGATION |
| 5 | 314154 | KERSHAW | Curb Cuts | L. GLEN INABINET | Y | P | S | 346 | FLINT HILL ROAD | UNDER INVESTIGATION |
| 5 | 314160 | KERSHAW | Curb Cuts | RICHARD M. CAMERON | Y | P | S | 743 | ROY TRUESDELL | UNDER INVESTIGATION |
| 5 | 314004 | KERSHAW | Curb Cuts | LETT CARROLL | Y | P | S | 100 | HASTY ROAD | UNDER INVESTIGATION |
| 5 | 314006 | KERSHAW | Curb Cuts | RICARDO McLAUGHLIN | Y | P | S | 309 | ROBINSON TOWN ROAD | UNDER INVESTIGATION |
| 5 | 313168 | KERSHAW | Curb Cuts | SARAH BRANHAM | Y | P | S | 700 | LESLIE BRANHAM RD. | UNDER INVESTIGATION |
| 5 | 312660 | KERSHAW | Curb Cuts | CAROL CATOE | Y | P | S | 98 | RABON RD. | UNDER INVESTIGATION |
| 5 | 311968 | KERSHAW | Curb Cuts | WILLIS HARRIS | Y | P | S | 87 | MILL CREEK ROAD | UNDER INVESTIGATION |
| 5 | 311887 | KERSHAW | Curb Cuts | JOHN J. TERZAK | Y | P | S | 503 | BAKER'S MILL POND RD. | UNDER INVESTIGATION |
| 5 | 310211 | SUMTER | Curb Cuts | JOHNNY FLOYD | | | S | 596 | COTTON ACRES RD. | UNDER INVESTIGATION |
| 5 | 310216 | KERSHAW | Curb Cuts | SARAH LEE | Y | P | S | 46 | HERMITAGE POND RD. | UNDER INVESTIGATION |
| 5 | 309516 | KERSHAW | Curb Cuts | MICHAEL VOYLES | Y | P | S | 421 | STEPHEN CAMPBELL ROAD | UNDER INVESTIGATION |
| 5 | 309429 | KERSHAW | Curb Cuts | MATHANIEL TROY PHARIS | Y | P | S | 18 | RED HILL RD. | UNDER INVESTIGATION |
| 5 | 308775 | KERSHAW | Curb Cuts | DAVID OUTLAW | Y | P | S | 42 | PORTER ROAD | UNDER INVESTIGATION |
| 5 | 308081 | LEE | Curb Cuts | NAOMI TAYLOR | Y | P | S | 520 | CONQUEST ROAD | UNDER INVESTIGATION |
| 5 | 308016 | KERSHAW | Curb Cuts | LEONARD TAYLOR III | Y | P | S | 757 | WATTS HILL ROAD | UNDER INVESTIGATION |
| 5 | 306444 | KERSHAW | Curb Cuts | MAGGIE HAYES | Y | P | S | 15 | OLD STAGECOACH ROAD | UNDER INVESTIGATION |
| 5 | 305548 | KERSHAW | Curb Cuts | KENDRA BELTON | N | P | S | 489 | CHERAW ROAD | UNDER INVESTIGATION |
| 5 | 305150 | KERSHAW | Curb Cuts | ANDREW BIGGER IV | Y | P | S | 348 | CHESTNUT RD. (US 1 & S-349) | UNDER INVESTIGATION |
| 5 | 304965 | SUMTER | Curb Cuts | MICHAEL PORCHER | N | P | S | 105 | FOXSWORTH MILL RD. | UNDER INVESTIGATION |
| 5 | 302583 | SUMTER | Curb Cuts | EVERETTE HERRINGTON | N | P | S | 417 | CONGRUITY RD. | UNDER INVESTIGATION |
| 5 | 302591 | SUMTER | Curb Cuts | MARY SINGLETON | N | P | S | 370 | EAGLE RD. | UNDER INVESTIGATION |
| 5 | 301863 | SUMTER | Curb Cuts | AJ WASHINGTON | N | P | S | 76 | DUMKINS MILL RD. | UNDER INVESTIGATION |
| 5 | 300674 | KERSHAW | Curb Cuts | PALMIATO CONSERVATIO | N | P | S | 58 | FLAT ROCK RD. | UNDER INVESTIGATION |
| 5 | 298570 | SUMTER | Curb Cuts | CARLOS CARTER | N | P | S | 37 | FISH RD. | UNDER INVESTIGATION |
| 5 | 349718 | LANCASTER | Signage of Routes | MIKE PUBLIC WORKS | | | S | 80 | HUNTER STREET | UNDER INVESTIGATION |
| 5 | 349343 | CHEROKEE | Signage of Routes | SCOTT KELLER | | | SC | 18 | LOGAN ST | UNDER INVESTIGATION |
| 5 | 348158 | SUMTER | Signage of Routes | DONALD WALKER | | | S | 119 | HAYNESWORTH ST. | UNDER INVESTIGATION |
| 5 | 346563 | LANCASTER | Signage of Routes | LARRY DURHAM | | | S | 374 | EDGEPORT DRIVE | UNDER INVESTIGATION |
| 5 | 346337 | CHEROKEE | Signage of Routes | JUDY FALEN | N | N | SC | 211 | ASBURY ROAD | UNDER INVESTIGATION |
| 5 | 346304 | CHESTER | Signage of Routes | MIKE BROWN | N | N | S | 89 | GASTON STREET | UNDER INVESTIGATION |
| 5 | 345341 | CHEROKEE | Signage of Routes | REP. OLIN PHILLIPS | Y | P | S | 41 | BEECH STREET | UNDER INVESTIGATION |
| 5 | 345367 | LANCASTER | Signage of Routes | MIRIAM CAUTHEN | N | N | US | 521 | KERSHAW CAMDEN HIGHWAY | UNDER INVESTIGATION |
| 5 | 347159 | NEWBERRY | Signage of Routes | NA | N | P | I | 26 | 26 | UNDER INVESTIGATION |
| 5 | 345070 | SUMTER | Signage of Routes | WILLIAM BRANHAM | | | S | 612 | LAWTON CIR. | UNDER INVESTIGATION |
| 5 | 343687 | SUMTER | Signage of Routes | MICHAEL SCHRAIBMAN | | | US | 378 | US - 378 WEST | UNDER INVESTIGATION |
| 5 | 343689 | SUMTER | Signage of Routes | MICHAEL SCHRAIBMAN | | | US | 378 | US - 378 WEST | UNDER INVESTIGATION |
| 5 | 343633 | LANCASTER | Signage of Routes | JERRY CROCKETT | | | SC | 9 | VETERANS MEMORIAL HIGHWAY (SC-9 BYPASS) | UNDER INVESTIGATION |
| 5 | 341629 | SUMTER | Signage of Routes | SENATOR PHIL LEVENTIS | | | SC | 441 | SC-441 | UNDER INVESTIGATION |
| 5 | 341651 | SUMTER | Signage of Routes | ROBERT BROWN | | | S | 488 | MEETINGHOUSE RD. | UNDER INVESTIGATION |
| 5 | 340164 | FAIRFIELD | Signage of Routes | CARLA GRANTHAM | | | S | 70 | RESERVOIR ROAD | UNDER INVESTIGATION |
| 5 | 339487 | KERSHAW | Signage of Routes | MRS. SANDY CUSHMAN | | | S | 600 | RED FOX ROAD | UNDER INVESTIGATION |
| 5 | 338742 | SUMTER | Signage of Routes | PAT SHULER | | | S | 565 | MASON CROFT RD. | UNDER INVESTIGATION |
| 5 | 328292 | LEE | Signage of Routes | CENTRAL DISPATCH | Y | P | SC | 441 | SC - 441 | UNDER INVESTIGATION |
| 5 | 328110 | SUMTER | Signage of Routes | FRANK WAGGONER | Y | P | S | 91 | STAMEY LIVESTOCK RD. | UNDER INVESTIGATION |
| 5 | 328114 | SUMTER | Signage of Routes | FRANK WAGGONER | Y | P | S | 821 | BROCKGREEN RD. | UNDER INVESTIGATION |
| 5 | 326064 | LEE | Signage of Routes | CENTRAL DISPATCH | Y | P | SC | 58 | SC - 58 | UNDER INVESTIGATION |
| 5 | 325035 | KERSHAW | Signage of Routes | YANESSA GARZA | | | S | 622 | BARFIELD ROAD (LUGOFF-ELGIN) | UNDER INVESTIGATION |
| 5 | 323138 | SUMTER | Signage of Routes | CATHY MC COY | | | S | 53 | JEFFERSON RD. | UNDER INVESTIGATION |
| 5 | 321032 | KERSHAW | Signage of Routes | MR. ROY BELTON | | | S | 1043 | HOLLAND LANE | UNDER INVESTIGATION |
| 5 | 321122 | KERSHAW | Signage of Routes | TOM COUCH | | | S | 35 | KNIGHTS HILL ROAD | UNDER INVESTIGATION |
| 5 | 320455 | YORK | Signage of Routes | CITY OF RH | Y | Y | S | 658 | MUSEUM | UNDER INVESTIGATION |
| 5 | 318578 | SUMTER | Signage of Routes | WILSON | Y | P | S | 68 | PURDY ST. | UNDER INVESTIGATION |
| 5 | 310901 | SUMTER | Signage of Routes | STEVE LANDIRE | | | S | 1077 | BARNWELL DR. | UNDER INVESTIGATION |
| 5 | 307559 | KERSHAW | Signage of Routes | ERESTINE B. ROSS | Y | P | US | 1 | JEFFERSON DAVIS HWY. | UNDER INVESTIGATION |
| 5 | 306416 | KERSHAW | Signage of Routes | ERNESTINE ROSS | N | P | S | 40 | DAMASCUS CHURCH ROAD | UNDER INVESTIGATION |
| 5 | 300297 | SUMTER | Signage of Routes | JENN CARPENTER | N | P | US | 78 | BROAD ST. EXT. | UNDER INVESTIGATION |
| 5 | 297307 | KERSHAW | Signage of Routes | PASTOR ARIZONA DEVANE | N | P | S | 101 | SESSIONS ROAD | UNDER INVESTIGATION |
| 5 | 347817 | YORK | Traffic Signal | DISPATCH | Y | Y | SC | 49 | CONGRESS | UNDER INVESTIGATION |
| 5 | 342069 | YORK | Pavement Markings | JIM GAUSE | N | N | SC | 901 | SC 901 | UNDER INVESTIGATION |
| 5 | 336427 | SUMTER | Pavement Markings | LINDA NEWMAN | | | S | 227 | OAKLAND AVE. | UNDER INVESTIGATION |
| 5 | 345621 | CHESTER | Guardrail | HWY PATROL | | | I | 77 | I-77 | UNDER INVESTIGATION |
| 5 | 345456 | SUMTER | Guardrail | JERRY ARUDA | | | S | 376 | STERLING ST. | UNDER INVESTIGATION |
| 5 | 341463 | CHEROKEE | Guardrail | MIKE TEAGUE | | | S | 254 | CHANDLER DRIVE | UNDER INVESTIGATION |
| 5 | 340991 | CHEROKEE | Guardrail | MARY JONES | Y | P | S | 61 | LINDER ROAD | UNDER INVESTIGATION |
| 5 | 338089 | SUMTER | Guardrail | ROY AVINS | | | S | 77 | BETHEL CHURCH RD. | UNDER INVESTIGATION |

Secretary of Transportation Report

7/21/2008

Secretary of Transportation 460 Items Pending

| Cong Dist | Req.# | County | Request Type | Requestor | Meets | Approval | Type | Route | Road Name | Status |
|-----------|--------|------------|----------------------|----------------------------|-------|----------|------|-------|----------------------|---------------------|
| 5 | 333725 | FAIRFIELD | Guardrail | DEAN BROUILLETTE | Y | Y | SC | 213 | SC-213 | UNDER INVESTIGATION |
| 5 | 328674 | SUMTER | Guardrail | ALPHONSO JOHNSON | Y | P | S | 40 | ST. PAUL CH RD. | UNDER INVESTIGATION |
| 5 | 328675 | SUMTER | Guardrail | ALPHONSO JOHNSON | N | P | SC | 441 | SC-441 | UNDER INVESTIGATION |
| 6 | 338719 | FLORENCE | Enhancement Projects | J. YANCEY MCGILL | | | US | 378 | US 378 HIGHWAY | UNDER INVESTIGATION |
| 6 | 322756 | MARION | Enhancement Projects | MARVIN STEVENSON | | | | | | UNDER INVESTIGATION |
| 6 | 349220 | COLLETON | Curb Cuts | MANDY SETTIMIO | Y | P | S | 243 | TIMBER BAY DRIVE | UNDER INVESTIGATION |
| 6 | 349172 | BERKELEY | Curb Cuts | ANDREW MIDDLETON | | P | S | 413 | BLACK TOM ROAD | UNDER INVESTIGATION |
| 6 | 348574 | COLLETON | Curb Cuts | EDWARD STIVENDER | Y | P | S | 988 | BAJIA ROAD | UNDER INVESTIGATION |
| 6 | 348435 | COLLETON | Curb Cuts | TIMOTHY AND DEBORAH PARKER | Y | P | S | 49 | RUFFIN ROAD | UNDER INVESTIGATION |
| 6 | 345674 | COLLETON | Curb Cuts | FRED AND JOYCE ROERIG | Y | P | S | 235 | MAPLE RIDGE ROAD | UNDER INVESTIGATION |
| 6 | 345020 | COLLETON | Curb Cuts | ABRAHAM YOUNG | Y | P | S | 598 | HENRY STREET | UNDER INVESTIGATION |
| 6 | 343972 | CHARLESTON | Curb Cuts | JOAN BRANTLEY | Y | P | S | 1417 | LAMBS ROAD | UNDER INVESTIGATION |
| 6 | 343387 | COLLETON | Curb Cuts | KEVIN TUNSTALL | Y | P | S | 143 | BAZZLE ROAD | UNDER INVESTIGATION |
| 6 | 340491 | FLORENCE | Curb Cuts | DON G. WELONS | Y | P | S | 57 | HOWE SPRINGS ROAD | UNDER INVESTIGATION |
| 6 | 340012 | COLLETON | Curb Cuts | ROBERT STRICKLAND | N | P | S | 649 | ESTATES DRIVE | UNDER INVESTIGATION |
| 6 | 337660 | COLLETON | Curb Cuts | AMY SHAFFER | Y | P | S | 72 | JONES SWAMP ROAD | UNDER INVESTIGATION |
| 6 | 337350 | RICHLAND | Curb Cuts | ANETTE MORRIS | N | P | S | 123 | SAND HILL RD | UNDER INVESTIGATION |
| 6 | 336686 | COLLETON | Curb Cuts | FANOS NETTLES | | | S | 199 | FEATHERBED ROAD | UNDER INVESTIGATION |
| 6 | 337109 | BERKELEY | Curb Cuts | ROSA BELLE LLOYD | | | S | 1062 | MURRAYVILLE ROAD | UNDER INVESTIGATION |
| 6 | 336742 | COLLETON | Curb Cuts | MICHAEL GARRETT | Y | P | S | 119 | WHITE HALL ROAD | UNDER INVESTIGATION |
| 6 | 336457 | COLLETON | Curb Cuts | JONNET HOATS | Y | P | S | 100 | CHESTNUT ROAD | UNDER INVESTIGATION |
| 6 | 336069 | BERKELEY | Curb Cuts | JANIE GILBERT | | | S | 993 | MC LAURIN AVENUE | UNDER INVESTIGATION |
| 6 | 317198 | SUMTER | Curb Cuts | LAMAR JOHNSON | Y | P | S | 659 | ROOSTER CIR. | UNDER INVESTIGATION |
| 6 | 315925 | COLLETON | Curb Cuts | MARTHA L. WILLIAMS | N | P | S | 232 | CLATTY FARM ROAD | UNDER INVESTIGATION |
| 6 | 302231 | SUMTER | Curb Cuts | PHILLIP RIVERS | N | P | S | 81 | BREWINGTON RD. | UNDER INVESTIGATION |
| 6 | 301047 | SUMTER | Curb Cuts | CURTIS JOHNSON | N | P | S | 58 | PLOWDEN MILL RD. | UNDER INVESTIGATION |
| 6 | 300599 | BERKELEY | Curb Cuts | JOHN H. CLARKE, JR. | N | P | S | 31 | EDGEWATER ROAD | UNDER INVESTIGATION |
| 6 | 300588 | SUMTER | Curb Cuts | CHARLES MIDNUM | N | P | S | 528 | KOLB RD | UNDER INVESTIGATION |
| 6 | 300643 | SUMTER | Curb Cuts | DANA FLOYD | N | P | S | 532 | FURMAN RD | UNDER INVESTIGATION |
| 6 | 298498 | RICHLAND | Curb Cuts | ROCKFORD CONSTRUCTION | Y | P | S | 83 | HARDS CRABBLE ROAD | UNDER INVESTIGATION |
| 6 | 298303 | DORCHESTER | Curb Cuts | BILLY WALKER | N | | S | 19 | WIRE ROAD | UNDER INVESTIGATION |
| 6 | 296016 | RICHLAND | Curb Cuts | JAMES THOMAS | | | S | 2281 | CORNELIUS DRIVE | UNDER INVESTIGATION |
| 6 | 295605 | RICHLAND | Curb Cuts | HALLMARK HOMES INTL | N | P | S | 1546 | AZALEA DR | UNDER INVESTIGATION |
| 6 | 349843 | FLORENCE | Signage of Routes | A. L. SINGLETARY | | | SC | 51 | PAMPLICO HIGHWAY | UNDER INVESTIGATION |
| 6 | 349867 | GEORGETOWN | Signage of Routes | NELSON HEYWARD, JR. | | | S | 496 | MAHOGANY AVENUE | UNDER INVESTIGATION |
| 6 | 349260 | COLLETON | Signage of Routes | LT. CLINT CROUSE | | | US | 17 | WICHMAN STREET | UNDER INVESTIGATION |
| 6 | 348825 | CHARLESTON | Signage of Routes | OFFICER LAWRENCE | Y | P | S | 58 | VIRGINIA AVENUE | UNDER INVESTIGATION |
| 6 | 348267 | SUMTER | Signage of Routes | JULIE COOKER | | | S | 40 | ST. PAUL CH RD. | UNDER INVESTIGATION |
| 6 | 348268 | SUMTER | Signage of Routes | JULIE COOKER | | | S | 20 | ST. PAUL CH RD. | UNDER INVESTIGATION |
| 6 | 348151 | SUMTER | Signage of Routes | JIMMY JAMES | | | S | 40 | ST. PAUL CH RD. | UNDER INVESTIGATION |
| 6 | 347521 | SUMTER | Signage of Routes | BRAND BENJAMIN | | | SC | 527 | SC-527 | UNDER INVESTIGATION |
| 6 | 347187 | CHARLESTON | Signage of Routes | MIKE RILEY | | | S | 355 | WOODBINE AVENUE | UNDER INVESTIGATION |
| 6 | 346003 | COLLETON | Signage of Routes | SHERRY MARVIN | | | S | 119 | WHITE HALL ROAD | UNDER INVESTIGATION |
| 6 | 345940 | SUMTER | Signage of Routes | LEON SONOMAN | | | S | 816 | MT. VERNON ST. | UNDER INVESTIGATION |
| 6 | 345231 | SUMTER | Signage of Routes | JAMES MCCOY | | | US | 15 | LAFAYETTE DR. | UNDER INVESTIGATION |
| 6 | 343841 | SUMTER | Signage of Routes | DAISY WILSON | | | S | 33 | SALEM ST. | UNDER INVESTIGATION |
| 6 | 343265 | SUMTER | Signage of Routes | JAMES BARFIELD | | | S | 68 | PURDY ST. | UNDER INVESTIGATION |
| 6 | 342725 | COLLETON | Signage of Routes | HUGH MORGAN | Y | P | S | 28 | BLACK CREEK RD. | UNDER INVESTIGATION |
| 6 | 342819 | RICHLAND | Signage of Routes | MRS. YASICA WHITE | | | S | 2279 | CANDY DR. | UNDER INVESTIGATION |
| 6 | 342103 | SUMTER | Signage of Routes | JAMES MAC GRAY | | | S | 1165 | OLD POCALLA RD. | UNDER INVESTIGATION |
| 6 | 341393 | SUMTER | Signage of Routes | KATHY YATES | | | S | 715 | HOLIDAY RD | UNDER INVESTIGATION |
| 6 | 341192 | CHARLESTON | Signage of Routes | DEBBIE NELSON | Y | P | SC | 642 | DORCHESTER ROAD | UNDER INVESTIGATION |
| 6 | 340449 | CHARLESTON | Signage of Routes | RICHARD TURNER | Y | P | I | 26 | I-26 | UNDER INVESTIGATION |
| 6 | 340267 | SUMTER | Signage of Routes | SIDNEY MOZINGO | | | S | 105 | FOXSWORTH MILL RD. | UNDER INVESTIGATION |
| 6 | 339543 | CHARLESTON | Signage of Routes | WILLIAM HENNING | | | US | 52 | MEETING ST. | UNDER INVESTIGATION |
| 6 | 334252 | SUMTER | Signage of Routes | ED SANDERS | Y | P | SC | 120 | PIREWOOD RD. | UNDER INVESTIGATION |
| 6 | 333505 | BERKELEY | Signage of Routes | HANAHAN POLICE | Y | P | S | 88 | MURRAY DRIVE | UNDER INVESTIGATION |
| 6 | 332347 | COLLETON | Signage of Routes | MRS. JOHN SMOAK | | | S | 414 | MORRALL STREET | UNDER INVESTIGATION |
| 6 | 331413 | CHARLESTON | Signage of Routes | SC HWY PATROL | Y | P | I | 26 | I-26 | UNDER INVESTIGATION |
| 6 | 331314 | COLLETON | Signage of Routes | JOHN STEPHENS | | | S | 655 | LOCUST STREET | UNDER INVESTIGATION |
| 6 | 329459 | CHARLESTON | Signage of Routes | SC HWY PATROL | Y | P | S | 78 | ASHLEY PHOSPHATE | UNDER INVESTIGATION |
| 6 | 328796 | SUMTER | Signage of Routes | DISPATCH | Y | P | S | 1215 | SUNVALLEY DR. | UNDER INVESTIGATION |
| 6 | 327499 | SUMTER | Signage of Routes | TANYA YORK | Y | P | S | 463 | RADICAL RD | UNDER INVESTIGATION |
| 6 | 319069 | SUMTER | Signage of Routes | EMMILY DRINKS | Y | P | S | 33 | MC CRAYS MILL RD. | UNDER INVESTIGATION |
| 6 | 319121 | SUMTER | Signage of Routes | DEBORAH MC DONALD | | | S | 33 | MC CRAYS MILL RD. | UNDER INVESTIGATION |
| 6 | 311474 | RICHLAND | Signage of Routes | SHAKEL | N | P | S | 1162 | OLD CONAGREE RUN | UNDER INVESTIGATION |
| 6 | 311470 | RICHLAND | Signage of Routes | JANE DOE HIGHWAY PATR | N | P | S | 1444 | JAMES BROWDER RD | UNDER INVESTIGATION |
| 6 | 308115 | RICHLAND | Signage of Routes | MS. CAROL KANE | | | I | 20 | INTERSTATE 20 | UNDER INVESTIGATION |
| 6 | 304749 | SUMTER | Signage of Routes | JOEL MCELVEEN | N | P | S | 543 | POOLE RD. | UNDER INVESTIGATION |
| 6 | 305748 | BERKELEY | Signage of Routes | REV. IRENE MANIGAULT | | | S | 1260 | NORTH N. MAIN STREET | UNDER INVESTIGATION |
| 6 | 301721 | SUMTER | Signage of Routes | LARRY VEATCH | N | P | S | 40 | ST. PAUL CH RD. | UNDER INVESTIGATION |
| 6 | 300976 | RICHLAND | Signage of Routes | DISPATCH | N | P | I | 20 | INTERSTATE 20 | UNDER INVESTIGATION |

Secretary of Transportation Report

7/21/2008

| Secretary of Transportation 460 Items Pending | | | | | | | | | |
|---|--------|------------|-------------------|--------------------|-------|----------|------|---------------------------------------|---------------------|
| Cong Dist | Reg.# | County | Request Type | Requestor | Meets | Approval | Type | Route/Road Name | Status |
| 6 | 298674 | COLLETON | Signage of Routes | CAROLYN L. BRELAND | N | P | US | 21 LOWCOUNTRY HIGHWAY | UNDER INVESTIGATION |
| 6 | 299537 | RICHLAND | Signage of Routes | SARA BURNSIDE | N | P | S | 905 BENSON RD | UNDER INVESTIGATION |
| 6 | 296763 | RICHLAND | Signage of Routes | MIR. DAVID BREWER | N | P | S | 33 TRENIOLM RD | UNDER INVESTIGATION |
| 6 | 349336 | FLORENCE | Traffic Signal | JAY PATEL | | | US | 76 PALMETTO STREET | UNDER INVESTIGATION |
| 6 | 327883 | SUMTER | Traffic Signal | LYN WATSON | N | P | S | 33 MC CRAYS MILL RD. | UNDER INVESTIGATION |
| 6 | 340624 | ORANGEBURG | Traffic Signal | LT AK GRICE | | | US | 301 FIVE CHOP RD | UNDER INVESTIGATION |
| 6 | 327160 | RICHLAND | Traffic Signal | RACHEL MEAD | | | S | 52 CLEMSON RD | UNDER INVESTIGATION |
| 6 | 327363 | BERKELEY | Traffic Signal | JAKE DYSON | Y | P | S | 24 YEAMANS HALL ROAD | UNDER INVESTIGATION |
| 6 | 340632 | ORANGEBURG | Traffic Signal | JOHN YOW | | | US | 21 COLUMBIA RD | UNDER INVESTIGATION |
| 6 | 304227 | BERKELEY | Traffic Signal | BETTY ULMER | Y | P | US | 176 US 176 | UNDER INVESTIGATION |
| 6 | 305267 | BERKELEY | Traffic Signal | HWY PATROL | Y | P | US | 176 ST. JAMES AVE | UNDER INVESTIGATION |
| 6 | 305256 | DORCHESTER | Traffic Signal | JERRY STOUT | Y | P | SC | 642 DORCHESTER ROAD | UNDER INVESTIGATION |
| 6 | 349639 | FLORENCE | Pavement Markings | FLORENCE SIMPSON | | | S | 668 THIRD LOOP ROAD (S-580 AND S-903) | UNDER INVESTIGATION |
| 6 | 339747 | COLLETON | Pavement Markings | MRS. RUTH WILKEY | | | S | 547 MADISON ST. | UNDER INVESTIGATION |
| 6 | 338384 | BERKELEY | Pavement Markings | BARRY PAFFORD | | | US | 52 US 52 | UNDER INVESTIGATION |
| 6 | 337160 | CHARLESTON | Pavement Markings | MATT KRAUSMANN | | | S | 58 VIRGINA AVENUE | UNDER INVESTIGATION |
| 6 | 324438 | COLLETON | Pavement Markings | LINDA INGRAM | | P | S | 292 MILLER STREET SOUTH | UNDER INVESTIGATION |



SCDOT COMMISSION AGENDA
TRANSMITTAL FORM

For Commission Meeting of: August 21, 2008

 RATIFICATION

 X APPROVAL

 CERTIFICATION

 FOR INFORMATION ONLY

 CUFF ITEM FOR APPROVAL

DETAILED DESCRIPTION:

Request Commission approval to design and construct an electronic variable signing system for US Route 25 in Greenville County. This system will include automated speed limit changes during inclement weather on a section of mountainous road that has a high crash rate. It will also include 2 overhead changeable message signs and video surveillance in this area. This location has previously been identified as a safety project and approved by the Commission in September 2007 and a high friction pavement surface project will soon be underway. The estimated cost for this additional work is \$1,050,000.00

Recommended By:

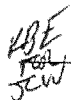


Director of Traffic Engineering

8-11-08

Date

Division Director Approval:

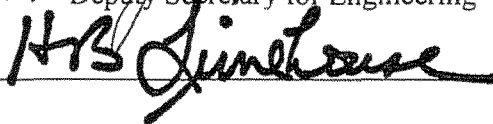


Deputy Secretary for Engineering

8-11-08

Date

Secretary Approval:



8-12-08

Date

SCDOT Commission Agenda Transmittal Form


For Commission Meeting of: August 21, 2008

☐ RATIFICATION
☒ APPROVAL
☐ CERTIFICATION
☐ FOR INFORMATION ONLY
☐ CUFF ITEM FOR APPROVAL

DETAILED DESCRIPTION:


As a member of AASHTO, SCDOT wishes to license AASHTOWare products for a period of July 1, 2008 – June 30, 2009. The products include Proposal and Estimates System (PES), Letting and Awards System (LAS), Data Warehouse and Decision Support System (BAMS/DSS), Expedite electronic bidding system, Site Manager construction management system, Field Manager construction management for project engineers and inspectors, Civil Rights and Labor Management System (CRLMS), Pontis bridge management system, and Virtis bridge rating system. SCDOT is dependent on these software packages from pre-advertisement, through project closeout. These packages are mutually dependent on another and failure to renew the license would force SCDOT to suspend future lettings and current projects while a software replacement package is identified, our workforce retrained, and the new package deployed statewide. AASHTO is the sole source provider for these packages. The annual license fee is \$445,000.00.

Recommended By:


Assistant Chief Engineer for Operations ^{FOR} JCW
Signature & Title


31 JUL 08
Date

Division Director Approval:


Signature

7-31-08
Date

Secretary Approval:


Signature

8/5/08
Date

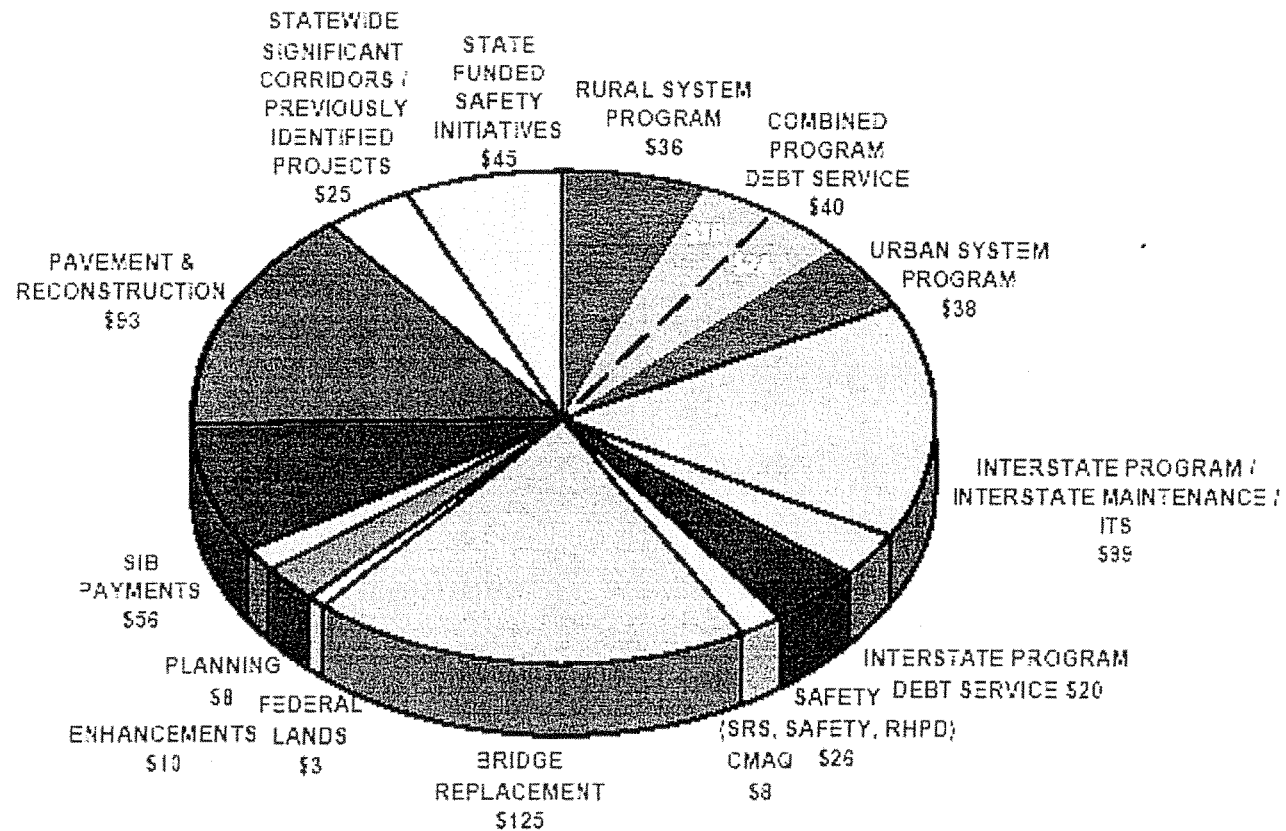
Changes From the FY 2008 to the FY 2009 Funding Chart

- As approved by the full commission in July, the accompanying Funding Charts for federal fiscal year 2009 were distributed for public comment. No substantive public comments were received. The information below is being provided to provide a briefing on the modifications to the funding allocation plan as compared to the previous plan.
- The biggest change was the elimination of two programs; the State Funded Safety Initiatives (\$45 million) and the Significant Corridors/Previously Identified Projects (\$25 million).
 - The State Funded Safety Initiatives program was a pilot program where SCDOT coordinated with FHWA to allow our general operational costs to serve as soft match to convert federal dollars to state dollars and allow those funds to be spent on non federally eligible roads. As a pilot program, it was set up to run for a limited basis, and SCDOT will not continue the program in 2009.
 - The Statewide Significant Corridors/Previously Identified Projects program (formerly System Inter-modal Connectivity) would have potentially funded statewide prioritized projects brought forward from the recently approved Long Range Multimodal Comprehensive Plan. In addition, the program could have provided additional federal funding for previously committed projects, such as US 17, and others. This program was not included in the 2009 Funding Plan for several reasons: 1) the uncertainty of our future federal funding levels 2) further support for strategic initiatives involving system preservation and safety programs 3) the possibility of committing federal funds to new major projects that might not be able to be advanced to construction in a reasonable time frame. (The federal program can require the repayment of funds spent for projects not advanced for reasons outside of NEPA.)
- Which Programs benefited by the change? By formula; Planning increased by \$2 million, Federal Lands by \$2 million, and CMAQ by \$2 million. More Safety and Interstate Maintenance formula funds were included in their respective programs, along with additional funding by recommendation. Safety's overall jump is from \$26 million to \$44 million, and Interstate Program/Interstate Maintenance moved from \$99 million to \$124 million. In addition, non formula adjustments increased Pavement and Reconstruction from \$93 million to \$114 million.
- Commission approval is being sought for this funding allocation plan so it can be implemented beginning October 1, 2008, which is the start of the 2009 fiscal year.

2008 Funding Plan

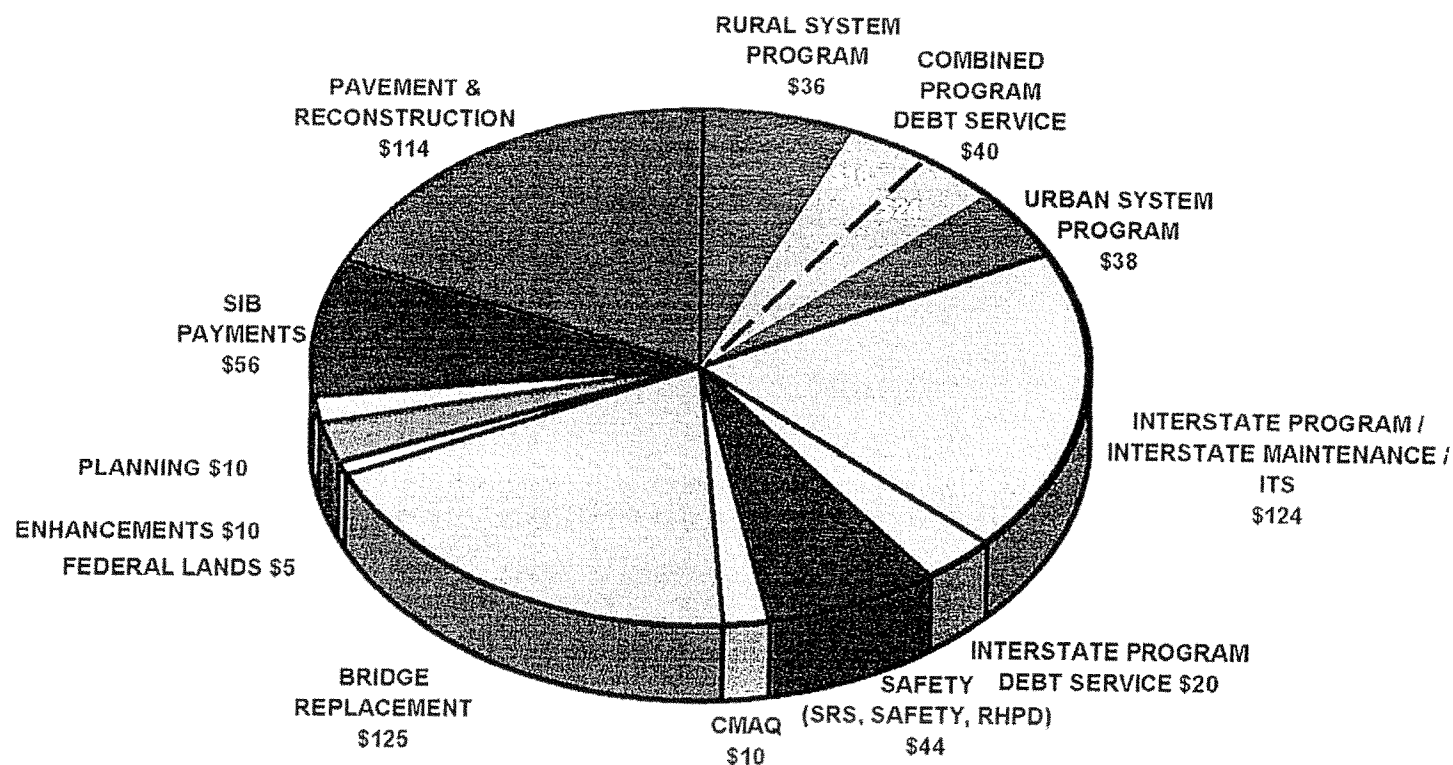
\$632 Million Federal including State Match

(Dollars Rounded to Nearest Million)



PROPOSED

2009 Funding Plan
\$632 Million Federal including State Match
(Dollars Rounded to Nearest Million)





South Carolina
Department of Transportation

In 1993, Act No. 181 established a review of SCDOT's highway districts. Every ten years, SCDOT is required to review the number and territory embraced by each district. The first review was performed by a consulting firm in 1998 at a cost of approximately \$300,000. In October 2005, the SCDOT Commission directed that SCDOT staff perform this review. A committee of employees from across SCDOT was formed utilizing members from administration, auditing, engineering, and the districts, as well as the FHWA. To date, the current review process has cost less than \$40,000.

"The commission may establish such highway districts as in its opinion shall be necessary for the proper and efficient performance of its duties. The commission, every ten years, must review the number of highway districts and the territory embraced within the districts and make such changes as may be necessary for the proper and efficient operation of the districts."

— Act 181 (State Statute 57-3-50)

History

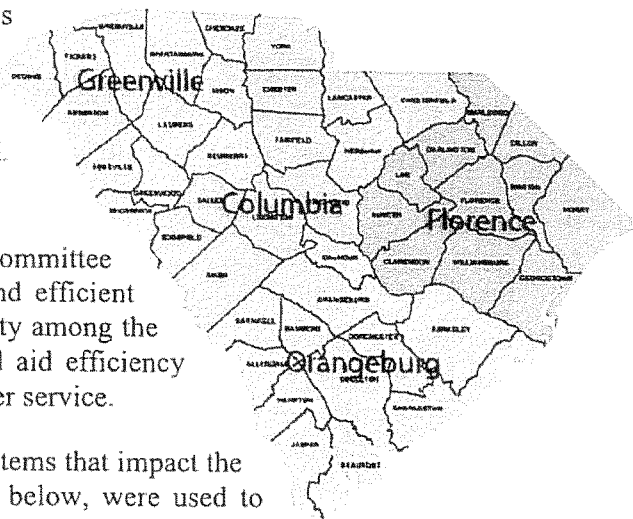
To begin the review process, the committee first looked at the history of how the engineering districts were aligned, the requirements of the statute, and established an evaluation methodology based on their collective experience and the original review conducted in 1998. From this information, the committee could evaluate multiple alternatives and develop recommendations for the Commission. Listed below is a summary of the committee's procedures, proposed options and the challenges and opportunities each option would provide.

The initial highway district structure was established in 1920 and divided the state in four sections as shown to the right. This structure was utilized until 1955 when the current seven district alignment was established.

Workload Data and Formula

In order to address the statute, the committee sought to establish a definition for "proper and efficient performance," and focused on obtaining equality among the districts as it relates to workload. This would aid efficiency through improved internal and external customer service.

The committee collected data on many items that impact the work load in a district. These factors, listed below, were used to develop a work load score for each district



- Lane Miles Per County
- Population By County
- Vehicle Miles Traveled
- Employee Positions By County
- District Outsourcing
- Southeast States Comparison
- Work Requests Per County
- Customer Opinion
- Level Of Service Of System
- Equipment Per County
- Anticipated Construction
- Population Growth

The work load scores were weighted using four categories as shown below. Work load scores could range between 0 and 200 for each of the four categories, with 100 being an average score for a category.

- Population – 30%
- Lane Miles Maintained – 30%
- Annual Vehicle Miles – 30%
- Land Area – 10%

Southeastern Comparison

The next step of the evaluation process was to look at the district alignment in other southeastern states and compare the factors of miles maintained, population, employees, and funding. For this comparison, South Carolina is near the average for population, but has the second highest number of road miles per district. The comparison also revealed that SCDOT has ranks near the bottom in maintenance employees and state dollars per road mile.

| State | Number of Districts | Road Miles Per District | Population Per District | Maintenance Employees Per State Maintained Mile | State Dollars Per State Maintained Mile |
|------------------------------|---------------------|-------------------------|-------------------------|---|---|
| Alabama | 9 | 2,224 | 501,000 | 0.36 | \$856K |
| Florida | 7 | 1,721 | 2,292,842 | 0.13 | \$3.684 Million |
| Georgia | 7 | 2,585 | 1,220,868 | 0.17 | \$1.163 Million |
| Louisiana | 9 | 1,871 | 463,000 | 0.08 | \$927K |
| Average | 9 | 3,525 | 673,800 | 0.13 | \$1.362 Million |
| Mississippi | 7 | 1,798 | 502,000 | 0.10 | \$571K |
| North Carolina | 14 Divisions | 5,665 | 608,000 | 0.06 | \$1.858 Million |
| <i>South Carolina</i> | 7 | 5,926 | 573,000 | 0.08 | \$672K |
| Virginia | 9 | 6,411 | 849,000 | 0.08 | \$1.163 Million |

Alignment Alternatives

Next, the committee developed six scenarios to evaluate, including the existing seven district alignment.

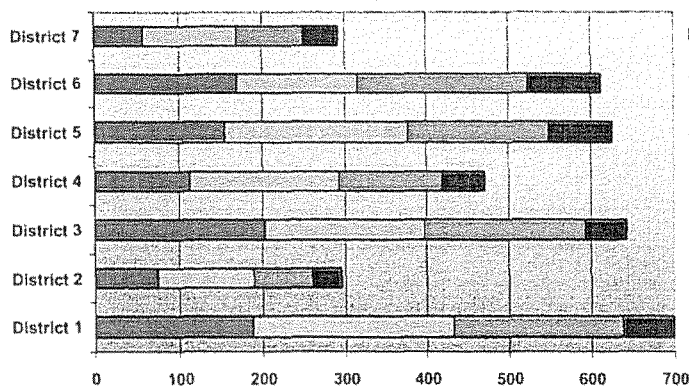
- 7 Existing Districts
- 4 Districts (based on Regional Production Groups)
- 5 Districts
- 7 Existing Districts – Shifting Two Counties
- 7 Districts – Balanced (for workload and travel time)
- 8 Districts

However, the alternatives for alternatives for four or five districts were eliminated because of the impacts on customer service and the growing population served by SCDOT. In addition, the four and five district alignment options do not move the districts toward a more equally distributed workload as the other options. In fact, reducing the number of districts redistributes and increases the workload on a fewer number of districts and puts a strain on the district facilities to handle the additional staff. Placement of the existing staff in the districts that would be eliminated also presents a major concern with these options. Workload scores were developed and evaluated for the three remaining alternatives

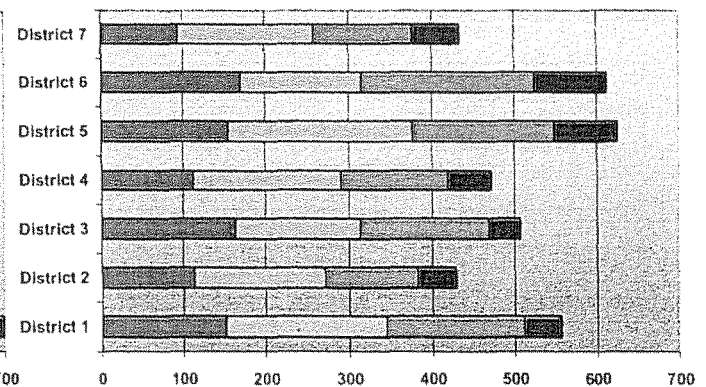
Workload Scoring

To help guide the proposed alternative alignments, the committee evaluated work load scores for each of the proposals. This allowed the committee to quantify many of the tasks performed in each district proposal using the criteria of population, lane miles maintained, vehicle miles traveled, and land area. This analysis revealed discrepancies in the work loads under the existing alignment, while other options would allow for a more equitable distribution of the work load. However, work load scores are only a portion of the analysis and the committee's effort to investigate the requirements of the statute.

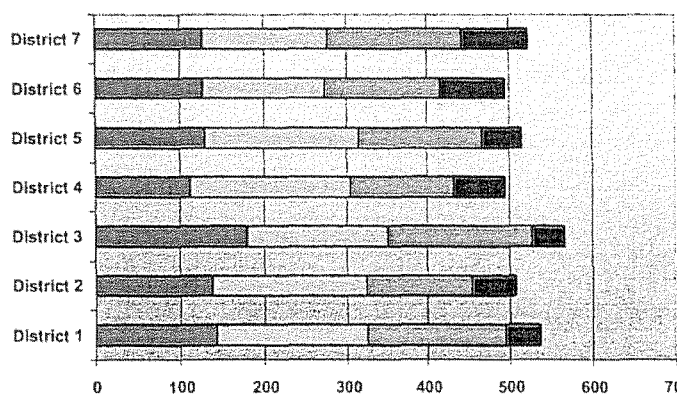
7 Existing Districts



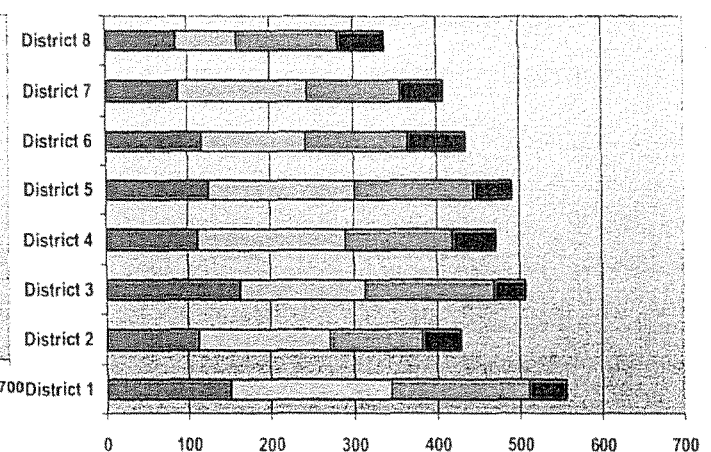
7 Existing Districts - Shifting 2 Counties



7 Balanced Districts



8 Districts



■ Population □ Lane Miles ■ Annual VMT ■ Total Area

Cost Estimates

The committee also analyzed the projected costs of each alternative. There will be some initial costs associated with transferring records and reconfiguring IT systems and accounting protocol with each of the alternatives. However, the three options that maintain the seven district structure will utilize existing resources and be the most cost efficient. Adding an eighth district will have initial costs including vehicles, facilities, equipment, and, a new district office. Recurring costs include full time positions (based on a midrange salary and benefits) and an annual budget for an eighth district (based on existing District 2 budget).

Retain the Existing 7 District Alignment 7 Existing

7 Existing – Shifting 2

7 Balanced

Limited Additional Costs

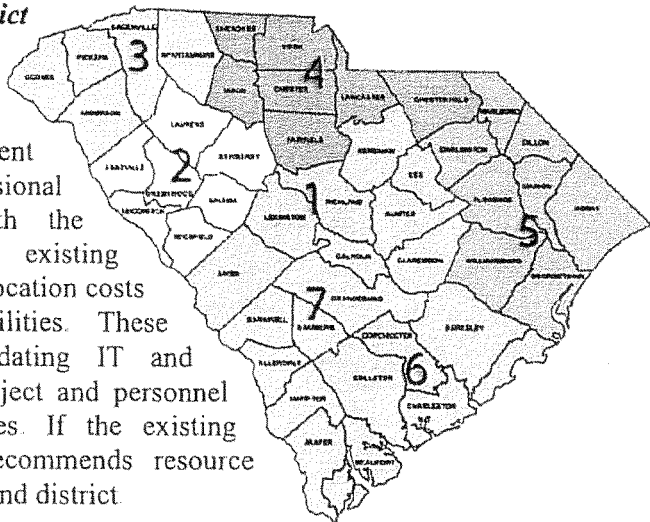
8 Districts

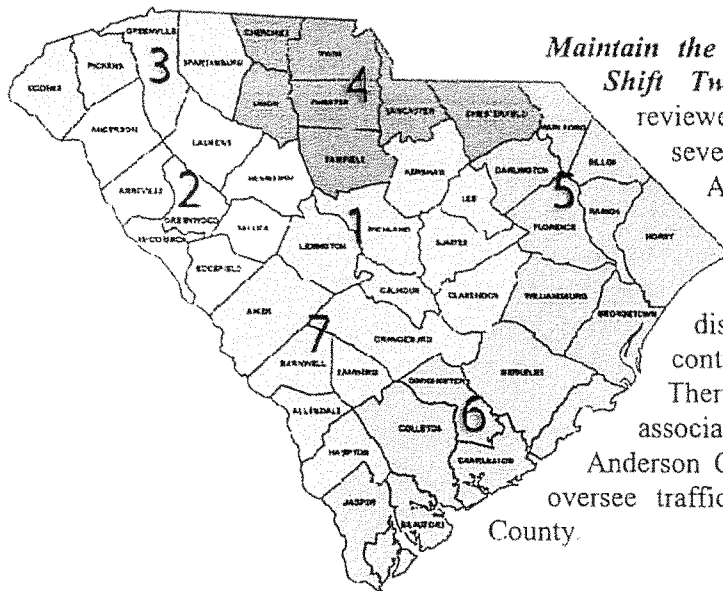
Initial Costs \$4,000,000

Recurring Annual Costs \$1,800,000

Synopsis of Alternatives

Retain the Existing 7 District Alignment. The committee recognizes the impacts any proposed district boundary shift would pose on short-term workflow and efficiency. Changes to the current structure would change working and professional relationships within SCDOT and with the customers we serve. Preserving the existing alignment would save on administrative relocation costs and maintain centrally located district facilities. These initial administration costs include updating IT and accounting file structures, transferring project and personnel files, and reallocation of some resources. If the existing alignment is retained, the committee recommends resource allocation be reviewed within each county and district.



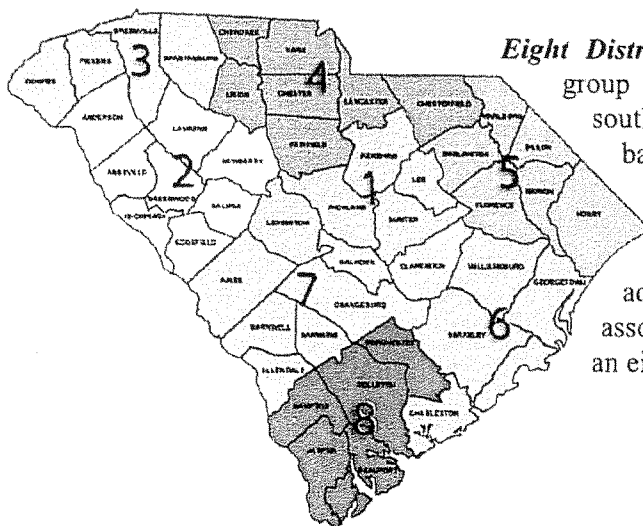
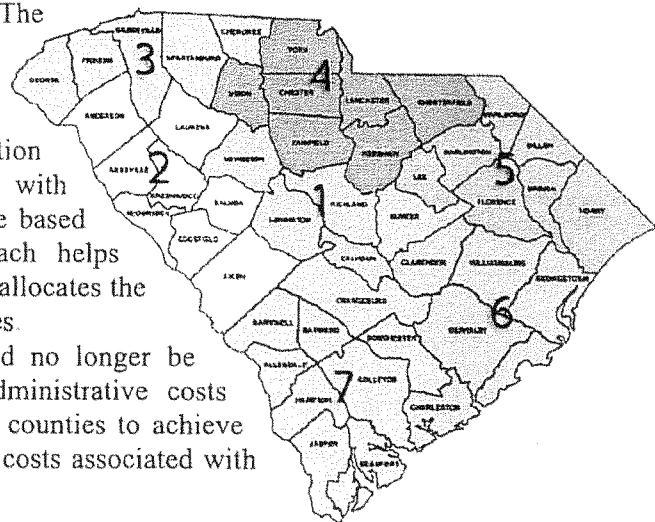


Maintain the Existing Alignment 7 District and Shift Two Counties

The second option reviewed by the committee is to maintain the seven existing districts, but to shift Anderson County to District 2 and Aiken County to District 7. This option offers the benefit of reducing the workload of two large urban districts and the shifting counties are each contiguous to our smallest rural districts. There will be initial administrative costs associated with transferring Aiken and Anderson Counties. District 3 would continue to oversee traffic management on I-85 in Anderson County.

Seven Balanced Districts. The committee thoroughly studied existing district workloads as the primary analysis tool for evaluating the district alignment for proper and efficient operations. One option studied was to create seven districts with workloads distributed as evenly as possible based on geographic alignments. This approach helps reduce the size of urban districts and better allocates the workload to the seven existing district offices.

However, the district offices would no longer be centrally located and there would be administrative costs associated with shifting a total of fourteen counties to achieve this balance. Additionally, there would be costs associated with establishing professional relationships.




Eight Districts. An appealing option studied by the group was to create an eighth district along the southern coast of the state. This alignment would balance workloads and create an opportunity for better customer relations across the state. This would also be the most costly alternative. In addition to the initial administrative costs, there would be costs associated with the construction and operation of an eighth district office.

Summary

Each of the four options studied gives the Department opportunities to improve and grow. The option for an eighth district provides a more evenly distributed workload and additional opportunities for interfacing with our customers in the low country. However, it is the costliest alternative identified. The balanced approach evenly distributes the workload, but would require shifting of over a dozen counties and some district offices would no longer be centrally located. The option of shifting two counties would more effectively allocate the workload within the seven established district offices and be the least disruptive to our current workflow. This shift also falls within the proposed alignment for establishing an eighth district along the southern coast should the Department decide to establish an additional district office. For all of these options, the committee determined that a July 1 implementation date would be the least disruptive to our procedures and recording keeping.

If the decision is to retain the existing district alignment, the committee believes there is room for growth and improvement by reviewing the current allocation of resources within the existing district structure.

10-YEAR DISTRICT EVALUATION



August 21, 2008

Overview

- Statute
- History
- Evaluation Methodology
- District Alternatives



August 21, 2008

Statute

1993 Act No. 181, State Statute 57-3-50 Establishment of Highway Districts-Review

"The commission may establish such highway districts as in its opinion shall be necessary for the proper and efficient performance of its duties. The commission, every ten years, must review the number of highway districts and the territory embraced within the districts and make such changes as may be necessary for the proper and efficient operation of the districts."

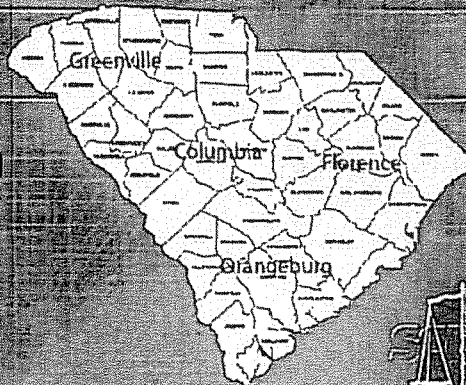


August 21, 2009

History

- Four Original Districts Established in 1920

- Greenville
- Columbia
- Florence
- Orangeburg

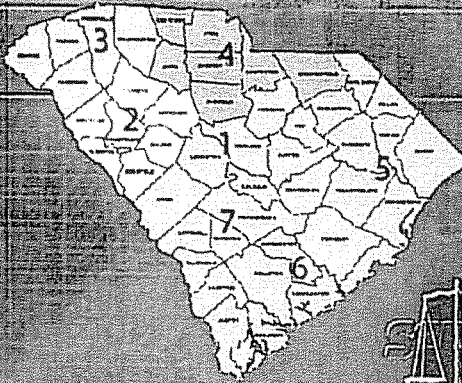


August 21, 2009

History

- Seven Existing Districts Established in 1955

- Columbia
- Greenwood
- Greenville
- York
- Florence
- Charleston
- Orangeburg



August 21, 2008

Workload

Evaluation Factors

- | | |
|---------------------------------------|-----|
| • Population (includes future growth) | 30% |
| • Lane Miles to Maintain | 30% |
| • Annual Vehicle Miles | 30% |
| • Land Area | 10% |

Grading Scale

- | | |
|-----|---------------|
| 0 | Lowest Value |
| 100 | Average Value |
| 200 | Highest Value |



August 21, 2008


Alternatives Developed

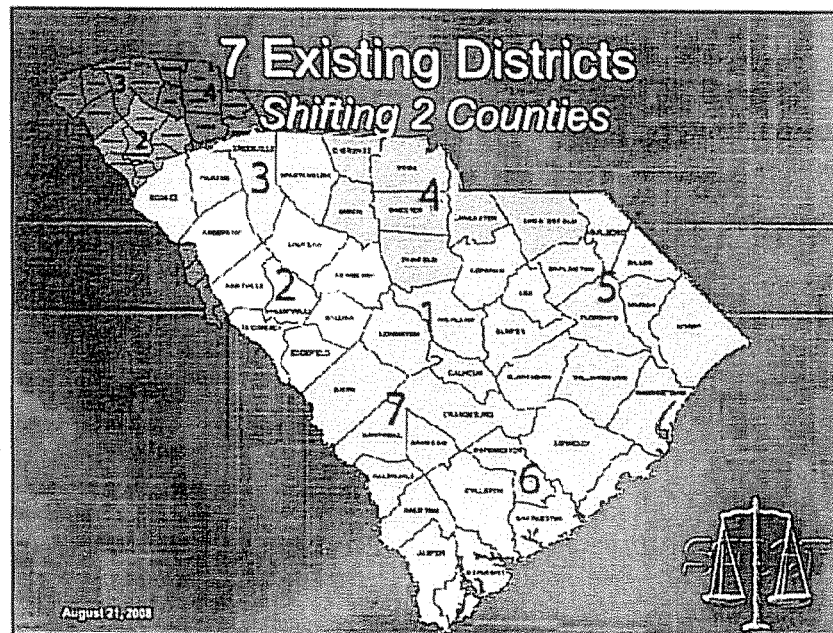
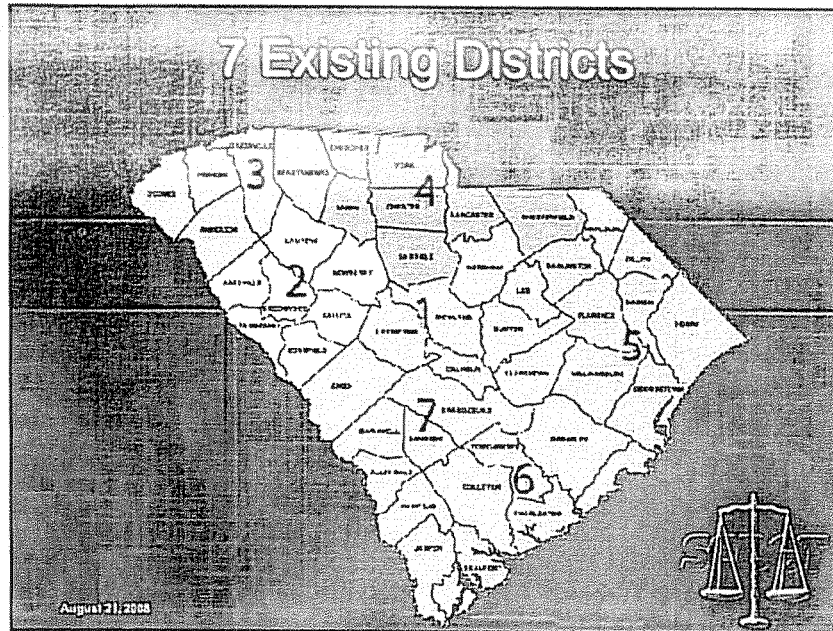
- 4 Districts - Regional Production Groups (RPGs)
- 5 Districts
- 7 Existing Districts
- 7 Existing Districts - Shifting 2 Counties
- 7 Districts - Balanced (For Workload and Travel Time)
- 8 Districts

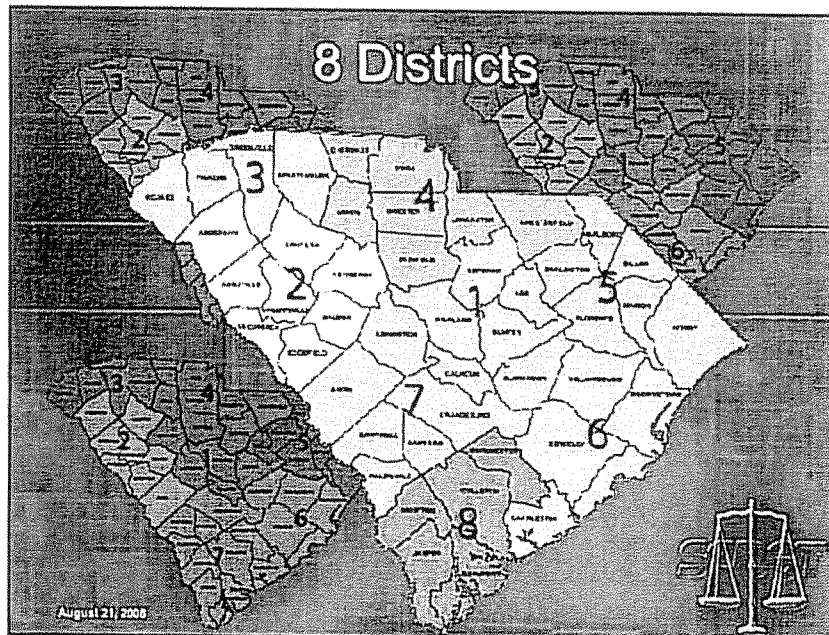
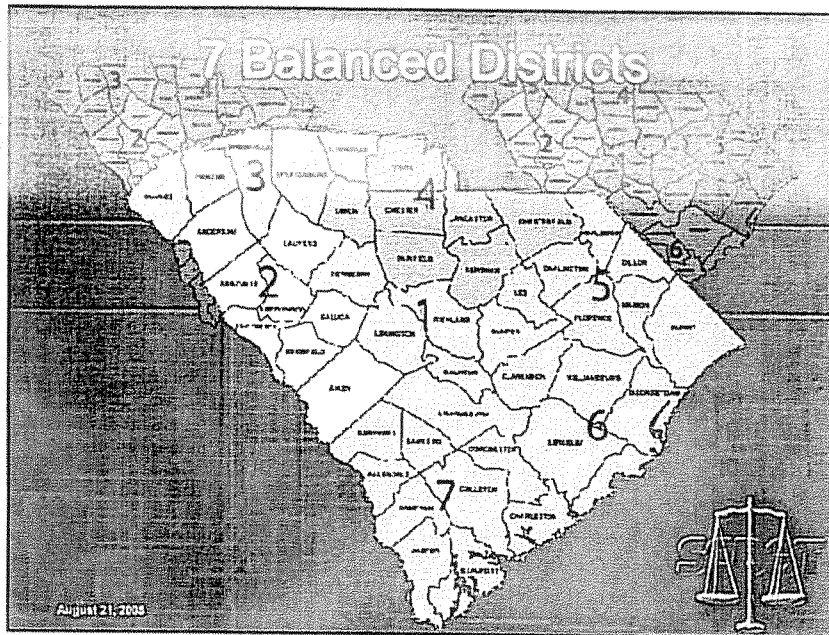


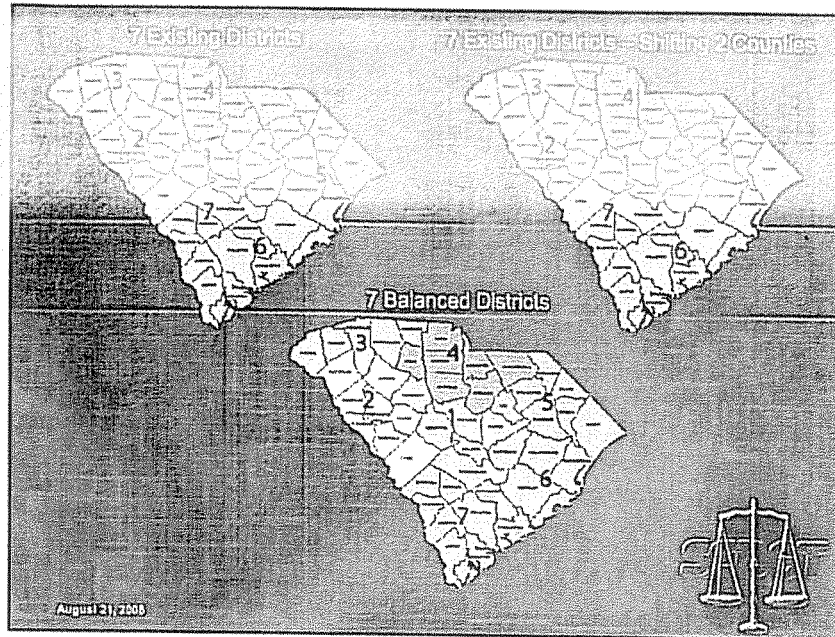
August 21, 2008

Workload Scoring









CHARTER

SOUTH CAROLINA DEPARTMENT OF TRANSPORTATION AUDIT COMMITTEE

AUTHORITY: Pursuant to the unanimous decision of the South Carolina Department of Transportation Commission at its meeting of February 15, 2007, an Audit Committee (hereinafter referred to as the "Committee") was established and charged with interacting with internal and external auditors and performing specific audit related assignments as the Committee and Commission deem appropriate, AND in accordance with certain provisions of Act 114 of the South Carolina Legislature, effective June 27, 2007 (now codified in S. C. Code Sections 57-1-360 and 57-1-490).

MISSION STATEMENT: To implement and exercise the South Carolina Department of Transportation Commission's oversight of the Chief Internal Auditor pursuant to S. C. Code Section 57-1-360 and to review external audits pursuant to S. C. Code Section 57-1-490. The Committee shall, under the authority of the Commission, have exclusive management and control of the Chief Internal Auditor and the Office of the Chief Internal Auditor.

COMPOSITION AND REPORTING: The Audit Committee shall be a standing committee of the entire South Carolina Department of Transportation Commission. The Commission Chairman shall appoint the Chairman of the Committee. The Committee may retain the services of an independent, outside consultant to advise the Audit Committee in its oversight function. The Audit Committee shall report directly to the Commission, and shall meet as needed.

PURPOSE: To make proper provision for the following basic functions of the Department, which functions shall not be considered all-inclusive:

- compliance with all Commission and Department policies and procedures
- compliance with financial and regulatory requirements to include Generally Accepted Accounting Principles (GAAP) and Governmental Audit Standards as issued by the United States Government Accountability Office
- compliance with and evaluation of risk and fraud assessment practices
- fulfillment of the requirements of S. C. Code Sections 57-1-360 and 57-1-490.
- quality management and process-engineering to assess:

- organizational risk
- capability and performance
- continuous improvement
- cost effectiveness
- special audit projects as may be assigned by the Commission
- review and approval of the Charter and Audit Plan of the Office of the Chief Internal Auditor, as well as activities, staffing, and organizational structure of the Office of the Chief Internal Auditor
- access to records and information within the Department as requested by the Office of the Chief Internal Auditor
- meetings with outside auditors and the Chief Internal Auditor or employees of the Office of the Chief Internal Auditor as deemed necessary by the Audit Committee
- reviewing results of internal and external audits including the Legislative Audit Council and State Auditor's Office and taking appropriate action, as necessary

EFFECTIVE DATE: This Amended Charter and the policies herein become effective immediately upon adoption by the Commission.

Date of Adoption as Amended: _____

MOTION: TO ADOPT THE AMENDED AUDIT COMMITTEE CHARTER AS PRESENTED IN THIS DOCUMENT.

| Dist | Score | Applicant | Project Description | Federal \$ |
|-----------------|-------|----------------------|------------------------------------|-------------|
| 1 | 2 | Town of Aynor | Streetscape Phase II | \$200,000 |
| DISTRICT TOTAL | | | | \$200,000 |
| 2 | 4 | Town of New Ellenton | Streetscape Phase I | \$200,000 |
| 2 | 4 | City of Beaufort | Bladen St. Streetscape Phase II | \$200,000 |
| 2 | 4 | Town of Bluffton | May River Rd./Bruin Rd Streetscape | \$200,000 |
| 2 | 3 | Town of Ridgeland | Sidewalk to School Extension | \$157,456 |
| DISTRICT TOTAL | | | | \$757,456 |
| 3 | 3 | Town of McCormick | Streetlight, Sidewalk & Landscape | \$200,000 |
| 3 | 3 | Town of Iva | Streetscape Phase II | \$200,000 |
| 3 | 3 | Town of West Pelzer | Streetscape Phase I | \$200,000 |
| 3 | 2 | Town of Westminster | Depot Restoration | \$200,000 |
| 3 | 2 | Abbeville County | Virginia Drive Sidewalk | \$130,000 |
| DISTRICT TOTAL | | | | \$930,000 |
| 4 | 2 | City of Landrum | N. Randolph Ave. Ped. Safety | \$200,000 |
| DISTRICT TOTAL | | | | \$200,000 |
| 5 | 3 | Town of Latta | Streetscape Phase II | \$200,000 |
| 5 | 2 | Chester County | Hwy 9 Pedestrian Crosswalk | \$200,000 |
| 5 | 2 | City of Gaffney | Limestone Area Ped. Connector | \$200,000 |
| 5 | 2 | Town of Clio | Streetscape Phase III | \$200,000 |
| 5 | 2 | Town of Cheraw | Corner Lot Ped. Improvements | \$ 92,200 |
| 5 | 2 | City of Chester | Sidewalk Improvements | \$199,988 |
| DISTRICT TOTAL | | | | \$1,092,188 |
| 6 | 3 | City of Mullins | US76 Entrance (Gateway) Bfication | \$200,000 |
| 6 | 2 | Town of Greeleyville | US 521 Landscaping and Sidewalk | \$192,000 |
| 6 | 2 | Marion County | County Trans Enhancement Program | \$160,000 |
| 6 | 2 | Town of St George | Klauber Building | \$192,000 |
| 6 | 2 | Town of Cameron | "Community Connection" Sidewalk | \$200,000 |
| DISTRICT TOTAL | | | | \$944,000 |
| STATEWIDE TOTAL | | | | \$4,123,644 |