

Dave Bowers
Jiffie Engr.



South Carolina Department of Transportation

Minutes

Department of Transportation Commission

Meeting of ✓

March 20, 2003

A handwritten signature, possibly "D", enclosed within an oval shape.

MINUTES
DEPARTMENT OF TRANSPORTATION COMMISSION
March 20, 2003
Table of Contents

	Roll Call	<u>Page</u>
Section 1	Minutes – Meeting of February 20, 2003	1
Section 2	Sale of Surplus Right of Way Property	1
Section 3	Construction Contracts, Extended	1
Section 4	Bituminous Retreatment Contracts, Extended	1
Section 5	State Highway System, Road Sections Removed	2
Section 6	State Highway System, Road Sections Removed Court Order	2
Section 7	State Highway System, Road Sections Description Corrected	2
Section 8	State Highway System – Additions	2
Section 9	Highway Construction Contracts Letting of February 11, 2003 Action Approved	2
Section 10	Report of the Invitations and Resolutions Committee	2 ✓
Section 11	James E. Clyburn Connector – Renamed <i>“Briggs-Delaine Connector”</i>	2 ✓
Section 12	<i>“Congressman James E. Clyburn Pedestrian Overpass”</i> So Named	2 ✓
Section 13	Commission Workshop re Federal Funds Priorities Approved	2
Section 14	I-73 Project Update, Session Approved	3
Section 15	Adjourn	3

MINUTES

DEPARTMENT OF TRANSPORTATION OF SOUTH CAROLINA

March 20, 2003

The regular monthly meeting of the Department of Transportation Commission was held at the headquarters building in Columbia, South Carolina at 10:00 a.m. on March 20, 2003. In compliance with the Freedom of Information Act, the news media was advised in writing of the time, date and place of this meeting.

Present

B. Bayles Mack, Vice Chairman Presiding
Howell Clyborne
John N. Hardee
Robert W. Harrell, Sr.
Eugene C. Stoddard
J. "Moot" Truluck

Absent

Also Present: Elizabeth S. Mabry, Executive Director
Tee Hooper, Chairman-Elect

SECTION 1: The Minutes for the meeting of February 20, 2003; copies of which had been previously mailed to each member of the Commission, were approved.

SECTION 2: The Commission unanimously passed a motion approving the sale of surplus right of way property, as shown in detail in the Appendix.

SECTION 3: The Commission unanimously passed a motion approving the action of the Department in extending existing construction contracts to include additional work, as shown in detail in the Appendix.

SECTION 4: The Commission unanimously passed a motion approving the action of the Department in extending an existing bituminous retreatment contract to include additional resurfacing as shown in detail in the Appendix.

SECTION 5: The Commission unanimously passed a motion approving the action of the Department in removing roads from the State Highway System, as shown in detail in the Appendix

SECTION 6: The Commission unanimously passed a motion approving the action of the Department in the removal of roads, by court order, from the State Highway System and shown in detail in the Appendix.

SECTION 7: The Commission unanimously passed a motion correcting the description of roads previously added to the State Highway System, as shown in detail in the Appendix.

SECTION 8: The Commission unanimously passed a motion adding roads to the State Highway System, as shown in detail in the Appendix.

SECTION 9: The Commission unanimously passed a motion approving the action of the Department concerning projects in the February 11, 2003 highway letting and shown in detail in the Appendix.

SECTION 10: On behalf of the Invitations and Resolutions Committee, Commissioner Stoddard reported that the committee had the following requests:

- Senator Warren K. Geise Interchange
I/20 and Clemson Road – Richland County 579
- Representative Joe E. Brown Interchange
I/20 and Farrow Road – Richland County 578

A motion was made by Commissioner Stoddard and seconded by Commissioner Truluck to approve these requests. The motion passed unanimously.

SECTION 11: On motion of Commissioner Stoddard, seconded by Commissioner Harrell, the Commission unanimously passed a motion to approve the request of Congressman Clyburn and Senator John Matthews to rename the James E. Clyburn Connector from Lone Starr to Rimini as the "Briggs-Delaine Connector".

579

SECTION 12: On motion of Commissioner Stoddard, seconded by Commissioner Truluck, the Commission unanimously adopting a Concurrent Resolution passed by the House and Senate to name the SC 277 pedestrian overpass in Richland County as "The Congressman James E. Clyburn Pedestrian Overpass".

①
580

SECTION 13: On motion of Commissioner Hardee, seconded by Commissioner Truluck, the Commission unanimously passed a motion that the Commission hold a workshop, using acceptable federal guidelines, to set priorities when spending the approximately \$120 million in federal funds recently approved by Washington.

SECTION 14: On motion of Commissioner Hardee, seconded by Commissioner Harrell, the Commission unanimously passed a motion to meet with those interested in the I-73 project, including members of the legislature. The purpose of the meeting is to bring everyone up to date on the progress of the project. Prior to these meetings, staff will make a presentation to the Commission on the status of the I-73 project.

SECTION 15: There being no further business to come before the Commission, the meeting was adjourned at 11:48 a.m.

B. Bayles Mack
Vice Chairman, Presiding



Appendix

Department of Transportation Commission

Meeting of

March 20, 2003

1. File 23.277A / SC Route 14 (Pelham Road) / Greenville County

During construction of improvements on SC Route 14 (Pelham Road), under File 23.277A in Greenville County, near the City of Greer, the Department acquired right of way for the improvement of SC Route 14 (Pelham Road) and Roscoe Drive intersection by Condemnation of tracts 95 and 96 from Phillip J. Prezestrzelski, Donna Prezestrzelski and Linda Loughlin dated November 5, 1999.

A request was received from Carolinda M. Robinson requesting the small remainders of tracts 95 and 96 adjacent to her property. The small remainders separate Mrs. Robinson's property from Roscoe Drive. The request was circulated to the Engineering sections to determine if said parcels could be declared surplus. After review it was determined that the parcels were surplus to Department needs. Therefore, a Quitclaim Deed for approximately 0.4 of an acre of land to Carolinda M. Robinson in consideration of \$18,000.00 was executed on November 25, 2002.

2. File 23.352A / Road S-272 / Greenville County

During construction of improvements on Road S-272, under File 23.352A in Greenville County, near the Town of Four Shoals, the Department acquired right of way for the improvement of Road S-272 by Construction Act 36 in 1959 and was accepted into the South Carolina Department of Transportation Highway System on September 17, 1959.

A request was received from the adjacent property owners asking the Department to sell a parcel of abandoned right of way located in front of their property. The subject parcel is a landlocked remainder that separates the requester's property frontage from the new right of way of Road S-272. The request was circulated to the engineering sections to determine if said parcel could be declared surplus. After review it was determined that the parcel was surplus to Department needs. Therefore, a Quitclaim Deed for approximately 0.47 of an acre of land to Patricia H. Castleman and Mary H. Wiggs in consideration of \$4,000.00 was executed on November 25, 2002.

3. File 10.882 / Road S-20 / Charleston County

During construction of improvements on Road S-20, under File 10.882 in Charleston County, near the City of Charleston, the Department acquired right of way for the improvement of Road S-20 by Title to Real Estate from Benjamin & Edwina Green dated August 11, 1997 and from TC & Jessica Bernados by Condemnation dated February 23, 1998.

During negotiations to settle a difficult condemnation case, the Department agreed to convey a small parcel of adjacent surplus property and reduce the 23-meter (75.46-foot) right of way line to a 16.5 meter (54-foot) right of way line in front of the Grantee's property. Therefore, a Gratis Quitclaim Deed for a total of approximately 0.17 of an acre of land to T.C. & Jessica Bernados was executed on December 6, 2002.

4. File 42.512A / US Route 176 / Spartanburg County

During construction of improvements on US Route 176, under File 42.512A in Spartanburg County, near the City of Spartanburg, the Department acquired right of way for the improvement of US Route 176 by Title to Real Estate from H.G. Lemaster dated March 7, 1957.

While negotiating to settle a difficult acquisition case, the Department agreed to convey an adjacent surplus parcel to the Grantee as full payment for the new right of way needed for the project. Therefore, a Gratis Quitclaim Deed for approximately 0.3 of an acre of land to Li'l Crickett, LLC was executed on December 6, 2002.

5. File 21.615 / Road S-1041 & Road S-876/ Florence County

During construction of improvements on Road S-1041 and Road S-876, under File 21.615 in Florence County, near the Town of Pamplico, the Department acquired right of way for Road S-1041 and Road S-876, by Construction Act, Section 33-106.1 and accepted the roads into the South Carolina Department of Highway system on October 15, 1970; also, from the Town of Pamplico by Dedication dated September 24, 1971.

A request was received from the District 5, District Engineering Administrator on behalf of the Florence County School District No. 2 asking the Department to abandoned and convey portions of Roads S-1041 and S-876. Since the Department brought these roads in the system under the Construction Act from the Town of Pamplico, and the school district has completed a road closure action at SCDOT's request it is appropriate to convey this property gratis. Therefore, a Gratis Quitclaim Deed for approximately a total of 1.36 of an acre of land to Florence County School District No.2 was executed on December 3, 2002.

6. File 23.276A / SC Route 418/Greenville County

During construction of improvements on SC Route 418 relocation, under File 23.276A in Greenville County, near the Town of Fountain Inn, the Department acquired right of way for SC Route 418, by Title to Real Estate from Frank B. Cameron dated August 18, 1997.

The Department received a request from James Cashion, Jr., to sell him a small triangle parcel of land that is a small remainder from another property that separates his land from the new right of way of relocated SC Route 418. The request was circulated to the Engineering sections to determine if said parcel could be declared surplus. After review it was determined that the parcel was surplus to Department needs. Therefore, a Quitclaim Deed for approximately 0.08 of an acre of land to James E. Cashion, Jr. in consideration of \$1,000.00 was executed on November 25, 2002.

7. File MSC 10 / SC Route 6/ Lexington County

In order to better perform its maintenance responsibilities, the Department purchased MSC 10 in Lexington County, near the Town of Swansea. The Department acquired the Swansea Maintenance Site by Title to Real Estate from H.M. Sharpe dated January 28, 1948.

The District Engineering Administrator of District 1, with the concurrence of management, has determined that the Swansea Maintenance site is no longer needed and should be liquidated from the Department's inventory. After receiving approval from the South Carolina Budget and Control Board, the property was marketed to the general public with signs, newspaper ads, and all necessary means to attract a qualified buyer. A bid sale was set up and consummated. The Grantee offered the highest acceptable bid over the appraised value of \$23,600.00. Therefore, a Quitclaim Deed for approximately 1.97 acres of land to Floyd Vernon Chandler, III was executed on December 17, 2002 in consideration of \$24,101.00.

8. File 23.176A / Road S-510 / Greenville County

During construction of improvements on Road S-510 (Congaree Road) under File 23.176A in Greenville County, near the City of Greenville, the Department acquired right of way by Beltline Act 36-1959 and was accepted into the South Carolina Highway system on May 16, 1963.

A portion of Old Congaree Road has been relocated as Woods Lake Road producing a small parcel of abandoned right of way. A request was received from the adjacent property owner asking the Department to sell the old abandoned right of way that is landlocked and divides his property. The request was circulated to the engineering sections to determine if the said parcel could be declared surplus. After review it was determined that the parcel was surplus to the Department needs. Therefore, a Quitclaim deed for approximately 0.375 of an acre of land to WLR Holdings, LLC was executed on December 30, 2002 in consideration of \$1,000.00

9. File 23.286A / SC Route 146 / Greenville County

During construction of improvements on Road S-145 under File 23.286A in Greenville County, near the City of Greenville, the Department acquired right of way by Beltline Act and was accepted into the South Carolina Highway system on June 28, 1945 and from L.L. Green by Condemnation dated June 10, 1958.

Improvements were made along SC Route 146 resulting in the realignment of Road S-145 and SC Route 296. A request was received from an adjacent property owner requesting a portion of Old Road S-145 and Old SC Route 296. The request was circulated to the engineering sections to determine if the said parcel could be declared surplus. After review it was determined that the parcel was surplus to the Department needs. Therefore, a Quitclaim Deed for approximately 0.42 of an acre of land to Nancy N. Hudson, Trustee of Jesse A. Neeley was executed on December 30, 2002 in consideration of \$18,363.00.

10. File 40.614A / Road S-52 (Clemson Road) / Richland County

During construction of improvements on Road S-52 under File 40.614A in Richland County, near the City of Columbia, the Department acquired right of way by Right of Way Easement from Clemson College dated February 2, 1960, by Title to Real Estate from Clemson University dated May 15, 2000 and by Quitclaim Deed from Clemson University dated August 20, 2002.

An agreement was made between the Department and Alan Kahn Development, to convey the old right of way for the present Road S-52 (Clemson Road) along with the retention pond constructed under File 40.614A. The deed includes a special provision whereby the Grantee agrees to maintain the current retention pond to the Department's standards and has accepted any future liability associated with the pond. Therefore, a Quitclaim Deed for approximately 12 acres of land to Village at Sandhill, LLC was executed on December 30, 2002 in consideration of \$60,000.00

11. File 10.508 / SC Route 642 / Charleston County

During construction of improvements on SC Route 642 (Dorchester Road) under File 10.508 in Charleston County, near the City of Charleston, the Department acquired right of way by Right of Way Easement from SCE&G dated June 5, 1962.

A request was received from the adjacent property owner asking to purchase a small parcel of right of way (Dorsey Street) in front of his business in order to make improvements to the abandoned roadbed and drainage. The request was circulated to the engineering sections to determine if the said parcel could be declared surplus. After review it was determined that the parcel could be sold under the following conditions: 1) the deed will include a Reverter Clause so that the Department can reclaim title to the property anytime it deems necessary. 2) Any additional work on the road and drainage must be approved by the SCDOT. The Grantee has agreed to these conditions. Therefore, a Quitclaim Deed for approximately 0.11 of an acre of land to Philip Schoonover was executed on December 30, 2002 in consideration of \$15,700.00.

12. File 37.2000 / Road S-1 (Clemson Highway) / Oconee County

During construction of improvements on Road S-1 (Clemson Highway) under File 37.2000 in Oconee County, near the Town of Seneca, the Department acquired right of way by Beltline Act and was accepted into the South Carolina Highway System on August 20, 1920 and from Ruth W. Royal by Condemnation dated December 12, 1955, also by Deed to Right of Way from Clemson Agricultural College dated November 14, 1955-File 37.367.

During negotiations to acquire new right of way for the above project, the Department agreed to exchange the old abandoned right of way of Road S-1 (Clemson Highway) to the Grantee in exchange for the new right of way needed for the relocation of Road S-1. Therefore, a Gratis Quitclaim Deed for approximately 1.4 acres of land to Edwards Land Management, Inc. was executed on December 30, 2002.

13. File 37.229 / SC Route 59 / Oconee County

During construction of improvements on SC Route 59 under File 37.229 in Oconee County, near the Town of Fair Play, the Department acquired right of way by Condemnation from S.A. Glenn dated November 7, 1940.

A request was received from C. B. Busbee, District 3 Engineering Administrator, to reduce a 100-foot by 100-foot triangle. The request was circulated to the engineering sections and it was determined that the triangle could be reduced. Therefore, a Quitclaim Deed for approximately 0.05 of an acre of land to Larry C. & Melissa L. Wilkerson was executed on January 2, 2003 in consideration of \$1,000.00.

14. File 32.947 / US Route 378 / Lexington County

During construction of improvements on US Route 378 under File 32.947 in Lexington County, near the City of Lexington, the Department acquired right of way by Title to Real Estate from Richard & William T. Edgerton dated November 3, 1997.

A request was received from the adjacent property owner asking to purchase a small piece of right of way that the Department acquired to build a sediment pond, but was never built. The request was circulated to the Engineering sections to determine if the said parcel could be declared surplus. After review, it was determined that the parcel was surplus to the Department needs. Therefore, a Quitclaim Deed for approximately 0.22 of an acre of land to William Robert & Susan S. Mosier was executed on January 2, 2003.

15. File 7.597(27.518) / SC Route 170 / Jasper County

During construction of improvements on SC Route 170 under File 27.518 in Jasper County, near the Town of Garrets Point, the Department acquired right of way that included an area for an outfall ditch by Condemnation from Robert W. Sanders, Jr.

In order to settle a difficult condemnation case, the Department agreed to pay \$51,000.00 for approximately 1.416 acres of land (\$36,000.00 per acre). As part of the settlement the Department agreed to reduce the amount of property condemned, being the right of way for the outfall ditch, and agreed to convey that property back to the Grantee (Condemnee). The value of the property being quitclaimed is \$22,320.00 resulting in a cost savings to the Department for that amount. This action will eliminate the severance damages as well as allow the Grantee access to the median. Therefore, a Gratis Quitclaim Deed for approximately 0.62 of an acre of land to Robert W. Sanders was executed on January 2, 2003

16. File 23.276A / SC Route 418 Relocation / Greenville County

The Department acquired right of way for Road S-217 by Beltline Act 824, dated 1952, at no cost to the Department and accepted the road into the South Carolina Highway system on June 21, 1956. During construction of improvements on SC Route 418 Relocation, under File 23.276A in Greenville County, near the Town of Fountain Inn, a portion of Road S-217 was realigned.

A request was received from the Grantee requesting a small remainder of Old Road S-217 adjacent to his property. This parcel of abandoned right of way separates his land from the new SC Route 418. The request was circulated to the engineering sections to determine if the said parcel could be declared surplus. After review, it was determined that the parcel was surplus to the Department needs. Therefore, a Quitclaim Deed for approximately 0.13 of an acre of land to Marion Beasley in consideration of \$1,950.00 was executed on January 2, 2003

17. File 23.458A / SC Route 146 / Greenville County

During construction of improvements on SC Route 146, under File 23.458A in Greenville County, near the City of Mauldin, the Department acquired right of way by Condemnation from S.C. Bradley dated June 6, 1956 and by Condemnation from A.H. Godfrey Estate dated June 6, 1956.

The Department had acquired right of way previously on the above project by condemnation at no cost for the parcel. The Bradley Oaks Homeowners Association had a very expensive decorative wall built whereby the contractor inadvertently constructed the wall on the right of way at the entrance of the subdivision. It was decided, with concurrence from the engineering departments, that the small parcels of right of way and wall should be deeded to the association due to the expensive replacement cost of the wall and to avoid liability to the Department. The deed contains a Reverter Clause allowing the Department to reacquire the parcels at no cost or damages for the wall. Therefore, a Gratis Quitclaim Deed for approximately 0.263 of an acre of land to Bradley Oaks Homeowners Association was executed on January 2, 2003.

18. File MSC 76 / SC Route 34 / Fairfield County

The Department acquired 1.0 acre (43,560 sq. ft.) of land at a cost of \$100.00 to construct a maintenance operations facility, MSC 76, in Fairfield County, near Salem Crossroads by Title to Real Estate from Ernest B. Crawford dated April 9, 1938.

The District Engineering Administrator of District 4, with concurrence of management, has determined that the Maintenance Shed near Salem Crossroads is no longer needed and should be liquidated from the Department's inventory. After receiving approval from the South Carolina Department Budget and Control Board, the property was marketed to the general public with signs, newspaper ads, and all necessary means to attract a qualified buyer. A bid sale was set up and consummated. The Grantee offered the highest acceptable bid higher than the appraised value of \$6,000.00. Therefore a Quitclaim Deed for approximately 1.0 acre of land to Quay W. Mc Master in consideration of \$6,500.00 was executed on December 30, 2002.

19. File 32.912 1 / US Route 1 / Lexington County

During construction of improvements on Road S-113, under File 32.572 in Lexington County, near the Town of Gilbert, the Department acquired 0.23 of an acre (10018 sq. ft.) of right of way at no cost to the Department for Road S-113, by Condemnation from Mrs. Belle M. Reeder dated June 16, 1971.

Improvements were made at the intersection of US Route 1 and Road S-113 under file 32.912.1 in which Road S-113 was realigned creating abandoned right of way. A request was received from Zuleime L. Martin requesting the small remainder of abandoned right of way. The request was circulated to the Engineering sections to determine if said parcel could be declared surplus. After review it was determined that the parcel was surplus to Department needs. Therefore, a Quitclaim Deed for approximately 0.04 of an acre of land to Zuleime L. Martin in consideration of \$1,000.00 was executed on December 30, 2002.

20. File 26.843 / SC Route 707 / Horry County

The Department acquired right of way for SC Route 707 by Beltline Act and accepted the road into the South Carolina Department of Transportation's Highway System October 1, 1920. During construction of improvements on SC Route 707, under File 26.843 in Horry County, near the City of Myrtle Beach, a portion of SC Route 707 was realigned creating surplus property.

A request was received from Joseph L. Tamsberg, Jr. requesting two small remainders of Old SC Route 707 adjacent to his property. These parcels of abandoned right of way separate the requester's land from the new SC Route 707. The request was circulated to the Engineering sections to determine if said parcel could be declared surplus. After review, it was determined that the parcel was surplus to Department needs. Therefore, a Quitclaim Deed for approximately 0.65 of an acre of land to Joseph L. Tamsberg, Jr. in consideration of \$30,365.00 was executed on January 8, 2003.

21. File 42.318A / SC Route 296 / Spartanburg County

During construction of improvements on SC Route 296, under File 42.318A in Spartanburg County, near the City of Spartanburg, the Department acquired 0.01 of an acre (435 sq. ft.) of right of way for SC Route 296, by Title to Real Estate from Frank M. Nutt dated July 27, 2000.

To solve an engineering problem it was necessary for the Department to construct a retaining wall along a small section of SC Route 296. To remove liability and maintenance responsibility from the Department, the District Construction Engineer recommends that the Department convey the wall and the small parcel of land to the adjacent owner. Therefore, a Gratis Quitclaim Deed for approximately 0.01 of an acre of land to Frank M. Nutt was executed on January 14, 2003.

22. File 37.642 / US Route 76 / 123 (East Main St) / Oconee County

During construction of improvements on US Route 76 / 123, under File 37.642 in Oconee County, in the City of Westminster, the Department acquired right of way for Road S-580 (Broad Street), by Letter from the Town of Westminster dated August 15, 1972

A request was received from the City of Westminster requesting the Department to convey Road S-580 (Broad Street) back to the city who has plans to improve the parking at this location. The request was circulated to the Engineering sections to determine if said parcel could be declared surplus. After review, it was determined that the parcel was surplus to Department needs. Therefore, a Gratis Quitclaim Deed for approximately 0.25 of an acre of land to the City of Westminster was executed on January 28, 2003.

23. File 22.528 / Road S-276 / Georgetown County

During construction of improvements on Road S-276, under File 22.528 in Georgetown County, near Surfside Beach, the Department acquired right of way for Road S-276, by Right of Way Easement from Joseph L. Hughes dated April 1, 1957 under Road S-276, file 22.327 and from A.P. Hughes by Right of Way Easement dated march 28, 1957 and Joe L. Hughes by Right of Way Easement dated October 29, 1962 under Road S-277, File 22.365.

A request was received by the adjacent property owner asking the Department to sell a small portion of right of way that was abandoned due to the relocation of Road S-276. The request was circulated to the Engineering sections to determine if said parcel could be declared surplus. After review it was determined that the parcel was surplus to Department needs. Therefore, a Quitclaim Deed for approximately 0.26 of an acre of land to Miles Herring in consideration of \$45,000.00 was executed on January 7, 2003.

24. File 8.651 / US Route 52 / Berkeley County

During construction of improvements on U.S. Route 52, under File 8.651 in Berkeley County, near the Town of Bonneau, the Department acquired approximately 1.8 acres (78,408 sq. ft.) of land for right of way for U.S. Route 52, by Title to Real Estate from Foley M. and Bonnie F. Creel dated March 28, 1994.

A request was received from Donald Wadford requesting to purchase the remaining parcel of property. The request was circulated to the Engineering sections to determine if said parcel could be declared surplus. After review it was determined that the parcel was surplus to Department needs. Therefore, a Quitclaim Deed for approximately 1.8 acres of land to Donald E. and Patricia F. Wadford in consideration of \$7,000.00 was executed on January 31, 2003.

25. File 23.669 / US Route 25 / Greenville County

During construction of improvements on US Route 25 and US Route 276 known as the Downtown Loop, under File 23.669 in Greenville County, in the City of Greenville, the Department acquired right of way for US Route 276, by Title to Real Estate from various owners.

The above project was abandoned in the 1980's after right of way was acquired for the construction. The Grantee purchased four parcels at a bid sale in 1986 that was held by the SCDHPT for the purpose of liquidating the surplus right of way. The original deed was not recorded and has since been lost by the Grantee who has petitioned the court for a replacement deed from the Department. Therefore, a Gratis Quitclaim Deed for four parcels of land to Julius C. Bowens, Jr. to replace an original deed was executed on January 31, 2003.

26. File 32.114A / SC Route 302 / Lexington County

During construction of improvements on SC Route 302, under File 32.114A in Lexington County, near the Town of South Congaree, the Department acquired right of way for SC Route 302, by Title to Real Estate from Mixson, Inc. dated July 18, 1999 .

A request was received from the Town of South Congaree asking about the possibility of acquiring a small surplus parcel to use for an entrance sign to the town. The request was circulated to the Engineering sections to determine if said parcel could be declared surplus. After review it was determined that the parcel was surplus to Department needs. Therefore, a Gratis Quitclaim Deed for approximately 0.01 of an acre of land to The Town of South Congaree was executed on January 31, 2003.

27. File 23.2000.2 / Road S-532 / Greenville County

During construction of improvements on Road S-532 (Independence Boulevard), under File 23.2000.2 in Greenville County, near the City of Greenville, the Department acquired right of way for Road S-532 (Independence Boulevard), by Title to Real Estate from Reliance Electric Industrial Company dated June 29, 2001.

During negotiations to acquire new right of way for the above project, the Department agreed to convey the small uneconomic remainder of Tract 4 to the Grantee as payment for the new right of way needed. Therefore, a Gratis Quitclaim Deed for approximately 0.03 of an acre of land to Elbert O. & June M. Ray was executed on January 28, 2003.

28. File 23.2000.4 / Road S-88 / Greenville County

During construction of improvements on Road S-88 Relocation, under File 23.2000.4 in Greenville County, near the City of Greenville, the Department acquired right of way for Road S-88, by Deed to Right of Way from Forestville Baptist Church dated June 6, 1948, by Deed to Right of Way from W.L. Jenkins & McDell T. Jenkins dated June 3, 1948, and by Deed to Right of Way from Mary W. Shuler Estate dated June 8, 1948 under Road S-88, File 23.291.

During negotiations to acquire the new right of way for the above project, the Department agreed to convey the abandoned portion of Old Road S-88 back to the Grantee in exchange for the new right of way needed for the relocation of the road. Therefore, a Gratis Quitclaim Deed for approximately 1.2 acres of land to Forestville Baptist Church was executed on February 5, 2003.

29. File 23.245A / I-85 / Greenville County

During construction of improvements on Interstate Route I-85, under File 23.245A in Greenville County, near the City of Greenville, the Department acquired right of way for Interstate Route I-85, by Condemnation from Thermo Kinetics dated June 1, 1995 and by Title to Real Estate from John D. Hollingsworth dated September 12, 1994.

An adjacent owner requested that the Department sell a parcel of adjacent land located outside the present right of way of Interstate Route I-85 and Line Street. A request was circulated to the Engineering sections to determine if said parcel could be declared surplus. After review it was determined that the parcel was surplus to Department needs. Therefore, a Quitclaim Deed for approximately 3.18 acres of land to Thermo Kinetics in consideration of \$21,000.00 was executed on February 4, 2003.

30. File 42.443A / US Route 29 (St John Street Extension) / Spartanburg County

During construction of improvements on US Route 29 (St. John Street Extension), under File 42.443A in Spartanburg County, near the City of Spartanburg, the Department acquired five tracts of land totaling 0.69 of an acre (30,056 sq. ft.).

The City of Spartanburg has requested to purchase any available parcels that are outside of the new right of way of US Route 29 (St. John Street Extension). The City has plans to use this land for public purposes as mini parks and beautification areas. The request was circulated to the Engineering sections to determine if said parcels could be declared surplus. After review it was determined that the parcels were surplus to Department needs. Therefore, a Quitclaim Deed for approximately 0.69 of an acre of land to the City of Spartanburg in consideration of \$9,600.00 was executed on February 7, 2003.

31. File 810.439.03 / Road S-33 / Berkeley County

During construction of improvements on Interstate I-526, under File 810.439.03 in Berkeley County, Daniel Island, the Department acquired right of way for a temporary Access Road, by Condemnation from Anna Lee Shaw dated January 27, 1987.

During negotiations to settle a difficult condemnation case the Department purchased the subject parcel to provide temporary right of way for access to the construction of Interstate I-526. An agreement was reached to convey this right of way back to the Grantee at the completion of the project. Therefore, a Gratis Quitclaim Deed for approximately 0.11 of an acre of land to Anna Lee Shaw was executed on March 4, 2003.

32. File 33.282 / Road S-179 / McCormick County

During construction of improvements on Road S-179, under File 33.282 in McCormick County, near the Town of Clarks Hill, the Department acquired right of way for Road S-179, by Right of Way Easement from US Government Department of the Army.

DEA Philip Brooks received a request from the Department of the Army asking the Department to convey its interest in a portion of Road S-179 to include the cul-de-sac. A field check revealed numerous encroachments on the Department's 66-foot right of way. This action will clear the Department of any future litigation due to the safety hazards the encroachments impose on the right of way. Therefore, a Gratis Quitclaim Deed for approximately 2.3 of an acre of land to Department of the Army was executed on March 5, 2003.

33. File 23.724 / Road S-492 / Greenville County

During construction of improvements on Road S-492, under File 23.724 in Greenville County, near the City of Greenville, the Department acquired right of way for Road S-492 by Condemnation from Ruth H. Hodgens dated September 1, 1977.

A request was received from Greenville County asking the Department to sell its right of way adjacent to Butler Springs Road. The County is making improvements to Butler Springs, which is currently a county road. The Department acquired the subject right of way while making improvements to the adjacent Road S-492 (Pelham Road). The request was circulated to the engineering sections to determine if the said parcel could be declared surplus. After review it was determined that the parcel was surplus to Department needs. Therefore a Quitclaim Deed for approximately 0.35 of an acre of land to Greenville County was executed on February 24, 2003 in consideration of \$34,797.50.

Recommendations: 3/20/03

EXTENSION OF CONSTRUCTION CONTRACTS

It is recommended that the Commission approve the action of the Department in extending existing construction contracts to include additional work as follows:

DILLON AND YORK COUNTIES:

Contract of Reynolds Fence and Guardrail, Inc. – File No. 17.111B & 46.123B – extended to include median cable barrier on I-95 and I-77.

Estimated Cost of Extension	\$124,465.00
-----------------------------	--------------

HORRY COUNTY:

Contract of Weaver Company, Inc. - File No. 26.990 - extended to include an additional section of Project SIB-GSLA(007) (File No. 26.990) consisting of repairs to the bridge at the intersection of US 17 Bypass and SC 544.

Estimated Cost of Extension	\$14,000.00
-----------------------------	-------------

SPARTANBURG COUNTY:

Contract of Sloan Construction Company, Inc. – File No. 42.507A – extended to include an additional section of Project BRT-BR42(012) (File No. 42.507A) consisting of constructing a ditch along US 29.

Estimated Cost of Extension	\$18,640.00
-----------------------------	-------------

These extensions were authorized by the Department prior to formal approval by the Commission since the adjacent work had reached such a stage of completion that the contractors involved could not accept the additional work unless it were authorized without delay.

Recommendations: 03/20/03

EXTENSION OF BITUMINOUS RESURFACING CONTRACT

TO INCLUDE ADDITIONAL RESURFACING WORK

It is recommended that the Commission approve the action of the Department in extending an existing bituminous retreatment contract to include additional resurfacing work as follows:

NEWBERRY COUNTY:

Contract of Satterfield Construction Company, Inc. - File No. 36.31031 - extended to include resurfacing (File No. 1.119B) on SC 66 for 7.95 miles.

Estimated Cost of Extension

\$ 144,645.75

This extension was authorized by the Department prior to formal approval by the Commission since the adjacent work had reached such a stage of completion that the contractor involved could not accept the additional work unless it were authorized without delay.

Recommendations 3-20-2003

REMOVAL OF ROADS FROM STATE HIGHWAY SECONDARY SYSTEM

It is recommended the Commission remove the following sections of road from the State Highway System as follows:

Addition Number

Description

Oconee County

Portion of 698

South Depot Street in Seneca from S-37-694 (Railroad Street) to S-37-37
(North Main Street)
- approximately 0.05 mile
(Designated S-326)
(Added to System 1-18-1979)

Note: The above road removals are requested by the City of Seneca who will accept maintenance responsibility for this section of road and it qualifies under the abandonment of Right-of-Way portion of the law.

REMOVAL OF ROADS FROM STATE HIGHWAY SECONDARY SYSTEM
BY COURT ORDER

By order of of the Judge of the Thirteenth Judicial Circuit Charles B. Simmons, Jr., dated September 9, 2002, and recorded September 9, 2002, the following section of road was closed in accordance with Section 57-9-10, et seg. of the Code of Laws of South Carolina, 1976, as amended. Therefore this section of road shall be deleted from the State Highway System.

Addition Number

Description

Greenville County

Portion of 524

Section of Mountain View Road from SC Route 253 easterly (659.7 feet)
- approximately 0.12 mile
(Designated S-524)
(Added to System 5-16-1963)

Recommendations 3/20/03

CORRECTION OF DESCRIPTION OF STATE HIGHWAY

It is recommended the Commission correct the description of section of State Highway previously added to the State Highway System to read as follows:

Addition Number

Description

Kershaw County

955

✓ Magic Lane Relocation (county dirt road) extending from its intersection with Road S-693 westerly to U. S. Route 601 - approximately 0.094 mile

To be designated S-955

Note: The current location of Road S-955 will be abandoned upon construction of this relocation.

9-20-84 ADDED TO SYSTEM

Recommendations 2/20/03

ADDITIONS TO STATE HIGHWAY SYSTEM

It is recommended the Commission add the following sections of road to the State Highway System as follows:

Addition Number

Description

Kershaw County

✓ 1056 Autumn Lane adjacent to the Town of Lugoff extending southerly from Road S-988 (Winterway) forming a loop back to Road S-988 - approximately 0.47 mile
To be designated S-1056

York County

✓ 1721 Section of road in Roddey extending from Road S-6 southeasterly to a cul-de-sac - approximately 0.33 mile
To be designated S-1721

✓ 1722 Section of road extending from Road S-177 approximately 0.02 mile south of the North Carolina State Line forming a loop back to Road S-177 including a spur - approximately 0.16 mile
Designated S-1722

Note: The above additions are recommended since the Department is maintaining these sections of road. The District Engineering Administrator requested that these roads be added to our system.



South Carolina
Department of Transportation

March 6, 2003

MEMORANDUM TO: D. H. Freeman, State Highway Engineer

Pursuant to the newspaper advertisements on January 6, 2003 & January 13, 2003, the Department received ONE-HUNDRED-EIGHTEEN (118) bids for the THIRTY-THREE (33) projects in the Highway Letting of February 11, 2003.

THIRTY-THREE (33) projects are recommended for award.

Summary and bid tabulations are attached.

A handwritten signature in black ink, appearing to read "G. A. Peck", with a long horizontal line extending to the right.

G. A. Peck
Contracts Engineer

March 6, 2003

RECOMMENDED FOR AWARD

The following TWENTY-THREE (23) projects in the Highway Letting of February 11, 2003, are recommended for AWARD without the need for further concurrence or approval from the Federal Highway Administration or County Transportation Committees:

<u>COUNTY</u>	<u>SC FILE NOS.</u>
ABBEVILLE & LAURENS	1.122B, et. al.
ABBEVILLE, EDGEFIELD, & GREENWOOD	1.125B, et. al
ABBEVILLE, EDGEFIELD, LAURENS, NEWBERRY, & SALUDA	1.126B, et. al.
AIKEN	2.144B
ALLENDALE, BAMBERG, BARNWELL, & HAMPTON	3.125B, et. al.
ANDERSON	4.141B
BEAUFORT	7.111B & 7.112B
BEAUFORT	7.122B
BERKELEY & CHARLESTON	8.137B, et. al
CALHOUN, CLARENDON, & ORANGEBURG	9.116B, et al
COLLETON	15.105B, et. al.
FLORENCE	21.139B, et. al.

March 6, 2003

<u>COUNTY</u>	<u>SC FILE NOS.</u>
GREENVILLE	23.478A
KERSHAW	28.132B
LANCASTER	29.118B & 29.119B
LAURENS & NEWBERRY	30.133B, et. al.
LEE	31.118B
OCONEE	37.116B
PICKENS	39.125B
RICHLAND	40.185B & 40.186B
SPARTANBURG	42.541A
SPARTANBURG	42.170B
SUMTER	43.133B

February 25, 2003

RECOMMENDED FOR AWARD

The following TWO (2) projects in the Highway Letting of February 11, 2003, are recommended for AWARD subject to concurrence from the Federal Highway Administration:

<u>COUNTY</u>	<u>SC FILE NO.</u>
LEXINGTON	32.123A & 32.123A.1
LEXINGTON	32.190B & 32.191B

RECOMMENDED FOR AWARD

The following EIGHT (8) projects in the Highway Letting of February 11, 2003, are recommended for AWARD subject to approval by their respective County Transportation Committee:

<u>COUNTY</u>	<u>FILE NOS.</u>
ABBEVILLE	1.2003
DARLINGTON	16.101C
LANCASTER	29.2001
MCCORMICK	33.2003
OCONEE	37.2003
SUMTER	43.103C
UNION	44.104C
YORK	46.103C

March 6, 2003

Submitted By:

G. A. Peck
Contracts Engineer

Recommended By:

D. R. Shealy
D. R. Shealy
Director of Construction

Approved By:

D. H. Freeman
D. H. Freeman
State Highway Engineer

Date: 3/14/03

THE FOLLOWING PROJECTS IN THE FEBRUARY 11, 2003 HIGHWAY LETTING
ARE RECOMMENDED FOR AWARD:

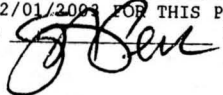
South Carolina
Department of Transportation
Columbia

Summary of Bids

Ref. No. : 001321
File No.(s) : 1.2003,
Letting Date: 02/11/2003

ABBEVILLE COUNTY - S.C. FILE NO.(s) 1.2003, - STATE PROJECT NO.(s) SMP-SIMP, - (PIN - 028886) (ROAD WORK) - TYPE (CONSTRUCTION OF CONCRETE CURB AND GUTTER) - RD(s). S-1, S-113, S-120, S-133, S-176, S-202, S-203, S-32, S-335, S-422, S-43, SC72, SC810.230 MILES ON S-1 FROM CHURCH ST. TO S-132; 0.120 MILES ON S-113 FROM SC20 TO S-203; 0.800 MILES ON S-120 FROM SC72 TO CITY LIMITS; 0.700 MILES ON S-133 FROM S-387 TO SC203; 0.200 MILES ON S-176 FROM SC184 TO S-202; 0.140 MILES ON S-202 FROM S-335 TO BONNER ST; 0.110 MILES ON S-203 FROM SC20 TO S-443; 1.140 MILES ON S-32 FROM CITY LIMIT TO SC20; 0.250 MILES ON S-335 FROM SC20 TO S-202; 0.240 MILES ON S-422 FROM S-109 TO SC72; 0.580 MILES ON S-43 FROM S-627 TO S-350; 0.960 MILES ON SC72 FROM GORDON ST TO TOWN LIMITS; 0.940 MILES ON SC81 FROM S-228 TO TOWN LIMIT;. TOTAL LENGTH OF PROJECT: 6.410 MILES. COMPLETION DATE: 08/31/2003

COMPANY NAME	LOCATION	TOTAL BID
01 ADVANCE OUTDOOR SERVICES	COLUMBIA,.SC.....	\$318,845.39
02 L-J, INC.	COLUMBIA,.SC.....	\$389,758.35
03 FLOWDEN CONSTRUCTION CO. INC.	SUMTER,.SC.....	\$403,468.86
04 GILBERT SOUTHERN CORP.	PEACHTREE.CITY,.GA..	\$694,625.21
05 C. RAY MILES CONSTRUCTION CO, INC.	LUGOFF,.SC.....	\$774,737.25

THIS IS TO CERTIFY THAT THIS IS A TRUE AND CORRECT COPY OF ALL
THE BIDS RECEIVED ON 02/01/2003 FOR THIS PROJECT.
CONTRACT ADMINISTRATOR  DATE 3/10/03

APPROVED BY: Elizabeth S. Mabry
TITLE: EXECUTIVE DIRECTOR

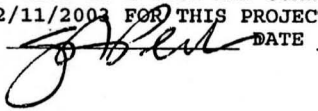
South Carolina
Department of Transportation
Columbia

Summary of Bids

Ref. No. : 001306
File No.(s) : 01.125B, 19.115B, 24.121B,
Letting Date: 02/11/2003

ABBEVILLE EDGEFIELD GREENWOOD COUNTIES - S.C. FILE NO.(s) 01.125B, 19.115B, 24.121B,
- FED AID PROJECT NO.(s) STP-RFMT(194), STP-RFMT(195), STP-RFMT(196), - (PIN -
028721, 028722, 028723) (RESURFACING WORK) - TYPE (03 Federal Aid Resurfacing) -
RD(s). SC0028, S-0582, SC0246, SC02543.450 MILES ON SC0028 FROM (6.89) 0.14 MI
NORTHWEST TO (10.34) SC 28/SC 20;2.100 MILES ON S-0582 FROM (0) AIKEN COUNTY LINE TO
(2.1) SC 230;0.300 MILES ON SC0246 FROM (0.1) FREEMAN ROAD TO (0.4) 0.3 MI E OF
FREEMAN; 0.500 MILES ON SC0246 FROM (0.4) 0.3 MI E of Freeman TO (0.9) US 25;0.550
MILES ON SC0254 FROM (2.2) 0.9 Mi North of SC TO (2.75) 0.23 Mi North of N;. TOTAL
LENGTH OF PROJECT: 6.900 MILES. COMPLETION DATE: 07/31/2003 DBE GOAL: 8%.

COMPANY NAME	LOCATION	TOTAL BID
01 SATTERFIELD CONSTRUCTION CO, INC.	GREENWOOD,.SC.....	\$811,425.23

THIS IS TO CERTIFY THAT THIS IS A TRUE AND CORRECT COPY OF ALL
THE BIDS RECEIVED ON 02/11/2003 FOR THIS PROJECT.
CONTRACT ADMINISTRATOR  DATE 3/10/03

APPROVED BY: Elizabeth S. Mabry
TITLE: EXECUTIVE DIRECTOR

South Carolina
Department of Transportation
Columbia


PAGE: 01

Summary of Bids

Ref. No. : 001289
File No.(s) : 1.122B, 1.123B, 30.129B,
Letting Date: 02/11/2003

ABBEVILLE LAURENS COUNTIES - S.C. FILE NO.(s) 1.122B, 1.123B, 30.129B,- STATE
PROJECT NO.(s) SRP-122B, SRP-123B, SRP-129B, - (PIN - 028453, 028454, 028466) (BRIDGE
WORK) - TYPE (File Nos. 1.122B (Bridge Rehabilitation) S-185 ov er Calhoun Creek;
1.223B - S-284 Bridge over Hammond Creek - Abbevil le County; and,30.129B - S-701
Bridge over North Rabon Creek - La urens County) - RD(s). S-185, S-284, S-7010.000
MILES ON S-185 FROM N/A TO N/A; 0.000 MILES ON S-284 FROM N/A TO N/A;0.000 MILES ON
S-701 FROM N/A TO N/A; . TOTAL LENGTH OF PROJECT: 0.000 MILES.COMPLETION DATE:
09/30/2003

COMPANY NAME	LOCATION	TOTAL BID
01 LAZER CONSTRUCTION CO, INC.	WILLIAMSTON,.SC.....	\$360,778.10
02 SADDLEBROOK CONSTRUCTION, INC.	PICKENS,.SC.....	\$377,225.33
03 A.M. TUCK, INC.	BRADLEY,.SC.....	\$498,349.80
04 MODERN CONTINENTAL SOUTH, INC.	PELZER,.SC.....	\$510,337.00
05 SLOAN CONSTRUCTION COMPANY, INC.	GREENVILLE,.SC.....	\$561,803.28
06 TRIPLETT-PEEK, INC.	CHESTER,.SC.....	\$637,920.00

THIS IS TO CERTIFY THAT THIS IS A TRUE AND CORRECT COPY OF ALL
THE BIDS RECEIVED ON 02/11/2003 FOR THIS PROJECT.
CONTRACT ADMINISTRATOR  DATE 3/10/03

APPROVED BY: Elizabeth S. Mabry
TITLE: EXECUTIVE DIRECTOR

South Carolina
Department of Transportation
Columbia

Summary of Bids

Ref. No. : 001311
File No.(s) : 01.126B, 19.116B, 30.135B, 36.125B, 36.126B, 41.113B,
Letting Date: 02/11/2003

ABBEVILLE EDGEFIELD LAURENS NEWBERRY SALUDA COUNTIES - S.C. FILE NO.(s) 01.126B, 19.116B, 30.135B, 36.125B, 36.126B, 41.113B - FED AID PROJECT NO.(s) NH-CS36(001), STP-CS01(001), STP-CS19(001), STP-CS30(001), STP-CS36(001), STP-CS41(001) - (PIN - 028740, 028741, 028742, 028743, 028745, 028746) (RESURF. WORK) - TYPE (03 Fed Aid Resurf.) - RD(s). SC0020, SC0028, SC0081, SC0185, S-0021, SC0056, SC0066, S-0041, SC0072, SC0202, SC0395, SC0773, S-00212.300 MILES ON SC0020 FROM (16.34) SC 185 TO (18.64) ANDERSON COUNTY L; 0.950 MILES ON SC0028 FROM (199.47) SC 28 TO (200.42) SC 20; 7.070 MILES ON SC0081 FROM (0) MCCORMICK COUNTY LINE TO (7.07) S-01-344; 0.910 MILES ON SC0185 FROM (12.71) SC 203 TO (13.62) GREENWOOD COUNTY; 2.580 MILES ON SC0185 FROM (0) ANDERSON COUNTY LINE TO (2.58) SC 20; 3.720 MILES ON SC0185 FROM (8.99) SC 20 TO (12.71) SC 203; 8.860 MILES ON S-0021 FROM (0) SC 121 TO (8.86) SC 430; 9.480 MILES ON SC0056 FROM (0) NEWBERRY COUNTY LINE TO (9.48) 9.48 MI N (BEGINNI; 1.460 MILES ON SC0066 FROM US 76 TO 1.46 MI NE OF US 76; 1.900 MILES ON SC0066 FROM SC 56 TO 0.2 MI NE OF S-260; 5.180 MILES ON SC0066 FROM 1.46 MI NE OF US 76 TO NEWBERRY COUNTY LINE; 1.400 MILES ON S-0041 FROM (0) SC 395 TO (1.4) S-41-541; 1.880 MILES ON SC0072 FROM (0) LAURENS COUNTY LINE TO (1.88) S-36-570; 3.900 MILES ON SC0202 FROM (0.62) 0.62 MI N OF US 76 TO (4.52) US 176; 4.290 MILES ON SC0395 FROM 4.40 MI S. OF SC 34 TO 0.15 MI S. OF SC 34; 3.200 MILES ON SC0773 FROM (2.29) S-36-521 TO (5.49) US 176; 3.590 MILES ON S-0021 FROM (7.21) US 378 TO (10.8) US 178;. TOTAL LENGTH OF PROJECT: 62.670 MILES. COMPLETION DATE: 10/31/2003 DBE GOAL: 12%

COMPANY NAME	LOCATION	TOTAL BID
01 LANIER CONSTRUCTION CO., INC.	GASTON, SC.....	\$817,322.86
02 SATTERFIELD CONSTRUCTION CO, INC.	GREENWOOD, SC.....	\$971,388.09
03 J.S. MYERS COMPANY, INC.	YADKINVILLE, NC.....	\$982,921.52

THIS IS TO CERTIFY THAT THIS IS A TRUE AND CORRECT COPY OF ALL
THE BIDS RECEIVED ON 02/11/2003 FOR THIS PROJECT.
CONTRACT ADMINISTRATOR *[Signature]* DATE 03/10/03

APPROVED BY: Elizabeth S. Mabry
TITLE: EXECUTIVE DIRECTOR


South Carolina
Department of Transportation
Columbia

Summary of Bids

Ref. No. : 001298
File No.(s) : 02.144B,
Letting Date: 02/11/2003

AIKEN COUNTY - S.C. FILE NO.(s) 02.144B, - FED AID PROJECT NO.(s) NH-RFMT (156), -
(PIN - 028644) (RESURFACING WORK) - TYPE (03 Federal Aid Resurfacing) - US RTE(s).
US0278 9.870 MILES ON US0278 FROM (7.29) SC 28 TO (17.16) SILVERTON STREET;. TOTAL
LENGTH OF PROJECT: 9.870 MILES. COMPLETION DATE: 07/31/2003 DBE GOAL: 11%

COMPANY NAME	LOCATION	TOTAL BID
01 APAC-GEORGIA, INC.	SMYRNA, GA.....	\$1,157,649.82
02 SATTERFIELD CONSTRUCTION CO, INC.	GREENWOOD, SC.....	\$1,172,691.87

THIS IS TO CERTIFY THAT THIS IS A TRUE AND CORRECT COPY OF ALL
THE BIDS RECEIVED ON 02/11/2003 FOR THIS PROJECT
CONTRACT ADMINISTRATOR  DATE 3/10/03

APPROVED BY: Elizabeth S. Mabry
TITLE: EXECUTIVE DIRECTOR

South Carolina
Department of Transportation
Columbia

Summary of Bids

Ref. No. : 001312
File No.(s) : 03.125B, 03.126B, 05.114B, 06.115B, 25.125B,
Letting Date: 02/11/2003

ALLENDAL E BAMBERG BARNWELL HAMPTON COUNTIES - S.C. FILE NO.(s) 03.125B, 03.126B, 05.114B, 06.115B, 25.125B, - FED AID PROJECT NO.(s) NH-RFMT(168), STP-RFMT (169), STP-RFMT (171), STP-RFMT (173), STP-RFMT (179), - (PIN - 028656, 028657, 028659, 028661, 028669) (RESURFACING WORK) - TYPE (03 Federal Aid Resurfacing) - RD(s). SC0300, US0301, SC0061, US0021, SC0300, SC0003, 1.700 MILES ON SC0300 FROM (0) TO (1.7); 0.400 MILES ON US0301 FROM (21.02) TO (21.42); 4.770 MILES ON US0301 FROM (16.25) TO (21.02); 6.620 MILES ON SC0061 FROM (0) HERITAGE HWY TO (6.62) COLLETON COUNTY; 0.190 MILES ON US0021 FROM (0.23) POINT 330' S. OF TO (0.42) ORANGEBURG COUNTY; 9.760 MILES ON SC0300 FROM (0) TO (9.76); 1.530 MILES ON SC0003 FROM (10.79) TO (12.32); 4.070 MILES ON SC0003 FROM (12.32) TO (16.39);. TOTAL LENGTH OF PROJECT: 29.040 MILES. COMPLETION DATE: 08/31/2003 DBE GOAL: 5%.

COMPANY NAME	LOCATION	TOTAL BID
01 REA CONSTRUCTION COMPANY	CHARLOTTE, .NC.....\$2,527,538.05

THIS IS TO CERTIFY THAT THIS IS A TRUE AND CORRECT COPY OF ALL
THE BIDS RECEIVED ON 02/11/2003 FOR THIS PROJECT.
CONTRACT ADMINISTRATOR *[Signature]* DATE *3/10/03*

APPROVED BY: Elizabeth S. Mabry
TITLE: EXECUTIVE DIRECTOR

South Carolina
Department of Transportation
Columbia

Summary of Bids

Ref. No. : 001314
File No.(s) : 04.141B,
Letting Date: 02/11/2003

ANDERSON COUNTY - S.C. FILE NO.(s) 04.141B, - FED AID PROJECT NO.(s) STP-RFMT (204),
- (PIN - 028728) (RESURFACING WORK) - TYPE (03 Federal Aid Resurfacing)- US
RTE(s). US0029, 4.070 MILES ON US0029 FROM (0) GEORGIA LINE TO (4.07) HWY 187;9.960
MILES ON US0029 FROM (4.07) HIGHWAY 187 TO (14.03) 81 HIGHWAY;. TOTAL LENGTH OF
PROJECT: 14.030 MILES. COMPLETION DATE: 11/30/2003 DBE GOAL: 15%

COMPANY NAME	LOCATION	TOTAL BID
01 SLOAN CONSTRUCTION COMPANY, INC.	GREENVILLE, SC.....\$1,469,378.26
02 ASHMORE BROS., INC.	GREER, SC.....\$1,522,302.30

THIS IS TO CERTIFY THAT THIS IS A TRUE AND CORRECT COPY OF ALL
THE BIDS RECEIVED ON 02/11/2003 FOR THIS PROJECT.
CONTRACT ADMINISTRATOR *[Signature]* DATE 3/10/03

APPROVED BY: Elizabeth S. Mabry
TITLE: EXECUTIVE DIRECTOR

South Carolina
Department of Transportation
Columbia

Summary of Bids

Ref. No. : 001229
File No.(s) : 7.111B, 7.112B,
Letting Date: 02/11/2003

BEAUFORT COUNTY - S.C. FILE NO.(s) 7.111B, 7.112B, - FED AID PROJECT NO.(s) BRT-BR07(006), BRT-BR07(007), - (PIN - 025073, 025101) (BRIDGE & APPROACH WORK)-TYPE (GRADING, R.C. FLAT SLAB, - RD(s). S-77,0.095 MILES ON S-77 FROM BRIDGE APPROACHES AT CLUB TO BRIDGE CREEK;0.264 MILES ON S-77 FROM BRIDGE'S OVER TO STATION CREEK; 99.000 MILES ON S-77; 132.000 MILES ON S-77;. TOTAL LENGTH OF PROJECT: 0.359 MILES. COMPLETION DATE: SEE SPECIAL PROVISIONS. DBE GOAL: 10%THE CONTRACTOR IS ADVISED THAT THE DEPARTMENT WILL EVALUATE THE BID PROPOSALS SUBMITTED FOR THIS PROJECT USING THE METHOD KNOWN AS "A+B" BIDDING.

COMPANY NAME	LOCATION	A+B TOTAL BID	B PORTION	A PORTION
01 TRIPLETT-PEEK, INC.	CHESTER, SC.....	\$1,409,659.47	292,800.00	1,116,859.47
02 CAPE ROMAIN CONTRACTORS, INC.	WANDO, SC.....	\$1,474,869.40	280,000.00	1,194,869.40
03 CAROLINA BRIDGE CO, INC.	ORANGEBURG, SC.....	\$1,541,338.05	292,800.00	1,248,538.05
04 TIC, THE INDUSTRIAL COMPANY	STEAMBOAT.SPGS., C.....	\$1,635,891.82	260,800.00	1,375,091.82
05 GILBERT SOUTHERN CORP.	PEACHTREE.CITY, GA.....	\$1,903,833.77	192,000.00	1,711,833.77

THIS IS TO CERTIFY THAT THIS IS A TRUE AND CORRECT COPY OF ALL
THE BIDS RECEIVED ON 02/11/2003 FOR THIS PROJECT.
CONTRACT ADMINISTRATOR *[Signature]* DATE 3/10/03

APPROVED BY: Elizabeth S. Mabry
TITLE: EXECUTIVE DIRECTOR

South Carolina
Department of Transportation
Columbia

Summary of Bids

Ref. No. : 001305
File No.(s) : 07.122B,
Letting Date: 02/11/2003

BEAUFORT COUNTY - S.C. FILE NO.(s) 07.122B, - FED AID PROJECT NO.(s) NH-RFMT(165), -
(PIN - 028653) (RESURFACING WORK) - TYPE (03 Federal Aid Resurfacing) - US RTE(s).
US0021, US0021BS, US0278, 1.960 MILES ON US0021 FROM (20.64) BOUNDARY STREET TO
(22.6) WALSH ST.; 0.760 MILES ON US0021BS FROM (2.42) Charles Street TO (3.18)
Ribault Road; 1.740 MILES ON US0278 FROM (13.3) .72 Miles W. of Je TO (15.04) 0.17
Miles E. of; 2.800 MILES ON US0278 FROM (2.81) Okatie River Bridg TO (5.61) Pinckney
Colony Ro; . TOTAL LENGTH OF PROJECT: 7.260 MILES. COMPLETION DATE: 09/30/2003DBE
GOAL: 8%.

COMPANY NAME	LOCATION	TOTAL BID
01 APAC-GEORGIA, INC.	SMYRNA, .GA.....	\$1,889,449.69
02 CAROLINA ASPHALT PAVING, INC.	.HILTON.HEAD.IS, .SC.	\$2,139,763.95
03 REA CONSTRUCTION COMPANY	CHARLOTTE, .NC.....	\$2,179,420.12

THIS IS TO CERTIFY THAT THIS IS A TRUE AND CORRECT COPY OF ALL
THE BIDS RECEIVED ON 02/11/2003 FOR THIS PROJECT.
CONTRACT ADMINISTRATOR [Signature] DATE 3/10/03

APPROVED BY: Elizabeth S. Mabry
TITLE: EXECUTIVE DIRECTOR


South Carolina
Department of Transportation
Columbia

Summary of Bids

Ref. No. : 001304
File No.(s) : 08.137B, 08.139B, 10.161B,
Letting Date: 02/11/2003

BERKELEY CHARLESTON COUNTIES - S.C. FILE NO.(s) 08.137B, 08.139B, 10.161B,- FED AID
PROJECT NO.(s) NH-RFMT (166), NH-RFMT (167), STP-RFMT(203), - (PIN - 028654, 028655,
028838) (RESURFACING WORK) - TYPE (03 Federal Aid Resurfacing) - RD(s). S-1094,
US0052, US0017 0.450 MILES ON S-1094 FROM (0) TO (0.45);4.680 MILES ON US0052 FROM
0.549 MI WEST OF S-50 TO S-1094;5.190 MILES ON US0017 FROM (49) GUERINS BRIDGE ROAD
TO (54.19) DOAR ROAD; . TOTAL LENGTH OF PROJECT: 10.320 MILES.COMPLETION DATE:
11/30/2003 DBE GOAL: 7%.

COMPANY NAME	LOCATION	TOTAL BID
01 BANKS CONSTRUCTION COMPANY	N..CHARLESTON, SC.....	\$3,554,486.93
02 SANDERS BROTHERS CONSTRUCTION CO. INC.	N..CHARLESTON, SC.....	\$3,556,414.14
03 HINKLE CONTRACTING CORP.	PARIS, KY.....	\$3,921,843.43

THIS IS TO CERTIFY THAT THIS IS A TRUE AND CORRECT COPY OF ALL
THE BIDS RECEIVED ON 02/11/2003 FOR THIS PROJECT.
CONTRACT ADMINISTRATOR  DATE 3/10/03

APPROVED BY: Elizabeth S. Mabry
TITLE: EXECUTIVE DIRECTOR

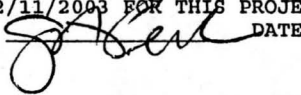
South Carolina
Department of Transportation
Columbia

Summary of Bids

Ref. No. : 001313
File No.(s) : 09.116B, 14.132B, 38.143B,
Letting Date: 02/11/2003

CALHOUN CLARENDON ORANGEBURG COUNTIES - S.C. FILE NO.(s) 09.116B, 14.132B, 38.143B,-
FED AID PROJECT NO.(s) STP-RFMT (175), STP-RFMT (177), STP-RFMT (181), - (PIN -
028663, 028665, 028671) (RESURFACING WORK) - TYPE (03 Federal Aid Resurfacing)-
RD(s). SC0006, US0301, SC0003BS, SC0004, SC0332, US0015, US0021, US0178, 7.940 MILES
ON SC0006 FROM (15.86) SIKES ROAD TO (23.8) CAMERON ROAD; 0.070 MILES ON US0301
FROM (20.21) RIGBY STREET TO (20.28) POINT 0.07 MI. N.; 0.320 MILES ON US0301 FROM
(20.28) POINT 0.07 MI. N. TO (20.6) OLD GEORGETOWN R; 2.310 MILES ON US0301 FROM
(33.31) POINT 0.88 MI. N. TO (35.62) POINT 100' S. OF; 0.430 MILES ON SC0003BS FROM
(2.42) POINT 0.68 MI. N. TO (2.85) POINT 100' S. OF; 0.490 MILES ON SC0003BS FROM
(1.74) NEESES HIGHWAY TO (2.23) POINT 0.49 MI. N.; 1.430 MILES ON SC0003BS FROM
(0.03) POINT 150' N. OF TO (1.46) SPRINGFIELD HIGHW; 0.160 MILES ON SC0004 FROM
(30.8) GLOVER STREET TO (30.96) CSX RAILROAD TR; 0.220 MILES ON SC0004 FROM
(30.96) CSX RAILROAD TR TO (31.18) BEGINNING OF CUR; 0.240 MILES ON SC0004 FROM
(30.56) EDISTO DRIVE TO (30.8) GLOVER STREET; 0.570 MILES ON SC0004 FROM (31.18)
BEGINNING OF CUR TO (31.75) POINT 100' WEST; 0.190 MILES ON SC0332 FROM (8.05)
SAVANNAH HWY TO (8.24) ST. JOHN AVE.; 0.200 MILES ON SC0332 FROM (8.24) ST. JOHN
AVE. TO (8.44) END OF CURB & GU; 6.530 MILES ON SC0332 FROM (8.44) END OF CURB &
GU TO (14.97) BINNICKER BRIDGE; 1.510 MILES ON US0015 FROM (7.05) PO CHANCE DRIVE
TO (8.56) DALEHURST STREET; 1.940 MILES ON US0015 FROM (5.11) POINT 0.5 MI. SOUT TO
(7.05) PO CHANCE DRIVE; 4.860 MILES ON US0021 FROM (0) BAMBERG COUNTY LINE TO
(4.86) BEGIN CURB & GUTT; 0.030 MILES ON US0178 FROM (2.92) POINT 150' EAST OF TO
(2.95) FISCHER STREET; 0.080 MILES ON US0178 FROM (2.95) FISCHER STREET TO (3.03)
JOHN C. CALHOUN DR; . TOTAL LENGTH OF PROJECT: 29.520 MILES. COMPLETION DATE:
08/31/2003 DBE GOAL: 6%.

COMPANY NAME	LOCATION	TOTAL BID
01 REA CONSTRUCTION COMPANY	CHARLOTTE, NC.....	\$2,736,701.27
02 SLOAN CONSTRUCTION COMPANY, INC.	GREENVILLE, SC.....	\$3,169,131.46

THIS IS TO CERTIFY THAT THIS IS A TRUE AND CORRECT COPY OF ALL
THE BIDS RECEIVED ON 02/11/2003 FOR THIS PROJECT.
CONTRACT ADMINISTRATOR  DATE 3/10/03

APPROVED BY: Elizabeth S. Mabry
TITLE: EXECUTIVE DIRECTOR

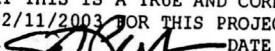
South Carolina
Department of Transportation
Columbia

Summary of Bids

Ref. No. : 001296
File No.(s) : 15.105B, 15.106B, 15.107B, 15.108B,
Letting Date: 02/11/2003

COLLETON COUNTY - S.C. FILE NO.(s) 15.105B, 15.106B, 15.107B, 15.108B,- FED AID
PROJECT NO.(s) BRT-BR15(006), BRT-BR15(007), BRT-BR15(008), BRT-BR15(009), -
(PIN-025102,025103,025104, 025105) (BRIDGE & APPROACH WORK) - TYPE (ASPH. CONC SURF,
PRESTRESSED CONCRETE CORED SLABS, R.C. FLAT SLAB, - RD(s). S-40,0.113 MILES ON S-40
FROM BRIDGE OVER TO CHESSY CREEK;0.113 MILES ON S-40 FROM BRIDGE OVER TO CHURCH
CREEK; 0.151 MILES ON S-40 FROM BRIDGE OVER TO BAPTIST CREEK;0.227 MILES ON S-40
FROM BRIDGE OVER TO TUPELO SWAMP;40.000 MILES ON S-40 FROM BRIDGE OVER BAPTIST CREEK
TO 3.8 MI S OF COTTAGEVILLE;40.000 MILES ON S-40 FROM BRIDGE OVER TUPELO SWAMP TO
8.8 MI S OF COTTAGEVILLE; 66.000 MILES ON S-40;66.000 MILES ON S-40 FROM BRIDGE OVER
CHURCH CREEK TO 6.8 MI S OF COTTAGEVILLE; . TOTAL LENGTH OF PROJECT: 0.604 MILES.
COMPLETION DATE: SEE SPECIAL PROVISIONS. DBE GOAL: 10%THE CONTRACTOR IS ADVISED THAT
THE DEPARTMENT WILL EVALUATE THE BID PROPOSALS SUBMITTED FOR THIS PROJECT USING THE
METHOD KNOWN AS "A+B" BIDDING.

COMPANY NAME	LOCATION	A+B TOTAL BID	B PORTION	A PORTION
01 CEDAR CREEK CONTRACTING CORPORATION, INC.	AIKEN, .SC.....	\$1,436,865.74	270,000.00	1,166,865.74
02 CAPE ROMAIN CONTRACTORS, INC.	WANDO, .SC.....	\$1,756,920.85	465,000.00	1,291,920.85
03 LAZER CONSTRUCTION CO, INC.	WILLIAMSTON, .SC.....	\$1,757,440.53	450,000.00	1,307,440.53
04 TRIPLETT-PEEK, INC.	CHESTER, .SC.....	\$1,794,440.45	504,000.00	1,290,440.45
05 A.M. TUCK, INC.	BRADLEY, .SC.....	\$2,088,098.60	552,000.00	1,536,098.60
06 GILBERT SOUTHERN CORP.	PEACHTREE CITY, .GA..	\$2,093,730.70	297,000.00	1,796,730.70
07 CAROLINA BRIDGE CO, INC.	ORANGEBURG, .SC.....	\$2,157,178.08	552,000.00	1,605,178.08

THIS IS TO CERTIFY THAT THIS IS A TRUE AND CORRECT COPY OF ALL
THE BIDS RECEIVED ON 02/11/2003 FOR THIS PROJECT.
CONTRACT ADMINISTRATOR  DATE 3/11/03

APPROVED BY: Elizabeth S. Mabry
TITLE: EXECUTIVE DIRECTOR

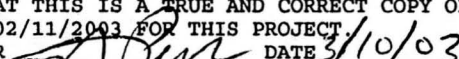
South Carolina
Department of Transportation
Columbia

Summary of Bids

Ref. No. : 001329
File No.(s) : 16.101C,
Letting Date: 02/11/2003

DARLINGTON COUNTY - S.C. FILE NO.(s) 16.101C, - STATE PROJECT NO.(s) C-101C, - (PIN - 028966) (ROAD WORK) - RD(s). S-1036, S-1037, S-140, S-168, S-192, S-292, S-404, S-452, S-456, S-53, S-531, S-624, S-701, S-754, S-876, S-9040.260 MILES ON S-1036 FROM S-102 TO END; 0.440 MILES ON S-1037 FROM S-1036 TO S-1036; 0.450 MILES ON S-140 FROM SC151 BUS TO SC151 BUS; 0.620 MILES ON S-168 FROM SC34 TO S-446; 0.160 MILES ON S-192 FROM SC34 TO S-270; 0.100 MILES ON S-292 FROM S-234 TO US15 BUS; 0.220 MILES ON S-404 FROM S-538 TO END; 0.180 MILES ON S-452 FROM S-182 TO END; 0.130 MILES ON S-456 FROM S-586 TO S-583; 0.280 MILES ON S-53 FROM S-754 TO S-12; 0.250 MILES ON S-531 FROM SC-34 TO S-108; 0.200 MILES ON S-624 FROM S-623 TO US-52 BUS; 0.320 MILES ON S-701 FROM SC151 BUS TO SC151 BUS; 0.470 MILES ON S-754 FROM S-12 TO S-53; 0.070 MILES ON S-876 FROM US15BUS TO S-298; 0.350 MILES ON S-904 FROM SC151 BUS TO SC151 BUS; . TOTAL LENGTH OF PROJECT: 4.500 MILES. COMPLETION DATE: 06/30/2003

COMPANY NAME	LOCATION	TOTAL BID
01 APAC-CAROLINA, INC.	DARLINGTON, .SC.....	\$281,203.98
02 PALMETTO PAVING CORP.	CONWAY, .SC.....	\$282,670.48

THIS IS TO CERTIFY THAT THIS IS A TRUE AND CORRECT COPY OF ALL
THE BIDS RECEIVED ON 02/11/2003 FOR THIS PROJECT.
CONTRACT ADMINISTRATOR  DATE 3/10/03

APPROVED BY: Elizabeth S. Mabry
TITLE: EXECUTIVE DIRECTOR

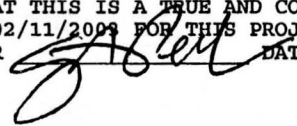
South Carolina
Department of Transportation
Columbia

Summary of Bids

Ref. No. : 001331
File No.(s) : 21.139B, 21.139B.1, 21.139B.2, 21.139B.3, 21.139B.4,
Letting Date: 02/11/2003

FLORENCE COUNTY - S.C. FILE NO.(s) 21.139B, 21.139B.1, 21.139B.2, 21.139B.3, 21.139B.4, - FED AID PROJECT NO.(s) NH-MODL (023), - (PIN - 026473, 028522, 028523, 028524, 028525) (ROAD & BRIDGE WORK) - TYPE (Asphalt Concrete Surfacing, Concrete Curb & Gutter, Grading, Drainage, Milling Existing Pavement, Pavement Markings (Paint & Thermoplastic), Erect Steel Beam Guard Rail, RC Structural Steel Girder, Structural Steel Beams, Painting of Structural Steel, Bridge Removal, RC Type III Prestressed Beams, Drilled Shafts, RC Flat Slabs) - US RTE(s). CO. ROAD, RAMP A, RAMP B, RAMP C, RAMP D, S-278, US 378, 0.120 MILES ON CO. ROAD; 0.146 MILES ON RAMP A; 0.196 MILES ON RAMP B; 0.076 MILES ON RAMP C; 0.297 MILES ON RAMP D; 0.052 MILES ON S-278; 2.986 MILES ON US 378; 90.000 MILES ON US 378; 90.000 MILES ON US 378; 221.250 MILES ON US 378; 240.500 MILES ON US 378;. TOTAL LENGTH OF PROJECT: 3.873 MILES. COMPLETION DATE: DBE GOAL: 11%

COMPANY NAME	LOCATION	TOTAL BID
01 R.E. GOODSON CONSTRUCTION CO. INC.	DARLINGTON, .SC.....\$10,237,133.57
02 WEAVER CO., INC.	CONWAY, .SC.....\$10,677,116.75
03 CHEROKEE, INC.	COLUMBIA, .SC.....\$11,088,229.67
04 W. C. ENGLISH, INCORPORATED	LYNCHBURG, .VA.....\$11,558,736.04
05 C. RAY MILES CONSTRUCTION CO, INC.	LUGOFF, .SC.....\$11,969,795.64
06 S. T. WOOTEN CORPORATION	WILSON, .NC.....\$12,144,994.04
07 MODERN CONTINENTAL SOUTH, INC.	PELZER, .SC.....\$13,557,899.91
08 L. DEAN WEAVER CONSTRUCTION CO, INC.	PAMPLICO, .SC.....	Irregular

THIS IS TO CERTIFY THAT THIS IS A TRUE AND CORRECT COPY OF ALL
THE BIDS RECEIVED ON 02/11/2003 FOR THIS PROJECT.
CONTRACT ADMINISTRATOR  DATE 3/10/03

APPROVED BY: Elizabeth S. Mabry
TITLE: EXECUTIVE DIRECTOR


South Carolina
Department of Transportation
Columbia

Summary of Bids

Ref. No. : 001267
File No.(s) : 23.478A,
Letting Date: 02/11/2003

GREENVILLE COUNTY - S.C. FILE NO.(s) 23.478A, - FED AID PROJECT NO.(s) SIB-GRID(005),
- (PIN - 022937) (ROAD WORK) - TYPE (ASPHALT CONCRETE SURFACING, CONSTRUCTION OF
CONCRETE CURB AND GUTTER, CONSTRUCTION OF CONCRETE SIDEWALK, DRAINAGE, ERECT STEEL
BEAM GUARD RAIL, FULL DEPTH CONTINUOUS CONC. PAVEMENT PATCHING, GRADING, MILLING
EXISTING ASPHALT PAVEMENT, MILLING EXISTING CONCRETE PAVEMENT, PAVEMENT MARKINGS
(PAINT & THERMOPLASTIC), PAVEMENT MARKINGS (PAINT ONLY), SIGNALIZATION, WIDENING)-
RD(s). SC 14, SIDE RDS 4.596 MILES ON SC 14 FROM SC 417 TO SC 146; 1.360 MILES ON
SIDE RDS; . TOTAL LENGTH OF PROJECT: 5.956 MILES. COMPLETION DATE: 11/30/2004 DBE
GOAL: 14%

COMPANY NAME	LOCATION	TOTAL BID
01 SLOAN CONSTRUCTION COMPANY, INC.	GREENVILLE, SC.....	\$5,841,161.10
02 EAGLE CONSTRUCTION CO, INC.	NEWBERRY, SC.....	\$5,913,231.73
03 U. S. GROUP, INC.	COLUMBIA, SC.....	\$6,310,225.91
04 THRIFT DEVELOPMENT CORPORATION	SENECA, SC.....	\$6,420,041.82
05 TAYLOR & MURPHY CONSTRUCTION CO, INC.	ASHEVILLE, NC.....	\$6,506,423.19
06 BLYTHE CONSTRUCTION, INC.	CHARLOTTE, NC.....	\$7,199,308.08

THIS IS TO CERTIFY THAT THIS IS A TRUE AND CORRECT COPY OF ALL
THE BIDS RECEIVED ON 02/11/2003 FOR THIS PROJECT.
CONTRACT ADMINISTRATOR  DATE 3/10/03

APPROVED BY: Elizabeth S. Mabry
TITLE: EXECUTIVE DIRECTOR

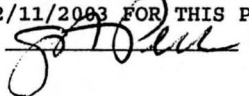
South Carolina
Department of Transportation
Columbia

Summary of Bids

Ref. No. : 001299
File No.(s) : 28.132B,
Letting Date: 02/11/2003

KERSHAW COUNTY - S.C. FILE NO.(s) 28.132B, - FED AID PROJECT NO.(s) STP-RFMT (158), -
(PIN - 028646) (RESURFACING WORK) - TYPE (03 Federal Aid Resurfacing) - RD(s).
SC0341, 1.170 MILES ON SC0341 FROM (5) 5 MILES EAST OF THE L TO (6.17) S28-42;2.000
MILES ON SC0341 FROM (3) 3 miles east of Lanca TO (5) 5 miles east of the L;2.340
MILES ON SC0341 FROM (0.66) S28-125 TO (3) 3. miles east of Lanc;. TOTAL LENGTH OF
PROJECT: 5.510 MILES. COMPLETION DATE: 07/31/2003 DBE GOAL: 11%

COMPANY NAME	LOCATION	TOTAL BID
01 APAC-CAROLINA, INC.	DARLINGTON, SC.....	\$791,621.62
02 BOGGS PAVING, INC.	MONROE, NC.....	\$939,223.98

THIS IS TO CERTIFY THAT THIS IS A TRUE AND CORRECT COPY OF ALL
THE BIDS RECEIVED ON 02/11/2003 FOR THIS PROJECT.
CONTRACT ADMINISTRATOR  DATE 3/10/03

APPROVED BY: Elizabeth S. Mabry
TITLE: EXECUTIVE DIRECTOR


South Carolina
Department of Transportation
Columbia

Summary of Bids

Ref. No. : 001290
File No.(s) : 29.2001,
Letting Date: 02/11/2003

LANCASTER COUNTY - S.C. FILE NO.(s) 29.2001, - STATE PROJECT NO.(s) HMP-HIMP(202), -
(PIN - 027660) (ROAD WORK) - TYPE (ASPHALT CONCRETE SURFACING, DRAINAGE, GRADING,
WIDENING) - RD(s). S-218, S-218 R 0.025 MILES ON S-218; 0.266 MILES ON S-218 R;
TOTAL LENGTH OF PROJECT: 0.291 MILES. COMPLETION DATE: 08/31/2003

COMPANY NAME	LOCATION	TOTAL BID
01 LCI-LINEBERGER CONSTRUCTION, INC.	LANCASTER, SC.....	\$273,707.13
02 BOGGS PAVING, INC.	MONROE, NC.....	\$296,456.87
03 LYNN THOMAS GRADING, INC.	POLKTON, NC.....	\$299,982.18
04 L & L CONTRACTORS, INC.	ANDREWS, SC.....	\$309,719.02
05 APAC-CAROLINA, INC.	DARLINGTON, SC.....	\$332,161.17
06 PLOWDEN CONSTRUCTION CO. INC.	SUMTER, SC.....	\$349,218.28

THIS IS TO CERTIFY THAT THIS IS A TRUE AND CORRECT COPY OF ALL
THE BIDS RECEIVED ON 02/11/2003 FOR THIS PROJECT.
CONTRACT ADMINISTRATOR  DATE 3/10/03

APPROVED BY: Elizabeth S. Mabry
TITLE: EXECUTIVE DIRECTOR

South Carolina
Department of Transportation
Columbia

Summary of Bids

Ref. No. : 001302
File No.(s) : 29.118B, 29.119B,
Letting Date: 02/11/2003

LANCASTER COUNTY - S.C. FILE NO.(s) 29.118B, 29.119B, - FED AID PROJECT NO.(s)
NH-RFMT (201), STP-RFMT (202), - (PIN - 028750, 028751) (RESURFACING WORK) - TYPE (03 Federal Aid Resurfacing) - RD(s). SC0009, SC0903, US0521, US06010.250 MILES ON
SC0009 FROM (7.42) Lancaster By-Pass TO (7.67) 0.25 mile east US;1.910 MILES ON
SC0009 FROM (3.34) 0.15 MILE WEST OF TO (5.25) CHARLOTTE HIGHWAY;6.910 MILES ON
SC0009 FROM (14.86) Rocky River Rd. TO (21.77) Chesterfield Coun;7.190 MILES ON
SC0009 FROM (7.67) 0.25 mile east US TO (14.86) Rocky River Rd.;1.120 MILES ON
SC0903 FROM (15.06) Duckwood Rd. TO (16.18) Gold Mine Rd.;5.510 MILES ON SC0903 FROM
(16.26) Gold Mine Rd. TO (21.77) Kershaw County Li;3.330 MILES ON US0521 FROM
(19.95) 0.97 MILE NORTH U TO (23.28) CHESTER HIGHWAY;5.340 MILES ON US0601 FROM
(11.29) Flat Creek Rd. TO (16.63) Chesterfield Coun;. TOTAL LENGTH OF PROJECT:
31.560 MILES. COMPLETION DATE: 11/30/2003 DBE GOAL: 8%.

COMPANY NAME	LOCATION	TOTAL BID
01 APAC-CAROLINA, INC.	DARLINGTON, SC.....	\$4,031,518.71
02 BOGGS PAVING, INC.	MONROE, NC.....	\$4,420,050.68
03 LCI-LINEBERGER CONSTRUCTION, INC.	LANCASTER, SC.....	\$5,325,096.09

THIS IS TO CERTIFY THAT THIS IS A TRUE AND CORRECT COPY OF ALL
THE BIDS RECEIVED ON 02/11/2003 FOR THIS PROJECT
CONTRACT ADMINISTRATOR 3/10/03 DATE 3/10/03

APPROVED BY: Elizabeth S. Mabry
TITLE: EXECUTIVE DIRECTOR


South Carolina
Department of Transportation
Columbia

Summary of Bids

Ref. No. : 001310
File No.(s) : 30.133B, 30.134B, 36.123B, 36.124B,
Letting Date: 02/11/2003

LAURENS NEWBERRY COUNTIES - S.C. FILE NO.(s) 30.133B, 30.134B, 36.123B, 36.124B,-
FED AID PROJECT NO.(s) NH-RFMT(197), STP-RFMT(198), NH-RFMT(199), STP-RFMT(200),-
(PIN - 028724, 028725, 028726, 028727) (RESURFACING WORK) - TYPE (RESURFACING,-
RD(s). S-0161, SC0014, US0076, US0221, SC0072, US0076, US01760.150 MILES ON S-0161
FROM (0) HARPER STREET TO (0.15) .15 MILES SOUTH;0.240 MILES ON S-0161 FROM (0.15)
.15 MILES SOUTH TO (0.39) FLEMING STREET;4.600 MILES ON SC0014 FROM (2.67) Laurens
City Limit TO (7.27) 4.6 Mi. West of La;0.100 MILES ON US0076 FROM (15.34) US 76
Business TO (15.44) 0.1 Mi East of US;0.100 MILES ON US0076 FROM (16.54) 0.1 Mi.
West of S TO (16.64) SC 14;0.250 MILES ON US0076 FROM (17.7) CSX RAIL ROAD TO
(17.95) CEDAR STREET;0.390 MILES ON US0076 FROM (17.95) CEDAR STREET TO (18.34)
WOODROW STREET;0.900 MILES ON US0076 FROM (16.8) CHURCH STREET TO (17.7) CSX RAIL
ROAD;1.100 MILES ON US0076 FROM (15.44) 0.1 Mi East of US TO (16.54) 0.1 Mi. West of
S; 0.110 MILES ON US0221 FROM (17.61) 0.1 Mi South of U TO (17.72) US 76 Bypass;
0.250 MILES ON US0221 FROM (17.36) S-30-202 TO (17.61) 0.1 Mi South of U;0.640 MILES
ON US0221 FROM (16.39) Farley Avenue TO (17.03) S-30-169;0.070 MILES ON SC0072 FROM
(2.3) 0.029 Mi. East of S TO (2.37) North Main Street;0.090 MILES ON SC0072 FROM
(1.89) 0.018 MI. WEST OF TO (1.98) S-36-75;0.090 MILES ON SC0072 FROM (2.79) US 76
Connector TO (2.88) S-36-110;0.220 MILES ON SC0072 FROM (2.88) S-36-110 TO (3.1) US
176; 0.320 MILES ON SC0072 FROM (1.98) S-36-75 TO (2.3) 0.029 Mi. East of S;0.420
MILES ON SC0072 FROM (2.37) North Main Street TO (2.79) US 76 Connector;0.200 MILES
ON US0076 FROM (22.46) SC 773 TO (22.66) 0.20 MI S OF SC;0.400 MILES ON US0076 FROM
(26.68) Begin C&G in Litt TO (27.08) End C&G in Little;2.750 MILES ON US0076 FROM
(27.08) End C&G in Little TO (29.83) Lexington County;3.520 MILES ON US0076 FROM
(23.16) 0.32 Mi S of SC TO (26.68) Begin C&G in Litt;0.340 MILES ON US0176 FROM (0)
SC 72 TO (0.34) US 176; . TOTAL LENGTH OF PROJECT: 17.250 MILES.COMPLETION DATE:
08/31/2003 DBE GOAL: 9%.

COMPANY NAME	LOCATION	TOTAL BID
01 SATTERFIELD CONSTRUCTION CO, INC.	GREENWOOD,.SC.....	\$1,917,391.48
02 SLOAN CONSTRUCTION COMPANY, INC.	GREENVILLE,.SC.....	\$2,065,941.52

THIS IS TO CERTIFY THAT THIS IS A TRUE AND CORRECT COPY OF ALL
THE BIDS RECEIVED ON 02/11/2003 FOR THIS PROJECT.
CONTRACT ADMINISTRATOR  DATE 3/10/03

APPROVED BY: Elizabeth S. Mabry
TITLE: EXECUTIVE DIRECTOR

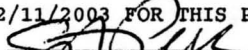
South Carolina
Department of Transportation
Columbia

Summary of Bids

Ref. No. : 001300
File No.(s) : 31.118B,
Letting Date: 02/11/2003

LEE COUNTY - S.C. FILE NO.(s) 31.118B, - FED AID PROJECT NO.(s) STP-RFMT (159), -
(PIN - 028647) (RESURFACING WORK) - TYPE (03 Federal Aid Resurfacing) - US RTE(s).
US0076 4.880 MILES ON US0076 FROM (0) SUMTER CO. LINE TO (4.88) TRAM ROAD;. TOTAL
LENGTH OF PROJECT: 4.880 MILES. COMPLETION DATE: 06/30/2003 DBE GOAL: 10%

COMPANY NAME	LOCATION	TOTAL BID
01 APAC-CAROLINA, INC.	DARLINGTON, SC.....	\$499,495.33

THIS IS TO CERTIFY THAT THIS IS A TRUE AND CORRECT COPY OF ALL
THE BIDS RECEIVED ON 02/11/2003 FOR THIS PROJECT.
CONTRACT ADMINISTRATOR  DATE 3/10/03

APPROVED BY: Elizabeth S. Mabry
TITLE: EXECUTIVE DIRECTOR

South Carolina
Department of Transportation
Columbia

Summary of Bids

Ref. No. : 001327
File No.(s) : 32.123A, 32.123A.1,
Letting Date: 02/11/2003

LEXINGTON COUNTY - S.C. FILE NO.(s) 32.123A, 32.123A.1, - FED AID PROJECT NO.(s) BIU-IIBM(005), - (PIN - 015092, 015093) (ROAD & BRIDGE WORK)- TYPE (ASPHALT CONCRETE SURFACING, CONSTRUCTION OF CONCRETE CURB AND GUTTER, CONSTRUCTION OF CONCRETE SIDEWALK, DRAINAGE, ERECT STEEL BEAM GUARD RAIL, GRADING, PAVEMENT MARKINGS (PAINT & THERMOPLASTIC), SIGNALIZATION, WIDENING) - US RTE(s). I20&RMPS, S.C. 6, SC 6, SD. RDS. 1.148 MILES ON I20&RMPS; 1.450 MILES ON S.C. 6 FROM S-132 TO S-70; 292.000 MILES ON SC 6; 1.098 MILES ON SD. RDS.; . TOTAL LENGTH OF PROJECT: 3.696 MILES. COMPLETION DATE: 06/30/2005 DBE GOAL: 13%

COMPANY NAME	LOCATION	TOTAL BID
01 EAGLE CONSTRUCTION CO, INC.	NEWBERRY, .SC.....	\$9,726,820.74
02 U. S. GROUP, INC.	COLUMBIA, .SC.....	\$9,823,023.63
03 SLOAN CONSTRUCTION COMPANY, INC.	GREENVILLE, .SC.....	\$10,549,960.02
04 U.S. CONSTRUCTORS	WEST COLUMBIA, SC..	\$10,599,623.46
05 C. R. JACKSON, INC.	COLUMBIA, .SC.....	\$10,628,610.39
06 C. RAY MILES CONSTRUCTION CO, INC.	LUGOFF, .SC.....	\$10,941,801.36
07 CHEROKEE, INC.	COLUMBIA, .SC.....	\$11,093,280.43
08 L-J, INC.	COLUMBIA, .SC.....	\$11,796,191.48

THIS IS TO CERTIFY THAT THIS IS A TRUE AND CORRECT COPY OF ALL
THE BIDS RECEIVED ON 02/11/2003 FOR THIS PROJECT.
CONTRACT ADMINISTRATOR

APPROVED BY: Elizabeth S. Mabry
TITLE: EXECUTIVE DIRECTOR

[Signature] DATE 3/10/03


South Carolina
Department of Transportation
Columbia

Summary of Bids

Ref. No. : 001318
File No.(s) : 32.190B, 32.191B,
Letting Date: 02/11/2003

LEXINGTON COUNTY - S.C. FILE NO.(s) 32.190B, 32.191B, - FED AID PROJECT NO.(s)
NH-RFMT (160), STP-RFMT (161), - (PIN - 028648, 028649) (RESURFACING WORK) - TYPE (03 Federal Aid Resurfacing) - US RTE(s). I-0020, I-0026, S-0065, S-0077, S-0175, SC0006, SC0302, US00210.040 MILES ON I-0020 FROM (61.27) .04 MILE EAST OF TO (61.31) SUNSET BLVD.; 0.240 MILES ON I-0020 FROM (63.88) .24 mile west I-2 TO (64.12) I-26; 0.050 MILES ON I-0026 FROM (113.17) .05 mile west of TO (113.22) Airport Blvd.; 0.270 MILES ON I-0026 FROM (115.18) Charleston Hwy. TO (115.45) .27 mile west Ch; 0.400 MILES ON I-0026 FROM (114.78) .40 mile west Ch TO (115.18) Charleston Hwy.; 0.160 MILES ON S-0065 FROM (7.34) .08 mi. east Main TO (7.5) .24 mi. east Main S; 0.570 MILES ON S-0065 FROM (15.02) Charlie Rast Rd. TO (15.59) Tickle Weed Rd.; 1.510 MILES ON S-0065 FROM (13.51) PINE PLAINS RD. TO (15.02) CHARLIE RAST RD.; 1.710 MILES ON S-0065 FROM (11.8) Frank Moorier Dr. TO (13.51) Huckabee Mill Rd.; 1.830 MILES ON S-0065 FROM (7.5) .24 mi. east Main S TO (9.33) Irvin Jumper St.; 0.550 MILES ON S-0077 FROM (10.47) .52 mile west Jun TO (11.02) .03 mile east Jun; 0.730 MILES ON S-0077 FROM (9.13) Perry Taylor Rd. TO (9.86) .73 mile east of P; 0.280 MILES ON S-0175 FROM (0) Lake Murray Blvd. TO (0.28) Friarsgate Blvd.; 0.070 MILES ON SC0006 FROM (29.67) North College Ave TO (29.74) North College Ave; 0.110 MILES ON SC0006 FROM (28.86) I. W. Hutto Road TO (28.97) .11 mile east I.W; 0.170 MILES ON SC0006 FROM (29.5) Hwy. 321 TO (29.67) North College Ave; 0.200 MILES ON SC0006 FROM (29.3) .05 mile east Spri TO (29.5) South Church St.; 0.330 MILES ON SC0006 FROM (28.97) .11 mile east I.W TO (29.3) .05 mile east Spri; 1.380 MILES ON SC0302 FROM (21.8) .03 mile southwest TO (23.18) Charleston Hwy.; 0.120 MILES ON US0021 FROM (16.98) .05 mile south Du TO (17.1) .07 mile north Dun; . TOTAL LENGTH OF PROJECT: 10.720 MILES.
COMPLETION DATE: 07/31/2003 DBE GOAL: 11%

COMPANY NAME	LOCATION	TOTAL BID
01 C. R. JACKSON, INC.	COLUMBIA, .SC.....	\$1,195,650.88
02 SLOAN CONSTRUCTION COMPANY, INC.	GREENVILLE, .SC.....	\$1,231,748.08
03 REA CONSTRUCTION COMPANY	CHARLOTTE, .NC.....	\$1,269,825.33

THIS IS TO CERTIFY THAT THIS IS A TRUE AND CORRECT COPY OF ALL
THE BIDS RECEIVED ON 02/11/2003 FOR THIS PROJECT.
CONTRACT ADMINISTRATOR  DATE 3/10/03

APPROVED BY: Elizabeth S. Mabry
TITLE: EXECUTIVE DIRECTOR

South Carolina
Department of Transportation
Columbia

Summary of Bids

Ref. No. : 001322
File No.(s) : 33.2003,
Letting Date: 02/11/2003

MCCORMICK COUNTY - S.C. FILE NO.(s) 33.2003, - STATE PROJECT NO.(s) SMP-SIMP,- (PIN - 028911) (ROAD WORK) - TYPE (ASPHALT CONCRETE SURFACING) - RD(s). S-211, S-405, S-424, S-57, S-97, SC28, US378 0.990 MILES ON S-211 FROM S-160 TO S-32;0.610 MILES ON S-405 FROM S-7 TO S-424; 1.120 MILES ON S-424 FROM S-405 TO S-405;0.670 MILES ON S-57 FROM S-179 TO S-70; 0.600 MILES ON S-97 FROM S-160 TO SC-28;1.200 MILES ON SC28 FROM S-97 TO SC10; 2.500 MILES ON SC28 FROM GEORGIA/S.CAROLINA LN TO S-204;1.800 MILES ON US378 FROM US221 TO S-209; . TOTAL LENGTH OF PROJECT: 9.490 MILES.
COMPLETION DATE: 08/31/2003

COMPANY NAME	LOCATION	TOTAL BID
01 SATTERFIELD CONSTRUCTION CO, INC.	GREENWOOD,.SC.....	\$648,911.36
02 APAC-GEORGIA, INC.	SMYRNA,.GA.....	\$662,021.66

THIS IS TO CERTIFY THAT THIS IS A TRUE AND CORRECT COPY OF ALL
THE BIDS RECEIVED ON 02/11/2003 FOR THIS PROJECT.
CONTRACT ADMINISTRATOR J. B. [Signature] DATE 3/10/03

APPROVED BY: Elizabeth S. Mabry
TITLE: EXECUTIVE DIRECTOR


South Carolina
Department of Transportation
Columbia

Summary of Bids

Ref. No. : 001323
File No.(s) : 37.2003,
Letting Date: 02/11/2003

OCONEE COUNTY - S.C. FILE NO.(s) 37.2003, - STATE PROJECT NO.(s) SMP-SIMP, - (PIN -
028912) (ROAD WORK) - RD(s). S-67 5.430 MILES ON S-67 FROM SC-11 TO S-20;. TOTAL
LENGTH OF PROJECT: 5.430 MILES. COMPLETION DATE: 08/31/2003

COMPANY NAME	LOCATION	TOTAL BID
01 ASHMORE BROS., INC.	GREER, .SC.....	\$546,302.15
02 SLOAN CONSTRUCTION COMPANY, INC.	GREENVILLE, .SC.....	\$553,917.28
03 F & R ASPHALT, INC.	EASLEY, .SC.....	\$576,389.99
04 KING ASPHALT, INC.	LIBERTY, .SC.....	\$613,955.65

THIS IS TO CERTIFY THAT THIS IS A TRUE AND CORRECT COPY OF ALL
THE BIDS RECEIVED ON 02/11/2003 FOR THIS PROJECT.
CONTRACT ADMINISTRATOR  DATE 3/10/03

APPROVED BY: Elizabeth S. Mabry
TITLE: EXECUTIVE DIRECTOR

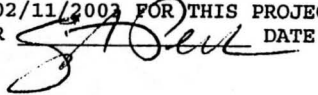
South Carolina
Department of Transportation
Columbia

Summary of Bids

Ref. No. : 001315
File No.(s) : 37.116B,
Letting Date: 02/11/2003

OCONEE COUNTY - S.C. FILE NO.(s) 37.116B, - FED AID PROJECT NO.(s) STP-RFMT (185), -
(PIN - 028731) (RESURFACING WORK) - TYPE (03 Federal Aid Resurfacing) - RD(s).
SC0059 6.190 MILES ON SC0059 FROM (0.91) FAIRPLAY BLVD. TO (7.1) WEST OAK HIGHWAY;.
TOTAL LENGTH OF PROJECT: 6.190 MILES. COMPLETION DATE: 09/30/2003 DBE GOAL: 12%

COMPANY NAME	LOCATION	TOTAL BID
01 ASHMORE BROS., INC.	GREER,.SC.....	\$736,502.51
02 SLOAN CONSTRUCTION COMPANY, INC.	GREENVILLE,.SC.....	\$745,228.22
03 F & R ASPHALT, INC.	EASLEY,.SC.....	\$745,232.14
04 KING ASPHALT, INC.	LIBERTY,.SC.....	\$799,766.89

THIS IS TO CERTIFY THAT THIS IS A TRUE AND CORRECT COPY OF ALL
THE BIDS RECEIVED ON 02/11/2003 FOR THIS PROJECT.
CONTRACT ADMINISTRATOR  DATE 3/10/03

APPROVED BY: Elizabeth S. Mabry
TITLE: EXECUTIVE DIRECTOR


South Carolina
Department of Transportation
Columbia

Summary of Bids

Ref. No. : 001316
File No.(s) : 39.125B,
Letting Date: 02/11/2003

PICKENS COUNTY - S.C. FILE NO.(s) 39.125B, - FED AID PROJECT NO.(s) NH-RFMT (186), -
(PIN - 028732) (RESURFACING WORK) - TYPE (03 Federal Aid Resurfacing) - US RTE(s).
US01232.230 MILES ON US0123 FROM (17.96) SC 135(PENDLETON TO (20.19)
S-28(POWDERSVILLE; . TOTAL LENGTH OF PROJECT: 2.230 MILES.COMPLETION DATE:
07/31/2003 DBE GOAL: 4%.

COMPANY NAME	LOCATION	TOTAL BID
01 SLOAN CONSTRUCTION COMPANY, INC.	GREENVILLE,.SC.....	\$561,213.80
02 ASHMORE BROS., INC.	GREER,.SC.....	\$588,096.01
03 BLYTHE CONSTRUCTION, INC.	CHARLOTTE,.NC.....	\$614,867.78

THIS IS TO CERTIFY THAT THIS IS A TRUE AND CORRECT COPY OF ALL
THE BIDS RECEIVED ON 02/11/2003 FOR THIS PROJECT
CONTRACT ADMINISTRATOR  DATE 3/10/03

APPROVED BY: Elizabeth S. Mabry
TITLE: EXECUTIVE DIRECTOR

South Carolina
Department of Transportation
Columbia

Summary of Bids

Ref. No. : 001303
File No.(s) : 40.185B, 40.186B,
Letting Date: 02/11/2003

RICHLAND COUNTY - S.C. FILE NO.(s) 40.185B, 40.186B, - FED AID PROJECT NO.(s)NH-RFMT (162), STP-RFMT (163), - (PIN - 028650, 028651) (RESURFACING WORK) - TYPE (03 Federal Aid Resurfacing) - RD(s). S-1274, SC0215, US06010.520 MILES ON S-1274 FROM (2.38) 545' WEST OF GREEN TO (2.9) 560' WEST OF NORTH;1.800 MILES ON SC0215 FROM (0) Main Street TO (1.8) I-20;1.930 MILES ON SC0215 FROM (1.8) I-20 (north side o TO (3.73) 0.20 miles north o;2.070 MILES ON SC0215 FROM (3.73) 0.20 miles north o TO (5.8) Nannie Kelly Roar (;5.040 MILES ON US0601 FROM (18.63) LEESBURG RD TO (23.67) KERSHAW CO. LINE; . TOTAL LENGTH OF PROJECT: 11.360 MILES.COMPLETION DATE: 08/31/2003 DBE GOAL: 11%

COMPANY NAME	LOCATION	TOTAL BID
01 SLOAN CONSTRUCTION COMPANY, INC.	GREENVILLE, SC.....	\$1,514,354.84
02 C. R. JACKSON, INC.	COLUMBIA, SC.....	\$1,546,417.66
03 REA CONSTRUCTION COMPANY	CHARLOTTE, NC.....	\$1,997,124.15

THIS IS TO CERTIFY THAT THIS IS A TRUE AND CORRECT COPY OF ALL
THE BIDS RECEIVED ON 02/11/2003 FOR THIS PROJECT.
CONTRACT ADMINISTRATOR *[Signature]* DATE 3/10/03

APPROVED BY: Elizabeth S. Mabry
TITLE: EXECUTIVE DIRECTOR

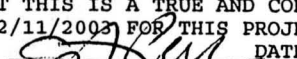
South Carolina
Department of Transportation
Columbia

Summary of Bids

Ref. No. : 001283
File No.(s) : 42.541A,
Letting Date: 02/11/2003

SPARTANBURG COUNTY - S.C. FILE NO.(s) 42.541A, - FED AID PROJECT NO.(s)
STP-MODL(011), - (PIN - 024068) (ROAD WORK) - TYPE (ASPHALT CONCRETE SURFACING,
CONSTRUCTION OF CONCRETE CURB AND GUTTER, CONSTRUCTION OF CONCRETE SIDEWALK,
DRAINAGE, GRADING, PAVEMENT MARKINGS (PAINT & THERMOPLASTIC), SIGNALIZATION,
WIDENING) - RD(s). S-489, S-590, SC215, SD RDS 0.131 MILES ON S-489; 0.134 MILES ON
S-489; 0.241 MILES ON S-590; 2.229 MILES ON SC215 FROM 1350' S OF OLD GEORGIA RD TO
TAMARA WAY-PHASE 1; 0.221 MILES ON SD RDS; . TOTAL LENGTH OF PROJECT: 2.956 MILES.
COMPLETION DATE: 06/30/2005 DBE GOAL: 15%

COMPANY NAME	LOCATION	TOTAL BID
01 SLOAN CONSTRUCTION COMPANY, INC.	GREENVILLE, SC.....	\$4,910,445.84
02 EAGLE CONSTRUCTION CO, INC.	NEWBERRY, SC.....	\$5,781,410.34
03 U. S. GROUP, INC.	COLUMBIA, SC.....	\$5,823,926.02
04 TAYLOR & MURPHY CONSTRUCTION CO, INC.	ASHEVILLE, NC.....	\$6,085,812.90
05 THRIFT DEVELOPMENT CORPORATION	SENECA, SC.....	\$6,246,696.50

THIS IS TO CERTIFY THAT THIS IS A TRUE AND CORRECT COPY OF ALL
THE BIDS RECEIVED ON 02/11/2003 FOR THIS PROJECT.
CONTRACT ADMINISTRATOR  DATE 3/10/05

APPROVED BY: Elizabeth S. Mabry
TITLE: EXECUTIVE DIRECTOR


South Carolina
Department of Transportation
Columbia

Summary of Bids

Ref. No. : 001317
File No.(s) : 42.170B,
Letting Date: 02/11/2003

SPARTANBURG COUNTY - S.C. FILE NO.(s) 42.170B, - FED AID PROJECT NO.(s) STP-RFMT (188), - (PIN - 028734) (RESURFACING WORK) - TYPE (03 Federal Aid Resurfacing) - RD(s). S-0050, SC0056, US01761.760 MILES ON S-0050 FROM (7.47) TYGER RIVER TO (9.23) INTERSTATE- 26; 2.300 MILES ON SC0056 FROM (28.54) N. CHURCH ST. TO (30.84) HERON CIRCLE; 2.060 MILES ON US0176 FROM (14.76) Norfolk Southern TO (16.82) Interstate 26; . TOTAL LENGTH OF PROJECT: 6.120 MILES. COMPLETION DATE: 08/31/2003 DBE GOAL: 7%.

COMPANY NAME	LOCATION	TOTAL BID
01 SLOAN CONSTRUCTION COMPANY, INC.	GREENVILLE,.SC.....	\$874,751.78
02 ASHMORE BROS., INC.	GREER,.SC.....	\$938,579.12
03 F & R ASPHALT, INC.	EASLEY,.SC.....	\$996,693.56

THIS IS TO CERTIFY THAT THIS IS A TRUE AND CORRECT COPY OF ALL
THE BIDS RECEIVED ON 02/11/2003 FOR THIS PROJECT.
CONTRACT ADMINISTRATOR  DATE 3/10/03

APPROVED BY: Elizabeth S. Mabry
TITLE: EXECUTIVE DIRECTOR


South Carolina
Department of Transportation
Columbia

Summary of Bids

Ref. No. : 001301
File NO.(s) : 43.133B,
Letting Date: 02/11/2003

SUMTER COUNTY - S.C. FILE NO.(s) 43.133B, - FED AID PROJECT NO.(s) STP-RFMT (164), -
(PIN - 028652) (RESURFACING WORK) - TYPE (03 Federal Aid Resurfacing) - RD(s).
SC0058, SC07634.070 MILES ON SC0058 FROM (0) CLARENDON COUNTY LINE TO (4.07) NARROW
PAVED RD.; 7.900 MILES ON SC0763 FROM (0) KINGS HWY TO (7.9) LORING MILL RD;. TOTAL
LENGTH OF PROJECT: 11.970 MILES. COMPLETION DATE: 07/31/2003 DBE GOAL: 11%

COMPANY NAME	LOCATION	TOTAL BID
01 APAC-CAROLINA, INC.	DARLINGTON, SC.....	\$1,508,009.23
02 PALMETTO PAVING CORP.	CONWAY, SC.....	\$1,771,186.46

THIS IS TO CERTIFY THAT THIS IS A TRUE AND CORRECT COPY OF ALL
THE BIDS RECEIVED ON 02/11/2003 FOR THIS PROJECT
CONTRACT ADMINISTRATOR  DATE 3/10/03

APPROVED BY: Elizabeth S. Mabry
TITLE: EXECUTIVE DIRECTOR

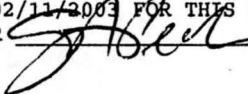
South Carolina
Department of Transportation
Columbia

Summary of Bids

Ref. No. : 001325
File No.(s) : 43.103C,
Letting Date: 02/11/2003

SUMTER COUNTY - S.C. FILE NO.(s) 43.103C, - STATE PROJECT NO.(s) C-103C, - (PIN - 028633) (ROAD WORK) - TYPE (ASPHALT CONCRETE SURFACING, PAVEMENT MARKINGS (PAINT ONLY)) - RD(s). S-1021, S-1022, S-1023, S-972, S-9730.310 MILES ON S-1021 FROM S-1022 TO END OF STATE MAINTENANCE; 0.150 MILES ON S-1022 FROM S-933 TO DEAD END; 0.090 MILES ON S-1023 FROM S-1022 TO S-380; 0.160 MILES ON S-972 FROM S-528 TO S-973; 0.340 MILES ON S-973 FROM S-972 TO END; . TOTAL LENGTH OF PROJECT: 1.050 MILES.
COMPLETION DATE: 06/30/2003

COMPANY NAME	LOCATION	TOTAL BID
01 APAC-CAROLINA, INC.	DARLINGTON, .SC.....	\$149,545.96
02 PALMETTO PAVING CORP.	CONWAY, .SC.....	\$166,064.85

THIS IS TO CERTIFY THAT THIS IS A TRUE AND CORRECT COPY OF ALL
THE BIDS RECEIVED ON 02/11/2003 FOR THIS PROJECT.
CONTRACT ADMINISTRATOR  DATE 3/10/03

APPROVED BY: Elizabeth S. Mabry
TITLE: EXECUTIVE DIRECTOR


South Carolina
Department of Transportation
Columbia

Summary of Bids

Ref. No. : 001294
File No.(s) : 44.104C,
Letting Date: 02/11/2003

UNION COUNTY - S.C. FILE NO.(s) 44.104C, - STATE PROJECT NO.(s) C-104C, - (PIN - 028236) (ROAD WORK) - TYPE (ASPHALT CONCRETE SURFACING, MILLING EXISTING ASPHALT PAVEMENT) - RD(s). S-171, S-19, S-23, S-24, S-2620.480 MILES ON S-171 FROM S-38 TO SC9; 0.760 MILES ON S-19 FROM US-176 TO SC-9; 6.180 MILES ON S-23 FROM S-12 TO SC-215; 1.980 MILES ON S-24 FROM S-35 TO S-356; 1.390 MILES ON S-262 FROM S-261 TO SPARTANBURG COUNTY LN; . TOTAL LENGTH OF PROJECT: 10.790 MILES. COMPLETION DATE: 09/30/2003

COMPANY NAME	LOCATION	TOTAL BID
01 SLOAN CONSTRUCTION COMPANY, INC.	GREENVILLE, SC.....	\$837,959.62
02 SATTERFIELD CONSTRUCTION CO, INC.	GREENWOOD, SC.....	\$997,500.60
03 ASHMORE BROS., INC.	GREER, SC.....	\$1,033,012.25

THIS IS TO CERTIFY THAT THIS IS A TRUE AND CORRECT COPY OF ALL
THE BIDS RECEIVED ON 02/11/2003 FOR THIS PROJECT.
CONTRACT ADMINISTRATOR  DATE 3/10/03

APPROVED BY: Elizabeth S. Mabry
TITLE: EXECUTIVE DIRECTOR

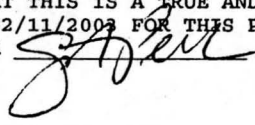
South Carolina
Department of Transportation
Columbia

Summary of Bids

Ref. No. : 001326
File No.(s) : 46.103C,
Letting Date: 02/11/2003

YORK COUNTY - S.C. FILE NO.(s) 46.103C, - STATE PROJECT NO.(s) C-103C, - (PIN - 028666) (ROAD WORK) - TYPE (ASPHALT CONCRETE SURFACING, PAVEMENT MARKINGS (PAINT ONLY)) - RD(s). S-116, S-1325, S-217, S-277, S-559, S-620, S-672, S-8500.470 MILES ON S-116 FROM S-316 TO US-321 BUS; 0.600 MILES ON S-1325 FROM S-195 TO END STATE MAINT; 0.110 MILES ON S-217 FROM S-217 TO SC-55; 0.550 MILES ON S-277 FROM SC160 TO S-65; 0.830 MILES ON S-559 FROM S-558 TO S-160; 0.300 MILES ON S-620 FROM SC161 TO SC161; 0.350 MILES ON S-672 FROM SC161 TO S-620; 0.300 MILES ON S-850 FROM SC55 TO END STATE MAINT; . TOTAL LENGTH OF PROJECT: 3.510 MILES. COMPLETION DATE: 06/30/2003

COMPANY NAME	LOCATION	TOTAL BID
01 BOGGS PAVING, INC.	MONROE, NC.....	\$274,952.49
02 REA CONSTRUCTION COMPANY	CHARLOTTE, NC.....	\$276,537.09
03 BLYTHE DEVELOPMENT COMPANY	CHARLOTTE, NC.....	\$288,892.24
04 SLOAN CONSTRUCTION COMPANY, INC.	GREENVILLE, SC.....	\$311,137.32
05 APAC-CAROLINA, INC.	DARLINGTON, SC.....	\$319,050.45
06 BLYTHE CONSTRUCTION, INC.	CHARLOTTE, NC.....	\$438,501.46

THIS IS TO CERTIFY THAT THIS IS A TRUE AND CORRECT COPY OF ALL
THE BIDS RECEIVED ON 02/11/2003 FOR THIS PROJECT.
CONTRACT ADMINISTRATOR  DATE 3/10/03

APPROVED BY: Elizabeth S. Mabry
TITLE: EXECUTIVE DIRECTOR