

Overview of Hazards

Current Weather: Showers and possibly a thunderstorm, before 1pm, then a chance of showers and thunderstorms after 1pm. High near 78. South wind 8 to 11 mph, with gusts as high as 21 mph. Chance of precipitation is 80%. New rainfall amounts between a tenth and quarter of an inch, except higher amounts possible in thunderstorms.

NWS Warnings: A few thunderstorms could possibly contain damaging wind into this evening

- Flood Warning continues for the Waccamaw River at Conway (Horry County)

Situation Overview

- Designated counties: 36 (34 PA, 24 IA)
- FRN11 added Greenville and Spartanburg Counties for IA
- 19 fatalities (8 traffic, 11 drowning)
- Incident: 10/01/2015 – 10/23/2015

Security, Water , Energy, Accessibility & Telecommunications

- There are no longer any emergent issues
- 79 (-10) roads & 34 (-2) bridges closed (as of 0800 10/26/15)



DRCs/MDRCs Open

Open DRCs	27
Opening Today	1
Inspections Today	0
Closing Today	0

(27) DRCs Currently Opened

- (2) Lexington County
- (1) Sumter County
- (1) Clarendon County
- (3) Orangeburg County
- (4) Richland County
- (1) Florence County
- (1) Kershaw County
- (2) Horry County
- (1) Dorchester County
- (1) Darlington County
- (2) Charleston County
- (1) Lee County
- (1) Williamsburg County
- (1) Calhoun County
- (2) Georgetown County
- (2) Berkeley County
- (1) Colleton County

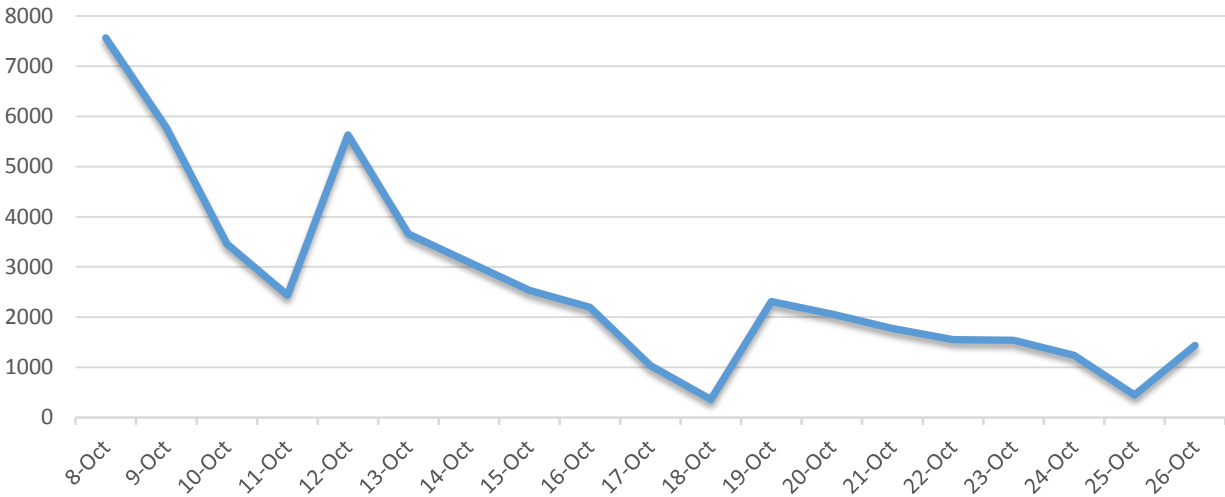
DRCs Opening Today

(1) Horry County Soft Opening

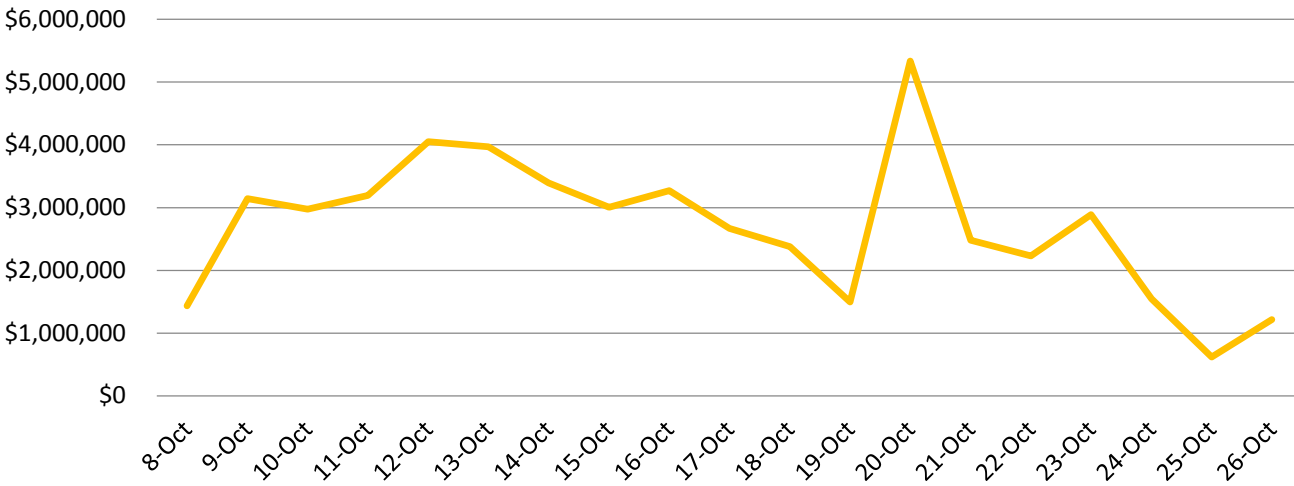
DRCs Closing Today

None

Daily Registrants



Daily Approved



Disaster Survivor Assistance Teams

(as of COB 10/26/2015)

DSATs	33
Divisions	19
Cumulative Interactions	31.4K

Individual Assistance

Total Registrations	69,246	
IA Applications Approved	17,336	
Total IHP (A/D)	\$52.41 M	\$51.59 M
Total ONA (A/D)	\$6.35 M	\$6.20 M
Total HA (A/D)	\$46.1 M	\$45.3 M
SBA Loans	\$18.8 M	
Max Awards (82)	\$2.8 M	

Housing Inspections

Inspections Assigned	54,851
Total Inspections Returned	52,978
% Completed	96.59%

Registration Actuals/Forecast





Request for Public Assistance

Total RPAs Received	93
Total Ineligible RPAs	0
Total Eligible RPAs	86
Total RPAs Pending Eligibility Review	6
Total RPAs Withdrawn	0

Applicant Briefings

Applicants Briefings Completed	22
Applicants Briefings Scheduled	30

Kick-off Meetings

Kick-off Meetings Completed	0
Kick-off Meetings Scheduled	7

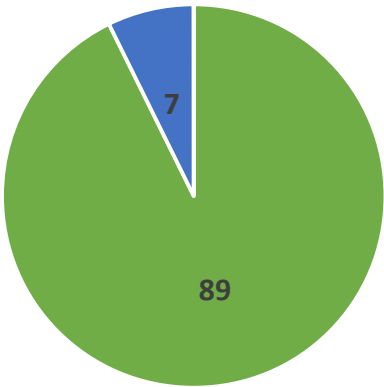
Dollar Amount

PDA Total Current Estimate (Does not Include CAT Z)	\$100,043,218
Project Worksheets Obligated	9

PA PDA Estimates

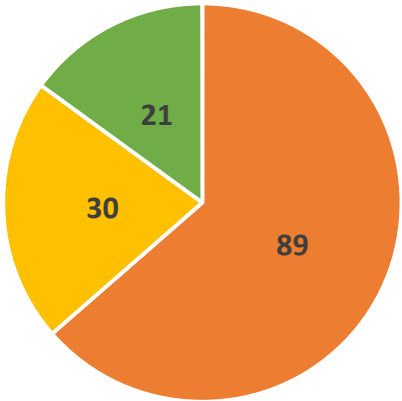
CATEGORY	Initial 100%	Current 100%
A Debris Removal	\$3,131,355	\$1,497,081
B Protective Measures	\$4,326,981	\$17,316,188
C Roads and Bridges	\$2,643,986	\$40,008,228
D Water Control Facilities	\$98,000	\$7,369,976
E Public Buildings	\$51,500	\$780,805
F Public Utilities	\$1,369,000	\$4,774,110
G Recreational/Other	\$12,510,000	\$28,296,830

Kickoff Meetings



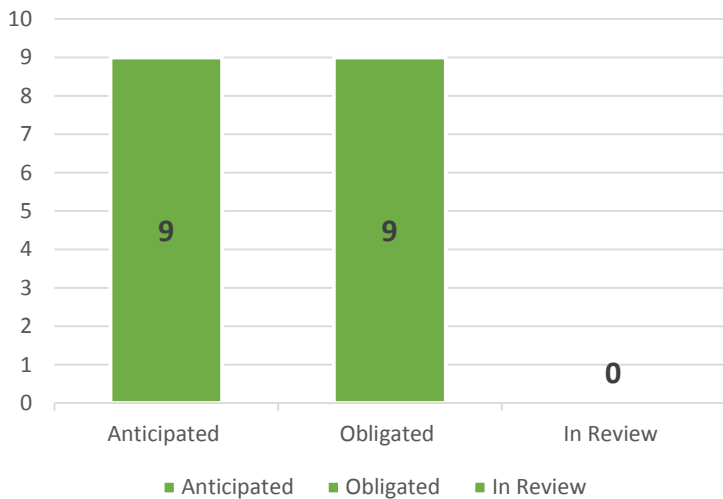
■ Anticipated ■ Scheduled ■ Completed

Applicants Briefings



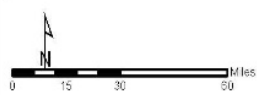
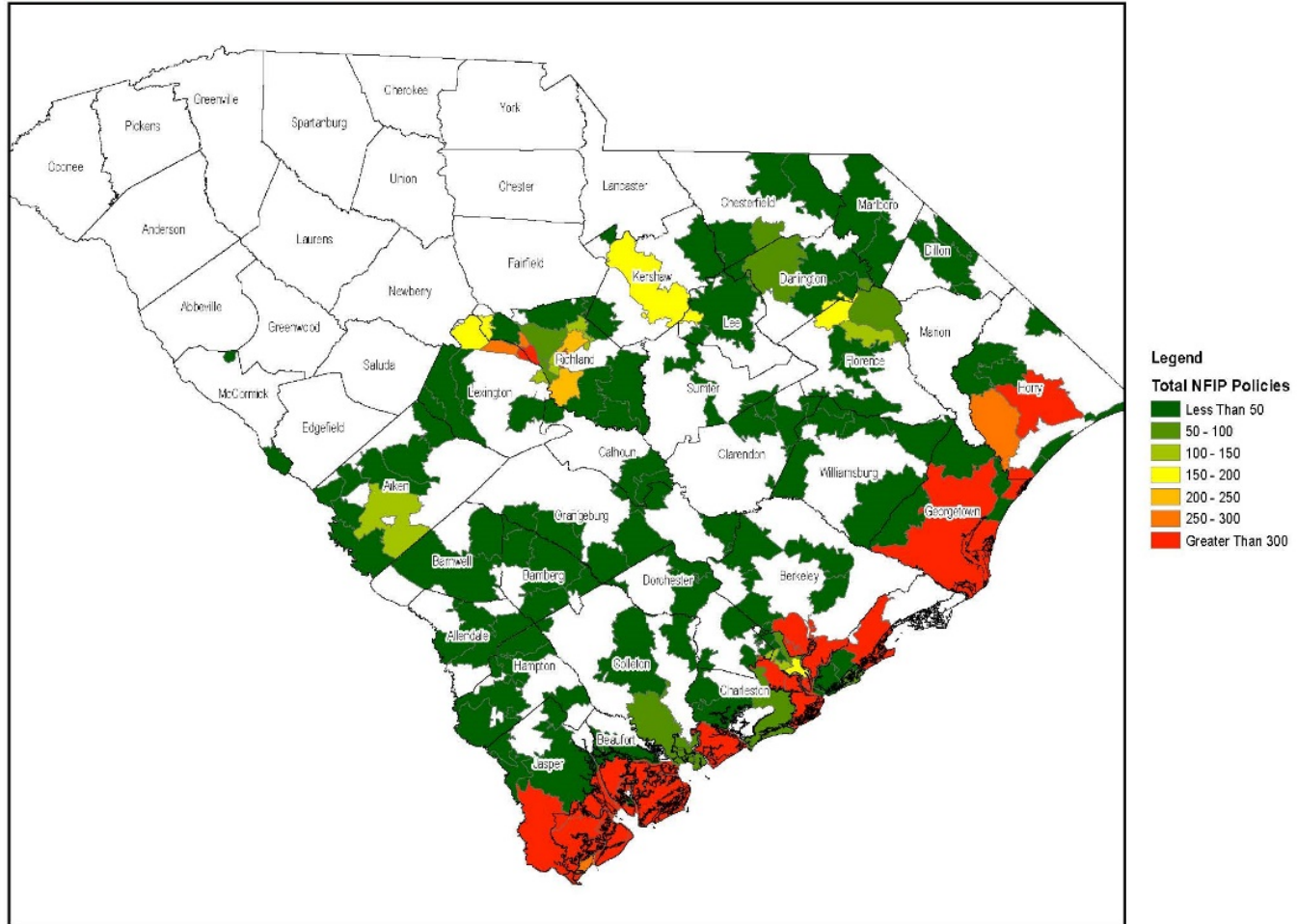
■ Anticipated ■ Scheduled ■ Completed

Expedited Cat B Project Worksheets



■ Anticipated ■ Obligated ■ In Review

South Carolina NFIP Policies - By Zip Code



National Floodplain Insurance Program Claims (NFIP Claims for South Carolina Only)	
Total No. of Claims	5,161
No. of Claims Closed with Payment	307
No. of CWOPs	633
Total No. of closed Claims	940
% Closed	18.02
Advanced/Partial Payments	\$9,722,277
Amounts Paid on Closed Claims	\$6,691,700
Total Paid on All Claims	\$15,403,397
Average Closed Claim with Payment	\$21,797

Hazard Mitigation (HM)

Hazard Mitigation (HM) Community Education and Outreach (CEO)
HM CEO advisors provided personal and property risk reduction information and counseling in twenty-six (26) DRCs have interviewed a cumulative total of 3852 survivors and at Lowes and Home Depot building supply stores advised a cumulative total of 620 customers and approached 1234 customers.

Hazard Mitigation Dam Assessment Team
Continues to develop and provide dam analytical technical assistance and documentation to help support recover risk reduction strategies.

Flood Recovery Office (FRO)
Implementation of the NFIP pilot initiative integrating expert adjustor in the JFO continues to provide enhanced survivor assistance via expert adjustor visibility to respond to internal/external inquiries, continuous monitoring and follow-up of claims reviewed in the NFIP Quality Claim Review Data System and survivor contacts at Disaster Recovery Centers (DRCs) and/or community meetings.



EHP

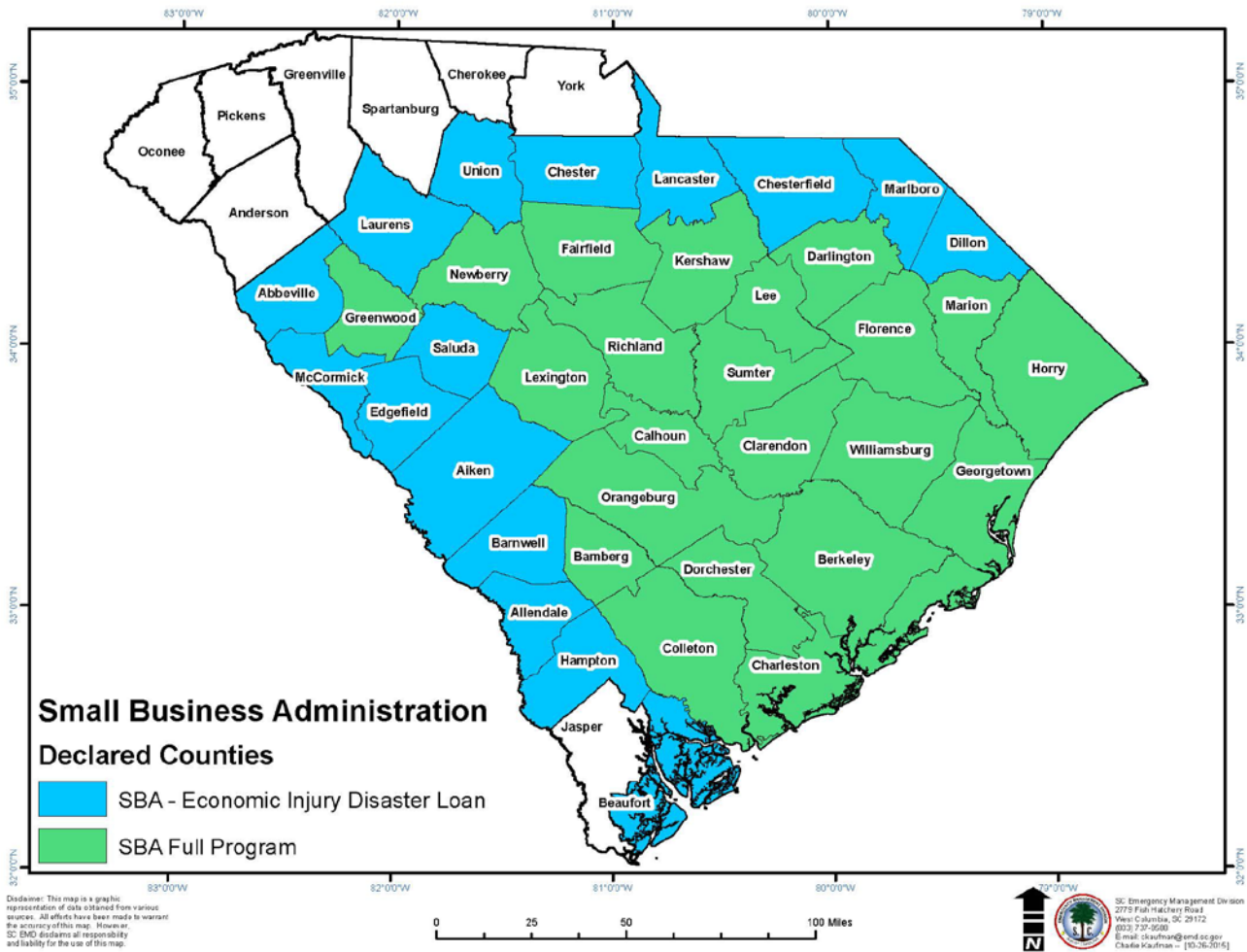
EHP participated in the Kick-off Meetings in the Town of Greenville and Williamsburg Regional Hospital (Williamsburg County). EHP attended the Applicants Briefing in Colleton County. EHP participated in a conference call between the Commercial Shellfish Advisory Group which covered the types of damages to this industry and shellfish beds.

Logistics

- DRC Support – Open MDRC #34 at Horry County for approximately 14 days.
- Provided logistical and IT support. ISO Governors initiative at Goose Creek Community Center from 1000-1400.

External Affairs

- Support Team South Carolina Days event in Goose Creek.
- Support bilingual Disaster Assistance Workshop in Columbia.
- Support Siloam Church’s community event in Hopkins.
- Conduct Congressional outreach to Sen. Scott and Sen. Graham’s staffers in Greenville County.



Mission Assignments (MAs)

Active MAs	23
DFA	4
FOS	19
Closed MAs	0
Total Cost	\$ 3,283,600

Staffing

Deployed	1432
Pending	52
Total	1484
FEMA Corps Teams	29
IMATs	5

Finance

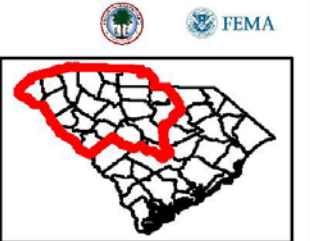
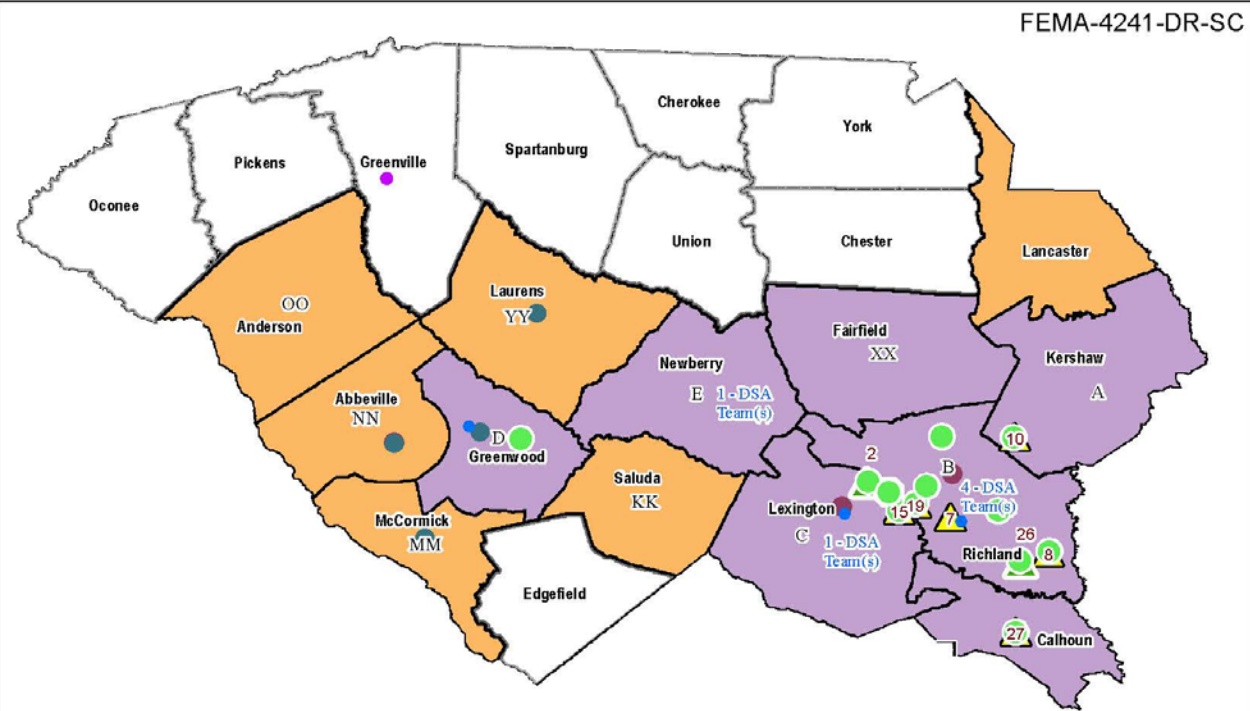
Total Allocations	\$ 102,543,856
Total Funds Available	\$ 2,084,848

County Opcon

Opcon 4	Aiken & Williamsburg
Opcon 5	all other counties



South Carolina - Force Laydown: Branch I (0800-0800 10/27-28/2015)



Data Layer / Map Description:
This map displays the current location of resources, facilities, and DRCs by branch

- DSA
- Resource Function
 - SBA (1)
 - DIA (5)
 - IA (20)
 - Mit (18)
 - PA (12)
 - EA (2)
- Incident Facilities
 - Branch Office
 - JFO
- DRC
 - ▲ DRC (2)
 - ▲ MDRC (6)
- Designated Counties (Amendment #10)
 - IA and PA
 - PA
 - Divisions

Data Sources:
FEMA, HSIP, ESRI;
Datum: WGS 1984
Date: Tuesday, October 27, 2015



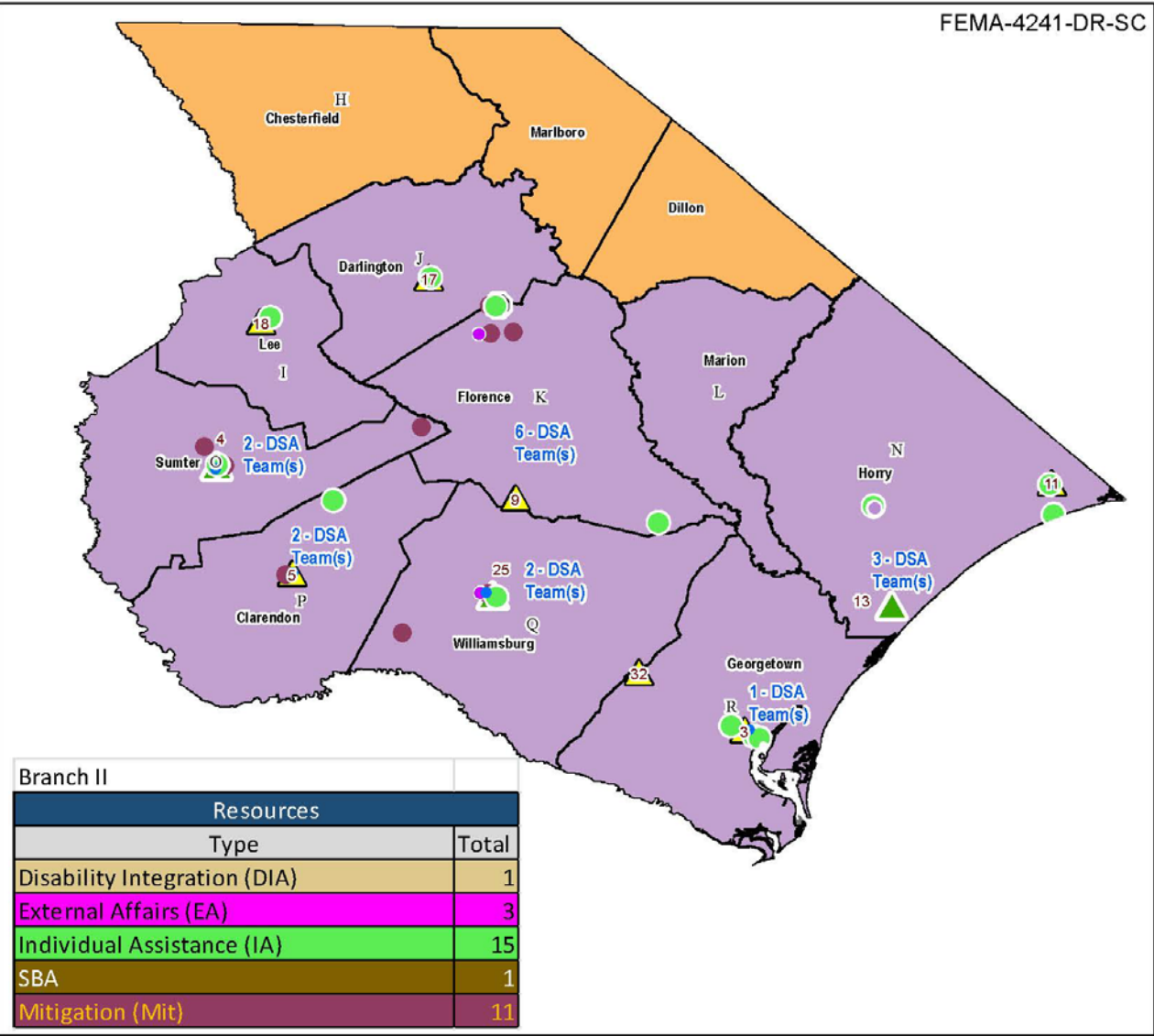
Branch I	
Resources	
Type	Total
Disability Integration (DIA)	5
Disaster Survivor Assistance Team (DSA)	4
External Affairs (EA)	2
Individual Assistance (IA)	20
Public Assistance (PA)	12
Public Works (PW)	7
SBA	1
Mitigation (Mit)	18

Branch I: IA Registrations

County	Daily	Cumulative
Calhoun	35	498
Fairfield	12	200
Greenwood	4	203
Kershaw	14	996
Lexington	48	3447
Newbury	40	188
Richland	196	15,329



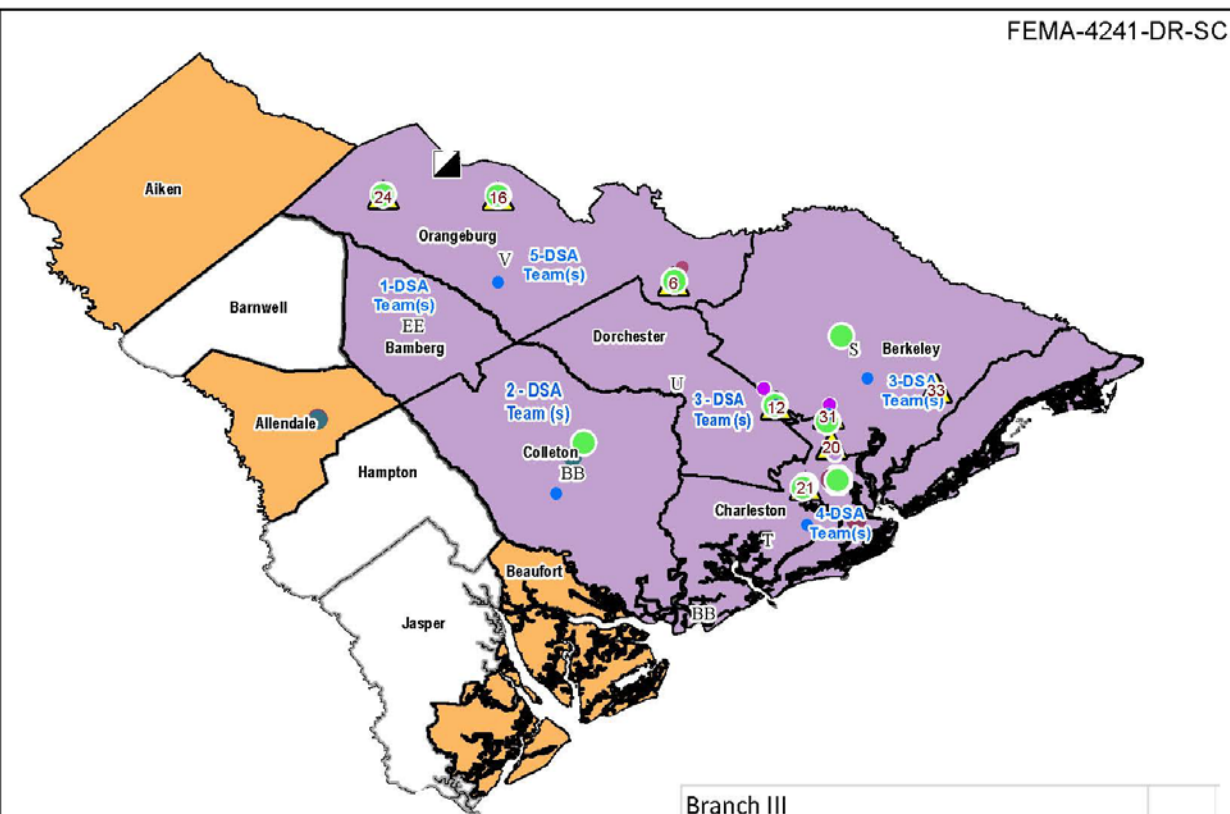
South Carolina - Force Laydown: Branch II (0800-0800 10/27-28/2015)



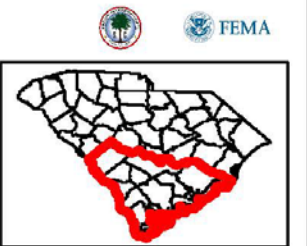
Branch II: IA Registrations		
County	Daily	Cumulative
Clarendon	64	3201
Darlington	46	1198
Florence	126	4125
Georgetown	43	3427
Horry	72	3806
Lee	27	1522
Marion	26	233
Sumter	196	15239
Williamsburg	79	4863



South Carolina - Force Laydown: Branch III (0800-0800 10/27-28/2015)



Branch III	
Resources	
Type	Total
Disability Integration (DIA)	1
External Affairs (EA)	3
Individual Assistance (IA)	11
Public Assistance (PA)	2
SBA	1
Mitigation (Mit)	5



Data Layer / Map Description:
This map displays the current location of resources, facilities, and DRCs by branch

- DSA
- Resource Function
 - SBA (1)
 - DIA (1)
 - IA (11)
 - Mit (5)
 - PA (2)
 - EA (3)
- Incident Facilities
 - Facilities
 - Branch Office
 - JFO
 - MDRC (8)
- Designated Counties (Amendment #10)
 - IA and PA
 - PA
 - Divisions

Data Sources:
FEMA, HSIP, ESRI;
Datum: WGS 1984
Date: Tuesday, October 27, 2015

Branch III: IA Registrations

County	Daily	Cumulative
Bamberg	5	111
Berkeley	69	3384
Charleston	117	6326
Colleton	71	612
Dorchester	59	2618
Orangeburg	96	4454