

*Dave Bowers
Traffic Engr.*



South Carolina Department of Transportation

Minutes

Department of Transportation Commission

Meeting of

May 6, 2004

A handwritten signature, possibly "P", enclosed within an oval shape.

MINUTES
DEPARTMENT OF TRANSPORTATION COMMISSION
May 6, 2004
Table of Contents

	Roll Call	<u>Page</u>
Section 1	Minutes – Meeting of April 15, 2004	1
Section 2	Sale of Surplus Right of Way Property	1
Section 3	Engineering Firm – Director of Maintenance	1
Section 4	Extension of Bituminous Retreatment Contract	1
Section 5	Extension of Construction Contract	2
Section 6	Extension of Contract Beyond Contract Limits	2
Section 7	State Highway System, Description Corrected	2
Section 8	Highway Construction Contracts Lettings of March 9 and March 16	2
Section 9	Report of Invitations and Resolutions Subcommittee	2
Section 10	Report of the Legislative Subcommittee	2
Section 11	Report of the Enhancements Subcommittee	2
Section 12	Report of the Mass Transit Subcommittee	3
Section 13	Report of the Finance and Administration Subcommittee	3
Section 14	2004 Revised Funding Plan, Approved	3
Section 15	2005 and 2006 Draft STIP, Approved	3
Section 16	Adjourn	3

MINUTES

DEPARTMENT OF TRANSPORTATION
OF
SOUTH CAROLINA

May 6, 2004

The regular monthly meeting of the Department of Transportation Commission was held at the headquarters building in Columbia, South Carolina at 10:00 a.m. on May 6, 2004. In compliance with the Freedom of Information Act, the news media was advised in writing of the time, date and place of this meeting.

Present

Absent

Tee Hooper, Chairman, Presiding
Marion Carnell
John N. Hardee
Robert W. Harrell, Sr.
Bobby Jones
J. "Moot" Truluck
Bud Turner

Also Present: Elizabeth S. Mabry, Executive Director
Tee Hooper, Chairman-Elect

SECTION 1: The Minutes for the meeting of April 15, 2004; copies of which had been previously mailed to each member of the Commission, were approved.

SECTION 2: The Commission unanimously passed a motion approving the sale of surplus right of way property, as shown in detail in the Appendix.

SECTION 3: The Commission unanimously passed a motion approving the request of the Department to advertise and select engineering firms for use by the Director of Maintenance office to ensure compliance with all environmental regulations, as shown in detail in the Appendix.

SECTION 4: The Commission unanimously passed a motion approving the action of the Department in extending an existing bituminous retreatment contract to include additional resurfacing work, as shown in detail in the Appendix.

SECTION 5: The Commission unanimously passed a motion approving the action of the Department in extending existing construction contracts to include additional work, as shown in detail in the Appendix.

SECTION 6: The Commission unanimously passed a motion approving the action of the Department in extending a contract beyond the contract limits, as shown in detail in the Appendix.

SECTION 7: The Commission unanimously passed a motion correcting the description of roads previously added to the State Highway System, as shown in detail in the Appendix.

SECTION 8: The Commission unanimously passed a motion approving the action of the Department concerning projects in the March 9 and March 16, 2004 highway letting as shown in detail in the Appendix.

SECTION 9: Commissioner Jones reported for the Invitations and Resolutions subcommittee and made a motion to approve the following resolutions. The motion was seconded by Commissioner Turner and passed unanimously by the Commission.

- David Chastain Highway – Highway 77 - Anderson County
- Bill Eargle Highway – Highway 39 at 178 - Saluda County
- George L. Phinney Memorial Interchange – Highway 385 at 29 – Laurens County
- Bruce Littlejohn Highway – Highway 176 – Spartanburg County
- Kimberly Hamilton Memorial Highway – Highway 88 at 81 – Anderson County
- Thomas Keegan Interchange – Highway 544 at 316 – Horry County
- Charleston Hampton Johnson Memorial Bridge – Highway 72 and North Creek Bridge – Laurens County
- T. M. "Babe" Nelson Memorial Highway – SC Highway 6 – Calhoun County
- Manny Moore Interchange – Highway 195 at 261 – Clarendon County

SECTION 10: Commissioner Harrell reported for the Legislative Committee. A four-member subcommittee of the Legislative Subcommittee has been appointed to organize and assemble a funding request for the Department to present to the legislature in 2005. The committee will report back to the full Commission at the September meeting.

SECTION 11: Commissioner Truluck reported for the Enhancements Subcommittee. The subcommittee is in the process of formulating information regarding enhancement applications.

SECTION 12: Commissioner Hardee reported for the Mass Transit Subcommittee. The subcommittee approved the redistribution of the job access and reverse commute funds within the funds as approved by the Commission. The subcommittee recommends that the staff:

- identify the rail passenger corridors in the state for high speed and light rail
- identify the key governmental entities along the corridor such as city, county, MPOs and chambers of commerce and provide a letter to those entities to survey their interest and determine their willingness to provide financial support for developing the passenger rail corridor

SECTION 13: Commissioner Carnell reported for the Finance and Administration Subcommittee. The committee has scheduled a meeting for May 18, 2004 to finalize the budget prior to presentation to the full Commission for approval at the June meeting. All Commissioners were invited to attend the May 18 meeting.

SECTION 14: On motion of Commissioner Jones, seconded by Commissioner Turner, the Commission unanimously passed a motion approving the revised 2004 funding plan as presented at the April 15, 2004 Commission meeting, with the contingency that the Commission will be advised of any substantive issues resulting from public comment.

SECTION 15: On motion of Commissioner Truluck, seconded by Commissioner Harrell, the Commission unanimously passed a motion approving the draft of the 2005 and 2006 Statewide Transportation Improvement Plan and authorized the Department to send the STIP out for public comment before final Commission approval at the July meeting.

SECTION 16: There being no further business to come before the Commission, the meeting was adjourned at 11:50 a.m.

Tee Hooper, Chairman
Presiding



Appendix

Department of Transportation Commission

Meeting of

May 6, 2004

Surplus Property Public Notice

May 6, 2004

In accordance with the State of South Carolina Statue 57-5-340, by this publication the Department is making public the Surplus Property Real Estate Transactions to the State Highway Commission. The following sheets include a breakdown of surplus property real estate transactions. These transactions may have resulted from negotiations with property owners during right of way acquisition, direct sales, settlement of a condemnation action, and/or corrective actions to previously reported sales.

1. File 21.438 / Road S-538 (Jefferies Lane) / Florence County
(Commissioner Jones – Dist. #5 and Commissioner Truluck – Dist. #6)

During construction of improvements on Road S-538, under File 21.438 in Florence County, near the City of Florence, the Department acquired right of way for Road S-538, by Dedication from the City of Florence dated July 30, 1959.

DEA Townsend received a request from Florence County asking the Department to reduce the right of way along Road S-538 between US Route 301 and Road S-213. The request was circulated to the Engineering sections to determine if said parcel could be declared surplus. After review, it was determined that the parcel was surplus to Department needs. This action will relieve the Department from maintaining a row of trees along the existing right of way line. Therefore, a Gratis Quitclaim Deed for approximately 0.92 of an acre of land to Florence County was executed on March 29, 2004.

2. File 4.836 / Road S-62 / SC Route 28 / Anderson County
(Commissioner Carnell – Dist. #3)

During construction of improvements on S. C. Route 28 By-Pass, under File No. 4.836, near the City of Anderson, in Anderson County, the Department acquired right of way from Mr. Elias T. McGee by Right of Way Easement dated July 21, 1975.

A request was received from the adjacent property owner asking the Department to convey a small section of old Road S-62 (Old McGee Road). The request was circulated to the Engineering sections to determine if the small section of the old road could be declared surplus. After review, it was determined that the small section of the old road was surplus to Department needs. Therefore, a Quitclaim Deed, for approximately 0.23 of an acre of land to John J. Montgomery, James M. Vannoy, and William E. Vannoy in consideration of \$4,300.00 was executed on March 29, 2004.

3. File 26.836 / US Route 501 / Horry County
(Commissioner Harrell – Dist. #1)

During construction of improvements on US Route 501, under File 26.348 in Horry County, near the City of Myrtle Beach, the Department acquired right of way for US Route 501, by Deed to Right of Way from International Paper dated November 14, 1956.

During negotiations to settle a difficult condemnation case, the Department agreed to convey its interest in a small piece of abandoned frontage road adjacent to the Grantee's property as partial payment for the new right of way needed for the project named above. Therefore, a Gratis Quitclaim Deed for approximately 0.20 of an acre of land to RTMSC, Inc. was executed February 4, 2004.

4. File 38.975 / US Route 601 / Orangeburg County
(Commissioner Hardee – Dist. #2 & Commissioner Truluck – Dist. #6)

During construction of improvements on Interstate I-26, under File 38.488 in Orangeburg County, near the City of Orangeburg, the Department acquired right of way for US Route 601 Frontage Road, by Right of Way Easement from Hazel R. Gue dated February 5, 1959.

During negotiations to settle a difficult acquisition case for the above project, the Department agreed to convey any surplus right of way not needed to support the new Relocated US Route 601 Frontage Road back to the Grantee after project completion. Therefore, a Gratis Quitclaim Deed for approximately 0.63 of an acre of land to Bert V. Gue and Thomas B. Gue was executed on April 1, 2004.

5. File 23.246A / SC Route 291 / Greenville County
(Commissioner Turner – Dist. #4)

During construction of improvements on SC Route 291 Relocation and SC Route 291 Frontage Road, under File 23.246A in Greenville County, near the Town of Greenville, the Department acquired right of way for SC Route 291, by Condemnation from T.C. Threatt dated November 16, 1993.

DEA Busbee received a request from the adjacent property owner asking the Department to sell three small parcels of right of way that were being used for drainage. The grantee agreed to relocate and pipe the drainage along SC Route 291. The request was circulated to the Engineering sections to determine if said parcels could be declared surplus. After review, it was determined that the parcels were surplus to Department needs. Therefore, a Quitclaim Deed for a total of approximately 0.674 of an acre of land to T.C. Threatt in consideration of \$25,000.00 plus construction of drainage was executed on April 1, 2004.

6. File 8.2003.9 / Road S-809 / Berkeley County
(Commissioner Truluck – Dist. #6 & Commissioner Harrell – Dist. #1)

During construction of improvements on Road S-809, under File 8.2003.9 in Berkeley County, near the Town of Goose Creek, the Department acquired right of way for Road S-809, by Right of Way Easement from St. James Goose Creek Church dated June 19, 1974.

During negotiations to acquire new right of way for the above project, the Department agreed to convey an abandoned portion of Road S-809 to the grantee in exchange for the new right of way needed for the project. Therefore, a Gratis Quitclaim Deed for approximately 0.24 of an acre of land to The Vestry and Church Wardens of the Episcopal Church of St. James Goose Creek was executed on April 7, 2004.

7. File 46.546.1 / Route I-77 / York County
(Commissioner Jones – Dist. #5)

During construction of improvements on Dave Lyle Boulevard, under File 46.546.1 in York County, near the City of Rock Hill, the Department acquired right of way for Dave Lyle Boulevard, from W.S. Doster & Alma V. Doster by Right of Way Easement dated December 1, 1970, from W. B. Dunlap by Condemnation dated April 13, 1971 and also under File 46.356 from T. F. Dabney by Deed to Right of Way dated July 15, 1953.

A request was received from the City of Rock Hill asking the Department to convey a small piece of right of way to assist with some improvements the city was making to Dave Lyle Boulevard. The request was circulated to the Engineering sections to determine if said parcel could be declared surplus. After review, it was determined that the parcel was surplus to Department needs. Therefore, a Gratis Quitclaim Deed for approximately 0.37 of an acre of land to the City of Rock Hill was executed on April 6, 2004.

8. File 21.850 / US Route 301 / Florence County
(Commissioner Jones – Dist. #5 & Commissioner Truluck – Dist. #6)

During construction of improvements on US Route 301 Bypass, under File 21.850 in Florence County, in the City of Florence, the Department acquired right of way for US Route 301, by Condemnation from City of Florence dated May 12, 1995.

The Grantee contacted District 5 DEA to ask if they could change the location of the control of access along US 301 Bypass/Freedom Boulevard. In exchange, the Grantee has agreed to convey by title the exact amount of property back to the Department to use as a right of way parcel further down US Route 301 Bypass. Therefore, a Gratis Quitclaim Deed for approximately 0.46 of an acre of land to C. Edward Floyd & Kay B. Floyd was executed on April 9, 2004.

9. File 30.684 / Road S-29 / Laurens County
(Commissioner Carnell – Dist. #3 & Commissioner Turner – Dist. #4)

During construction of improvements on Road S-29, under File 30.283 in Laurens County, near the Town of Waterloo, the Department acquired right of way for Road S-29, by Deed to Right of Way from J.A. & B.C. Traynham dated July 11, 1949.

A request was received from Laurens County asking the Department to convey the old abandoned bridge and part of abandoned Road S-29 to the County. The County is requesting the deed so that the Department of Natural Resources can construct a fishing pier and parking lot at that location. The request was circulated to the Engineering sections to determine if said parcel could be declared surplus. After review, it was determined that the parcel was surplus to Department needs. Therefore, a Gratis Quitclaim Deed for approximately 0.67 of an acre of land to Laurens County was executed on April 6, 2004.

10. File 40.277 / Route I-77 / Richland County
(Commissioner Hardee – Dist. #2 & Commissioner Truluck – Dist. #6)

During construction of improvements on Interstate I-77, under File 40.789 in Richland County, near the City of Columbia, the Department acquired right of way for Interstate I-77, by Title to Real Estate from Phillip A. Knipper, Ben H. Camp, & James A. McEachern dated October 21, 1977.

A request was received from the adjacent property owner asking the Department to sell a small portion of abandoned right of way that was acquired to relocate a Railroad Spur track for I-77 prior to I-77 being relocated slightly to the South. The request was circulated to the Engineering sections to determine if said parcel could be declared surplus. After review, it was determined that the parcel was surplus to Department needs. Therefore, a Quitclaim Deed for approximately 1.15 acres of land to Whit J. Smith & Michael W. Horner in consideration of \$15,000.00 was executed on April 6, 2004.

11. File 18.317 / Road S-155 / Dorchester County
(Commissioner Truluck – Dist. #6 & Commissioner Harrell – Dist. #1)

During construction of improvements on Road S-155, under File 18.317 in Dorchester County, in the Town of Summerville, the Department acquired right of way for Road S-155 from the Town of Summerville by dedication dated May 27, 1959.

A request was received from the adjacent owner who asked that the Department identify its right of way on Road S-155 to determine if surplus land was available. After field review by the District 6 surveyors it was substantiated that the road was offset from the centerline which created a wide right of way along the requesters' property. Because of the Departments lack of title interest it has been determined that the right of way should be conveyed back to the Town of Summerville. The Engineering Department and District have concurred with this action. Therefore, a Gratis Quitclaim Deed for approximately 0.10 of an acre of land to the Town of Summerville was executed on April 13, 2004.

12. File Project 114-R / US Route 176 / Greenville County
(Commissioner Turner – Dist. #4)

Under the Beltline Act the South Carolina Department of Transportation acquired a section of Route 176, which was accepted into the Highway System on August 1, 1920.

A request was received from the attorney representing the Grantee asking the Department to convey a small section of old Route 176. The Grantee's attorney asked for help clearing the Grantee's property title from the possibility of an old road right of way easement dating back to the 1920's crossing the Grantees property. After review, it was determined that the section of old roadbed requested was surplus to Department needs. Therefore, a Gratis Quitclaim Deed

Professional Services Recommendations

May 6, 2004

The following sheets include recommendations for the Department to utilize professional consulting firms to provide various services, which may include design, right of way acquisitions, construction engineering and inspection, or other associated services. The Department requests approval from the Commission to advertise, select and negotiate for these necessary services.

Recommendations – May 6, 2004

Professional Engineering Services

(Statewide)

The South Carolina Department of Transportation (SCDOT) requests Commission approval to advertise and select engineering firms for use by the Director of Maintenance Office to insure compliance to all environmental regulations (i.e. hazardous waste, underground storage tanks, and all other regulations pertaining to shop and maintenance operations).

The SCDOT does not have sufficient staff to design and staff these specialty services in house.

Funding for this service will be provided from local funds. The SCDOT may select more than one firm to provide these services.

CONTRACT EXTENSIONS

May 6, 2004

The following pages include information on Contract Extensions

Recommendations: 5/6/04

EXTENSION OF BITUMINOUS RESURFACING CONTRACTS

TO INCLUDE ADDITIONAL RESURFACING WORK

It is recommended that the Commission approve the action of the Department in extending an existing bituminous retreatment contract to include additional resurfacing work as follows:

GREENVILLE COUNTY: (Commissioner Turner – Dist. #4)

Contract of Ashmore Brothers, Inc. - File No. 23.29039 - extended to include full depth patching (File No. 4.29039) on S-316 for 0.44 mile.

Estimated Cost of Extension	\$ 5,882.50
-----------------------------	-------------

This extension was authorized by the Department prior to formal approval by the Commission since the adjacent work had reached such a stage of completion that the contractor involved could not accept the additional work unless it were authorized without delay.

Recommendations: 5/6/04

EXTENSION OF CONSTRUCTION CONTRACTS

It is recommended that the Commission approve the action of the Department in extending existing construction contracts to include additional work as follows:

DARLINGTON/FLORENCE COUNTIES:

(Commissioner Jones – Dist. #5 & Commissioner Truluck – Dist. #6)

Contract of The Lane Construction Corporation – File No. 1621.100B.1 - extended to include an additional section of Project FAP IM-IM21(003) (File No. 1621.100B.1) consisting of repairing a bridge beam on I-95 near Exit 157.

Estimated Cost of Extension \$ 17,060.00

FLORENCE COUNTY:

(Commissioner Jones – Dist. #5 & Commissioner Truluck – Dist. #6)

Contract of Palmetto Paving Corporation – File No. 21.814B - extended to include an additional section of State Project SRP-814B (File No. 21.103B) consisting of drainage improvements along SC 341 at the new industrial park.

Estimated Cost of Extension \$113,456.00

HORRY COUNTY: (Commissioner Harrell – Dist. #1)

Contract of Carnes South Carolina, Inc. – File No. 26.22032 – extended to include an additional section of State Project SMP-SIMP Pin 29342 (File No. 26.22032) consisting of resurfacing and painting on S-348.

Estimated Cost of Extension \$ 0

(Due to the deletion on several roads, this extension will not increase the contract amount since there is an adequate amount to cover the cost of this additional work)

LANCASTER COUNTY: (Commissioner Jones – Dist. #5)

Contract of APAC-Atlantic, Inc. - File No. 29.128B - extended to include State Project SRP-128B (File No. 29.118B) consisting of resurfacing on S-67 (Hubbard Drive) from S-56 to US 521 for a total of 0.38 mile.

Estimated Cost of Extension

\$ 54,859.66

These extensions were authorized by the Department prior to formal approval by the Commission since the adjacent work had reached such a stage of completion that the contractors involved could not accept the additional work unless it were authorized without delay.

Recommendations: 5/6/04

EXTENSION OF A CONTRACT BEYOND CONTRACT LIMITS

It is recommended that the Commission approve the extension of the following contract beyond the contract limits as follows:

LAURENS COUNTY:

(Commissioner Carnell – Dist. #3 & Commissioner Turner – Dist. #4)

Contract of Satterfield Construction Company, Inc. – File No. 30.149B – extended to include an additional section of State Project SRP-149B (File No. 1.104C) consisting of cross line pipe repair and resurfacing Road S-730 for 1.12 miles

Estimated Cost of Extension

\$ 153,911.80

This extension is being requested in order to take advantage of lower unit prices available in this contract as opposed to other contracts currently available for extension in Laurens County.

Correction of Description of State Highways

May 6, 2004

The Department recommends Commission approval of the correction of the description of sections of State Highway previously added to the State Highway System. The description of roads currently in the State Highway Secondary System may be changed for relocation purposes, to revise the description of the termini to show what was actually constructed by contract, county line changes, or a change in the secondary road number.

Detailed information concerning each of these requests follows.

Recommendations 5/06/04

CORRECTION OF DESCRIPTION OF STATE HIGHWAY

It is recommended the Commission correct the description of section of State Highway previously added to the State Highway System to read as follows:

Addition Number

Description

Orangeburg County

✓
(Commissioner Hardee - Dist. #2 & Commissioner Truluck - Dist. #6)

2142

Mill Creek Lane extending from Road S-2141 (Edgewood Drive) to Road S-2071 (Cottonwood Drive) -

approximately 0.2 mile

To be designated S-2142

Note: This correction is recommended to revise the secondary number from S-2141 to S-2142.

HIGHWAY LETTINGS

May 6, 2004

March 9, 2004 - Letting

March 16, 2004 - Special Letting

The following pages include information on Highway Lettings



South Carolina
Department of Transportation

April 9, 2004

MEMORANDUM TO: D. H. Freeman, State Highway Engineer

SUBJECT: Highway Letting of March 9, 2004

Pursuant to newspaper advertisements on February 2, 2004, and February 9, 2004, for **SIXTEEN (16)** contracts, the Department received **FIFTY-TWO (52)** bids in the **Highway Letting of March 9, 2004**.


ELEVEN (11) contracts are recommended for **AWARD**.

TWO (2) contracts are recommended for **REJECTION** of all bids.

ONE (1) contract received **NO BIDS**.

TWO (2) contracts have **RECOMMENDATIONS PENDING**

Summary and bid tabulations are attached.



G. A. Peck
Contracts Engineer

April 9, 2004

RECOMMENDED FOR AWARD

The following **TEN (10)** contracts in the Highway Letting of **March 9, 2004**, are recommended for **AWARD** without the need for further concurrence or approval from the Federal Highway Administration or County Transportation Committees:

<u>COUNTY</u>	<u>SC FILE NO.</u>	<u>COMMISSION DISTRICT</u>
DISTRICT 1	4751.126B	2, 3, 5, 6
DISTRICT 2	4752.125B	3, 5
DISTRICT 3	4753.125B	3, 4
DISTRICT 4	4754.124B	4, 5
ABBEVILLE, GREENVILLE, LAURENS	01.22041, 24.22041 & 30.22041	3
CHESTERFIELD / KERSHAW	1328.100B	5
GREENWOOD	24.23041	3
HORRY	26.171B	1
RICHLAND	40.527A	6
SUMTER	43.143B & 43.153B	6

RECOMMENDED FOR AWARD

The following **ONE (1)** contract in the Highway Letting of **March 9, 2004**, is recommended for **AWARD** subject to concurrence by the **Federal Highway Administration**:

<u>COUNTY</u>	<u>SC FILE NO.</u>	<u>COMMISSION DISTRICT</u>
NEWBERRY	36.134B	5

April 9, 2004

RECOMMENDED FOR REJECTION

All bids for the following **TWO (2)** contracts in the Highway Letting of **March 9, 2004**, are recommended for **REJECTION**:

The low bids on following contracts were over 10% above the Engineers Estimate:

<u>COUNTY</u>	<u>SC FILE NO.</u>	<u>COMMISSION DISTRICT</u>
COLLETON	15.2000	6
LEXINGTON & RICHLAND	32.189B, 40.183B, & 40.184B	2

NO BIDS RECEIVED

The following **ONE (1)** contract in the Highway Letting of **March 9, 2004** did not receive any bids:

<u>COUNTY</u>	<u>SC FILE NO.</u>	<u>COMMISSION DISTRICT</u>
CHESTERFIELD	13.123C, 13.128C, & 13.153C	5


RECOMMENDATIONS PENDING

The following **TWO (2)** contracts in the Highway Letting of **March 9, 2004** have **RECOMMENDATIONS PENDING** receipt of information from the low bidders:

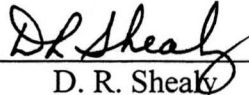
<u>COUNTY</u>	<u>SC FILE NO.</u>	<u>COMMISSION DISTRICT</u>
BERKELEY & CHARLESTON	08.151B, 10.172B, & 10.175B	1, 6
LEXINGTON	32.212B & 32.214B	2

April 9, 2004

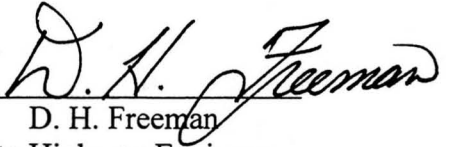
Submitted By:


G. A. Peck
Contracts Engineer

Recommended By:


D. R. Shealy
Director of Construction

Approved By:


D. H. Freeman
State Highway Engineer

Date: 4/13/04

**THE FOLLOWING CONTRACTS
IN
THE HIGHWAY LETTING OF MARCH 9, 2004
ARE
RECOMMENDED FOR AWARD**


LETTING DATE : 03/09/04

VENDOR RANKING

*(4751.126B) ENGINEERING DISTRICT 1, SC FILE NO. 4751.126B, FAP NO. STP-PMD1(001), PCN 030760T. PROJECT CONSISTS OF TRAFFIC WORK INCLUDING REMOVING EXISTING SURFACE MOUNTED RAISED MARKERS, AND, PROVIDING AND APPLYING NEW SURFACE MOUNTED RAISED MARKERS ON, A TOTAL OF 1000 MILES ON VARIOUS ROADS IN ENGINEERING AND DISTRICT 1. ON VARIOUS ROADS LOCATED IN ENGINEERING DISTRICT 1. ROADS TO BE DETERMINED BY THE DISTRICT ENGINEERING ADMINISTRATOR AFTER THE PROJECT IS LET.

TOTAL LENGTH OF PROJECT: 1000.0000 MILES. COMPLETION DATE: 08/15/2004. DBE GOAL: 0.00%.

RANK	VENDOR NO./NAME	LOCATION	TOTAL BID	% OVER LOW BID
1	1PE010	PEEK SERVICE COMPANY, LLC	\$ 350,030.00	0.0000%
2	1RO002	ROADMARK CORPORATION	\$ 352,015.00	0.0000%
3	1AK001	AKCA, INC.	\$ 355,712.00	0.0000%
4	1OG002	OGLESBY CONSTRUCTION, INC.	\$ 360,202.00	0.0000%
5	1SA017	SALEEM LAWN SERVICES, INC. (DBE)	\$ 367,649.00	0.0000%

THIS IS TO CERTIFY THAT THIS IS A TRUE AND CORRECT COPY OF ALL
THE BIDS RECEIVED ON 03/09/04 FOR THIS PROJECT.
CONTRACT ADMINISTRATOR  DATE 4/9/04

APPROVED BY: Elizabeth S. Mabry
TITLE: EXECUTIVE DIRECTOR

VENDOR RANKING

*(4752.125B) ENGINEERING DISTRICT 2, SC FILE NO. 4752.125B, FAP NO. STP-PMD2(001), PCN 030761T. PROJECT CONSISTS OF TRAFFIC WORK INCLUDING REMOVING EXISTING SURFACE MOUNTED RAISED MARKERS, AND, PROVIDING AND APPLYING NEW SURFACE MOUNTED RAISED MARKERS ON, A TOTAL OF 610 MILES ON VARIOUS ROADS IN ENGINEERING AND DISTRICT 2. ON VARIOUS ROADS LOCATED IN ENGINEERING DISTRICT 2. ROADS TO BE DETERMINED BY THE DISTRICT ENGINEERING ADMINISTRATOR AFTER THE PROJECT IS LET

TOTAL LENGTH OF PROJECT: 610.0000 MILES. COMPLETION DATE: 08/15/2004. DBE GOAL: 0.00%.

RANK	VENDOR NO./NAME	LOCATION	TOTAL BID	% OVER LOW BID
1	1PE010	PEEK SERVICE COMPANY, LLC	\$ 139,403.00	0.0000%
2	1AK001	AKCA, INC.	\$ 156,804.00	0.0000%
3	1SA017	SALEEM LAWN SERVICES, INC. (DBE)	\$ 157,280.00	0.0000%
4	1OG002	OGLESBY CONSTRUCTION, INC.	\$ 165,218.00	0.0000%
5	1RO002	ROADMARK CORPORATION	\$ 173,426.00	0.0000%

THIS IS TO CERTIFY THAT THIS IS A TRUE AND CORRECT COPY OF ALL
THE BIDS RECEIVED ON 03/09/04 FOR THIS PROJECT.
CONTRACT ADMINISTRATOR [Signature] DATE 4/9/04


APPROVED BY: Elizabeth S. Mabry
TITLE: EXECUTIVE DIRECTOR

VENDOR RANKING

*(4753.125B) ENGINEERING DISTRICT 3, SC FILE NO. 4753.125B, FED AID PROJECT NO. STP-PMD3(001), PCN 030762T. PROJECT CONSISTS OF TRAFFIC WORK INCLUDING REMOVING EXISTING SURFACE MOUNTED RAISED MARKERS, AND, PROVIDING AND APPLYING NEW SURFACE MOUNTED RAISED MARKERS ON, A TOTAL OF 1100 MILES ON VARIOUS ROADS IN ENGINEERING AND DISTRICT 3. ON VARIOUS ROADS LOCATED IN ENGINEERING DISTRICT 3. ROADS TO BE DETERMINED BY THE DISTRICT ENGINEERING ADMINISTRATOR AFTER THE PROJECT IS LET

TOTAL LENGTH OF PROJECT: 1100.0000 MILES. COMPLETION DATE: 08/15/2004. DBE GOAL: 0.00%.

RANK	VENDOR NO./NAME	LOCATION	TOTAL BID	% OVER LOW BID
1	1AK001	AKCA, INC.	\$ 374,330.00	0.0000%
2	1SA017	SALEEM LAWN SERVICES, INC. (DBE)	\$ 399,696.00	0.0000%
3	1OG002	OGLESBY CONSTRUCTION, INC.	\$ 405,662.00	0.0000%
4	1PE010	PEEK SERVICE COMPANY, LLC	\$ 409,770.00	0.0000%
5	1RO002	ROADMARK CORPORATION	\$ 441,680.00	0.0000%

THIS IS TO CERTIFY THAT THIS IS A TRUE AND CORRECT COPY OF ALL
THE BIDS RECEIVED ON 03/09/04 FOR THIS PROJECT.
CONTRACT ADMINISTRATOR  DATE 4/9/04


APPROVED BY: Elizabeth S. Mabry
TITLE: EXECUTIVE DIRECTOR

VENDOR RANKING

*(4754.124B) ENGINEERING DISTRICT 4, SC FILE NO. 4754.124B, FED AID PROJECT NO. STP-PMD4(001), PCN 030763T. PROJECT CONSISTS OF TRAFFIC WORK INCLUDING REMOVING EXISTING SURFACE MOUNTED RAISED MARKERS, AND, PROVIDING AND APPLYING NEW SURFACE MOUNTED RAISED MARKERS ON, A TOTAL OF 765 MILES ON VARIOUS ROADS IN ENGINEERING AND DISTRICT 4. ON VARIOUS ROADS LOCATED IN ENGINEERING DISTRICT 4. ROADS TO BE DETERMINED BY THE DISTRICT ENGINEERING ADMINISTRATOR AFTER THE PROJECT IS LET

TOTAL LENGTH OF PROJECT: 765.0000 MILES. COMPLETION DATE: 08/15/2004. DBE GOAL: 0.00%.

RANK	VENDOR NO./NAME	LOCATION	TOTAL BID	% OVER LOW BID
1	1PE010	PEEK SERVICE COMPANY, LLC	\$ 188,232.00	0.0000%
2	1AK001	AKCA, INC.	\$ 204,530.00	0.0000%
3	1SA017	SALEEM LAWN SERVICES, INC. (DBE)	\$ 205,188.00	0.0000%
4	1RO002	ROADMARK CORPORATION	\$ 212,798.00	0.0000%
5	1OG002	OGLESBY CONSTRUCTION, INC.	\$ 225,760.00	0.0000%

THIS IS TO CERTIFY THAT THIS IS A TRUE AND CORRECT COPY OF ALL
THE BIDS RECEIVED ON 03/09/04 FOR THIS PROJECT.
CONTRACT ADMINISTRATOR  DATE 4/9/04

APPROVED BY: Elizabeth S. Mabry
TITLE: EXECUTIVE DIRECTOR

SOUTH CAROLINA DEPARTMENT OF TRANSPORTATION


DATE : 03/15/04

PAGE : 1

VENDOR RANKING

*(01.22041) ABBEVILLE, GREENWOOD & LAURENS COUNTIES, SC FILE NOS. 01.22041, 24.22041, 30.22041, PCN 012241M, 242241M, 302241M. PROJECT CONSISTS OF ROAD WORK INCLUDING CHIP SEAL SURFACING ON VARIOUS ROADS IN ABBEVILLE, AND GREENWOOD, & LAURENS COUNTIES.
TOTAL LENGTH OF PROJECT: 182.9400 MILES. COMPLETION DATE: 09/30/2004. DBE GOAL: 0.00%.

RANK	VENDOR NO./NAME	LOCATION	TOTAL BID	% OVER LOW BID
1	1CA005	CARNES SOUTH CAROLINA, INC.	\$ 1,104,265.20	0.0000%
2	1JS001	J.S. MYERS CO., INC.	\$ 1,239,449.34	0.0000%
3	1FA002	FAHRNER ASPHALT SEALERS, INC.	\$ 2,783,202.85	0.0000%


THIS IS TO CERTIFY THAT THIS IS A TRUE AND CORRECT COPY OF ALL
THE BIDS RECEIVED ON 03/09/04 FOR THIS PROJECT.
CONTRACT ADMINSTRATOR  DATE 4/9/04

APPROVED BY: Elizabeth S. Mabry
TITLE: EXECUTIVE DIRECTOR

VENDOR RANKING

*(1328.100B) CHESTERFIELD, KERSHAW COUNTY, SC FILE NOS. 1328.100B, FED AID PROJECT NO. BRT-BR88(021), PCN 025459B, 025459R. PROJECT CONSISTS OF BRIDGE & APPROACH WORK INCLUDING REPLACEMENT BRIDGE & APPROACH WORK INCLUDING CONSTRUCTION OF, A 638.000' BRIDGE WITH TYPE IV PRESTRESSED BEAM SPANS AND, BULB TEE BEAM SPANS ON SC 903 OVER BIG LYNCHES RIVER AND MANDATORY PRE-BID CONFERENCE. TOTAL LENGTH OF PROJECT: 0.7190 MILES. COMPLETION DATE: 11/30/2005. DBE GOAL: 7.00%.

RANK	VENDOR NO./NAME	LOCATION	TOTAL BID	% OVER LOW BID
1	1FL001	HBG FLATIRON, INC.	\$ 3,520,492.83	0.0000%
2	1DE003	DELLINGER, INC.	\$ 4,355,337.20	0.0000%
3	1UN002	UNITED CONTRACTORS, INC.	\$ 4,453,636.40	0.0000%
4	1SL002	SLOAN CONSTRUCTION CO., INC.	\$ 4,483,215.98	0.0000%
5	1CR007	CROWDER CONST. CO.	\$ 4,493,161.51	0.0000%
6	1CA007	CAROLINA BRIDGE CO.	\$ 5,017,284.14	0.0000%
7	1CA003	CAPE ROMAIN CONTRACTORS	\$ 5,059,233.56	0.0000%
8	1RE006	REPUBLIC CONTRACTING CORP.	\$ 5,179,114.70	0.0000%


THIS IS TO CERTIFY THAT THIS IS A TRUE AND CORRECT COPY OF ALL
THE BIDS RECEIVED ON 03/09/04 FOR THIS PROJECT.
CONTRACT ADMINISTRATOR  DATE 4/9/04

APPROVED BY: Elizabeth S. Mabry
TITLE: EXECUTIVE DIRECTOR

VENDOR RANKING

*(24.23041R1) GREENWOOD COUNTY, SC FILE NOS. 24.23041, PCN 242341MR1. PROJECT CONSISTS OF ROAD WORK INCLUDING REMOVAL OF RETAINING WALL AND GRADING ON ROAD S-24-0029. TOTAL LENGTH OF PROJECT: 0.0200 MILES. COMPLETION DATE: 06/30/2004. DBE GOAL: 0.00%.

RANK	VENDOR NO./NAME	LOCATION	TOTAL BID	% OVER LOW BID
1	1AD003	ADVANCE OUTDOOR SERVICES (DWBE)	\$ 69,640.00	0.0000%
2	1WH001	WHAM BROTHERS CONST., CO.	\$ 173,757.00	0.0000%
3	1LA010	LAZER CONSTRUCTION CO., INC.	\$ 190,980.00	0.0000%

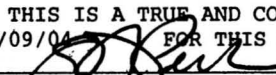
THIS IS TO CERTIFY THAT THIS IS A TRUE AND CORRECT COPY OF ALL
THE BIDS RECEIVED ON 03/09/04 FOR THIS PROJECT.
CONTRACT ADMINSTRATOR  DATE 4/9/04

APPROVED BY: Elizabeth S. Mabry
TITLE: EXECUTIVE DIRECTOR

VENDOR RANKING

*(26.171B) HORRY COUNTY, SC FILE NO. 26.171B, FED AID PROJECT NO. STP-HC88(001), PCN 030043T. PROJECT CONSISTS OF TRAFFIC WORK INCLUDING INSTALLATION OF INTELLIGENT TRANSPORTATION ELEMENTS AT AND VARIOUS LOCATIONS THROUGHOUT HORRY COUNTY. TOTAL LENGTH OF PROJECT: 0.0000 MILES. COMPLETION DATE: 05/31/2005. DBE GOAL: 5.00%.

RANK	VENDOR NO./NAME	LOCATION	TOTAL BID	% OVER LOW BID
1	1W0007	WORLD FIBER TECHNOLOGIES, INC.	\$ 1,554,395.04	0.0000%
2	1TR022	VIASYS SERVICES, INC.	\$ 1,865,687.69	0.0000%
3	1ME001	MASTEC NORTH AMERICA, INC.	\$ 1,911,877.60	0.0000%
4	1TR001	TRAFFIC CONTROL DEVICES, INC.	\$ 1,940,859.00	0.0000%
5	1ED001	EDDINS ELECTRIC CO., INC.	\$ 2,069,072.00	0.0000%


THIS IS TO CERTIFY THAT THIS IS A TRUE AND CORRECT COPY OF ALL
THE BIDS RECEIVED ON 03/09/04 FOR THIS PROJECT.
CONTRACT ADMINISTRATOR  DATE 4/9/04

APPROVED BY: Elizabeth S. Mabry
TITLE: EXECUTIVE DIRECTOR

VENDOR RANKING

*(40.527A) RICHLAND COUNTY, SC FILE NO. 40.527A, FED AID PROJECT NO. CAQ-CM40(004), PCN 018492T. PROJECT CONSISTS OF ROAD WORK INCLUDING US 321 INTERSECTION RELOCATION AT ROADS S-40-0511 AND AND S-40-0219. TOTAL LENGTH OF PROJECT: 0.3020 MILES. COMPLETION DATE: 08/31/2004. DBE GOAL: 15.00%.

RANK	VENDOR NO./NAME	LOCATION	TOTAL BID	% OVER LOW BID
1	1US004	U. S. GROUP, INCORPORATED	\$ 540,972.26	0.0000%
2	1CR001	C. R. JACKSON, INC.	\$ 697,194.88	0.0000%
3	1PL005	FLOWDEN CONSTRUCTION CO., INC.	\$ 1,269,017.30	0.0000%

THIS IS TO CERTIFY THAT THIS IS A TRUE AND CORRECT COPY OF ALL
THE BIDS RECEIVED ON 03/09/04 FOR THIS PROJECT
CONTRACT ADMINSTRATOR  DATE 4/9/04

APPROVED BY: Elizabeth S. Mabry
TITLE: EXECUTIVE DIRECTOR

SOUTH CAROLINA DEPARTMENT OF TRANSPORTATION

DATE : 03/15/04


PAGE : 1

VENDOR RANKING

*(43.143BR1) SUMTER COUNTY, SC FILE NOS. 43.143B, 43.153B, FAP NOS. NH-RFMT (227), STP-RFMT (300), PCN 029528MR1, 030161MR1. PROJECT CONSISTS OF ROAD WORK INCLUDING RESURFACING ON VARIOUS ROADS IN SUMTER COUNTY.

TOTAL LENGTH OF PROJECT: 7.2700 MILES. COMPLETION DATE: 08/31/2004. DBE GOAL: 8.00%.

RANK	VENDOR NO./NAME	LOCATION	TOTAL BID	% OVER LOW BID
1	1AP002 APAC-ATLANTIC, INCORPORATED	DARLINGTON, SC	\$ 1,082,184.87	0.0000%


THIS IS TO CERTIFY THAT THIS IS A TRUE AND CORRECT COPY OF ALL
THE BIDS RECEIVED ON 03/09/04 FOR THIS PROJECT.
CONTRACT ADMINISTRATOR  DATE 4/9/04

APPROVED BY: Elizabeth S. Mabry
TITLE: EXECUTIVE DIRECTOR

VENDOR RANKING

*(36.134BR1) NEWBERRY COUNTY, SC FILE NO. 36.134B, FAP NO. IM-IM36(002), PCN 029601RR1. PROJECT CONSISTS OF ROAD WORK INCLUDING LENGTHENING LANES AT I-26 AND SC 34 INTERCHANGE. TOTAL LENGTH OF PROJECT: 0.8330 MILES. COMPLETION DATE: 08/31/2004. DBE GOAL: 5.00%.

RANK	VENDOR NO./NAME	LOCATION	TOTAL BID	% OVER LOW BID
1	1SS001	S & S CONSTRUCTION OF ANDERSON (DWBE)	\$ 1,505,000.35	0.0000%
2	1US004	U. S. GROUP, INCORPORATED	\$ 1,771,795.76	0.0000%

THIS IS TO CERTIFY THAT THIS IS A TRUE AND CORRECT COPY OF ALL
THE BIDS RECEIVED ON 03/09/04 FOR THIS PROJECT.
CONTRACT ADMINSTRATOR  DATE 4/9/04


APPROVED BY: Elizabeth S. Mabry
TITLE: EXECUTIVE DIRECTOR

**THE FOLLOWING CONTRACTS
IN
THE HIGHWAY LETTING OF MARCH 9, 2004,
ARE
RECOMMENDED FOR REJECTION**

VENDOR RANKING

*(15.2000) COLLETON COUNTY, SC FILE NO. 15.2000, FED AID PROJECT NO. MGE-SWMA(006), PCN 026014R. PROJECT CONSISTS OF ROAD WORK INCLUDING US 17A INTERSECTION IMPROVEMENTS AT ROAD S-15-0021 (SYDNEY'S AND ROAD).TOTAL LENGTH OF PROJECT: 0.2830 MILES. COMPLETION DATE: 07/31/2004. DBE GOAL: 7.00%.

RANK	VENDOR NO./NAME	LOCATION	TOTAL BID	% OVER LOW BID
1	1US004	U. S. GROUP, INCORPORATED	\$ 511,554.76	0.0000%
2	1PL005	PLOWDEN CONSTRUCTION CO., INC.	\$ 689,884.91	0.0000%

THIS IS TO CERTIFY THAT THIS IS A TRUE AND CORRECT COPY OF ALL
THE BIDS RECEIVED ON 03/09/04 FOR THIS PROJECT.
CONTRACT ADMINISTRATOR  DATE 4/9/04

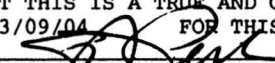
APPROVED BY: Elizabeth S. Mabry
TITLE: EXECUTIVE DIRECTOR

VENDOR RANKING

*(32.189BR1) LEXINGTON & RICHLAND COUNTIES, SC FILE NOS. 32.189B 40.183B, 40.184B, STATE PROJECT NO. SRP-S0SS, PCN 028597RR1, 028598RR1, 028599RR1. PROJECT CONSISTS OF ROAD WORK INCLUDING SHOULDER WIDENING AND PAVING ON ROAD S-32-0061 IN LEXINGTON AND COUNTY AND ROADS S-40-0216 & S-40-385 IN RICHLAND COUNTY ON

TOTAL LENGTH OF PROJECT: 3.8600 MILES. COMPLETION DATE: 06/30/2004. DBE GOAL: 0.00%.

RANK	VENDOR NO./NAME	LOCATION	TOTAL BID	% OVER LOW BID
1	1CR002 C. RAY MILES CONST. CO.	LUGOFF, SC	\$ 837,438.36	0.0000%

THIS IS TO CERTIFY THAT THIS IS A TRUE AND CORRECT COPY OF ALL
THE BIDS RECEIVED ON 03/09/04 FOR THIS PROJECT.
CONTRACT ADMINISTRATOR  DATE 4/9/04

APPROVED BY: Elizabeth S. Mabry
TITLE: EXECUTIVE DIRECTOR

**THE FOLLOWING CONTRACT
IN
THE HIGHWAY LETTING OF MARCH 19, 2004
DID NOT RECEIVE ANY BIDS**

SOUTH CAROLINA DEPARTMENT OF TRANSPORTATION

DATE : 03/15/04


PAGE : 1

VENDOR RANKING

*(13.123C) CHESTERFIELD COUNTY, SC FILE NOS. 13.123C, 13.128C, 13.153C, STATE PROJECT NOS. C-123C, C-128C, C-153C, PCN 028295R, 028297R, 028303R. PROJECT CONSISTS OF ROAD WORK INCLUDING ROADWAY IMPROVEMENTS ON ROAD S-13-1067 (HOLLY AVENUE),, S-13-1068 (GOODSON LANE), AND S-13-1074 (WINBURN LAKE ROAD). DBE SET-ASIDE CONTRACT. TOTAL LENGTH OF PROJECT: 1.5220 MILES. COMPLETION DATE: 09/30/2004. DBE GOAL: 0.00%.

RANK	VENDOR NO./NAME	LOCATION	TOTAL BID	% OVER LOW BID

NO BIDS RECEIVED				

THIS IS TO CERTIFY THAT THIS IS A TRUE AND CORRECT COPY OF ALL
THE BIDS RECEIVED ON 03/09/04 FOR THIS PROJECT.
CONTRACT ADMINISTRATOR  DATE 4/9/04


APPROVED BY: Elizabeth S. Mabry
TITLE: EXECUTIVE DIRECTOR

**THE FOLLOWING CONTRACTS
IN
THE HIGHWAY LETTING OF MARCH 19, 2004
HAVE
RECOMMENDATIONS PENDING**

VENDOR RANKING

*(08.151BR1) BERKELEY & CHARLESTON COUNTIES, SC FILE NOS. 08.151B,10.172B,10.175B, FAP NOS. STP-RFMT(289),NH-RFMT (303), STP-RFMT (290), PCN 030139MR1, 030142MR1, 030250MR1. PROJECT CONSISTS OF ROAD WORK INCLUDING RESURFACING ON US 17 IN BERKELEY COUNTY AND SC 642 & VARIOUS AND OTHER ROADS IN CHARLESTON COUNTY. TOTAL LENGTH OF PROJECT: 3.9600 MILES. COMPLETION DATE: 09/30/2004. DBE GOAL: 6.00%.

RANK	VENDOR NO./NAME	LOCATION	TOTAL BID	% OVER LOW BID
1	1BA007	BANKS CONST. CO.	\$ 3,492,928.67	0.0000%
2	1SA007	SANDERS BROTHERS CONST.CO., INC	\$ 4,082,318.62	0.0000%


THIS IS TO CERTIFY THAT THIS IS A TRUE AND CORRECT COPY OF ALL
THE BIDS RECEIVED ON 03/09/04 FOR THIS PROJECT.
CONTRACT ADMINISTRATOR  DATE 4/9/04

APPROVED BY: Elizabeth S. Mabry
TITLE: EXECUTIVE DIRECTOR

VENDOR RANKING

*(32.212BR1) LEXINGTON COUNTY, SC FILE NOS. 32.212B & 32.214B, FED AID PROJECT NOS. NH-RFMT (297), STP-RFMT (295), PCN 030156MR1, 030158MR1. PROJECT CONSISTS OF ROAD WORK INCLUDING RESURFACING OF VARIOUS ROADS IN LEXINGTON COUNTY. TOTAL LENGTH OF PROJECT: 8.2600 MILES. COMPLETION DATE: 09/30/2004. DBE GOAL: 10.00%.

RANK	VENDOR NO./NAME	LOCATION	TOTAL BID	% OVER LOW BID
1	1CR001	C. R. JACKSON, INC.	\$ 1,929,202.62	0.0000%
2	1SL002	SLOAN CONSTRUCTION CO., INC.	\$ 2,157,716.58	0.0000%

THIS IS TO CERTIFY THAT THIS IS A TRUE AND CORRECT COPY OF ALL
THE BIDS RECEIVED ON 03/09/04 FOR THIS PROJECT.
CONTRACT ADMINISTRATOR  DATE 4/9/04

APPROVED BY: Elizabeth S. Mabry
TITLE: EXECUTIVE DIRECTOR



South Carolina
Department of Transportation

April 9, 2004

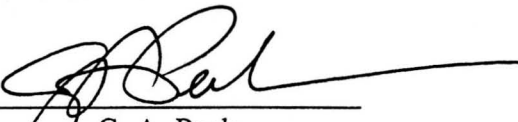
MEMORANDUM TO: D. H. Freeman, State Highway Engineer

SUBJECT: Special Highway Letting of March 16, 2004

Pursuant to newspaper advertisements on February 2, 2004, and February 9, 2004, for **THREE (3)** contracts, the Department received **EIGHTEEN (18)** bids in the **Highway Letting of March 16, 2004**.

THREE (3) contracts are recommended for **AWARD**.

Summary and bid tabulations are attached.



G. A. Peck
Contracts Engineer

April 9, 2004

RECOMMENDED FOR AWARD

The following **TEN (10)** contracts in the Highway Letting of **March 16, 2004**, are recommended for **AWARD** without the need for further concurrence or approval from the Federal Highway Administration or County Transportation Committees:

<u>COUNTY</u>	<u>SC FILE NO.</u>	<u>COMMISSION DISTRICT</u>
DISTRICT 5	4755.123B	1, 5, 6
DISTRICT 6	4756.123B	1, 2, 6
DISTRICT 7	4757.122B	2, 6

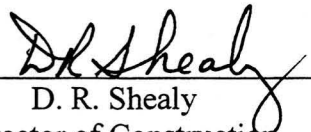
April 9, 2004

Submitted By:




G. A. Peck
Contracts Engineer

Recommended By:



D. R. Shealy
Director of Construction

Approved By:



D. H. Freeman
State Highway Engineer

Date: 4/13/04

**THE FOLLOWING CONTRACTS
IN
THE HIGHWAY LETTING OF MARCH 16, 2004
ARE
RECOMMENDED FOR AWARD**

*(4755.123B) ENGINEERING DISTRICT 5, SC FILE NO. 4755.123B, FAP NO. STP-PMD5(001), PCN 030764T. PROJECT CONSISTS OF TRAFFIC WORK INCLUDING REMOVING EXISTING SURFACE MOUNTED RAISED MARKERS, AND, PROVIDING AND APPLYING NEW SURFACE MOUNTED RAISED MARKERS ON, A TOTAL OF 1000 MILES ON VARIOUS ROADS IN ENGINEERING AND DISTRICT 5. ON VARIOUS ROADS LOCATED IN ENGINEERING DISTRICT 5. ROADS TO BE DETERMINED BY THE DISTRICT ENGINEERING ADMINISTRATOR AFTER THE PROJECT IS LET

TOTAL LENGTH OF PROJECT: 000.0000 MILES. COMPLETION DATE: 08/15/2004. DBE GOAL: 0.00%.

RANK	VENDOR NO./NAME	LOCATION	TOTAL BID	% OVER LOW BID
1	10G002	OGLESBY CONSTRUCTION, INC.	\$ 278,900.00	100.0000%
2	1SA017	SALEEM LAWN SERVICES, INC. (DBE)	\$ 289,371.00	103.7544%
3	1AC003	ACCENT STRIPE, INC.	\$ 309,020.00	110.7996%
4	1RO002	ROADMARK CORPORATION	\$ 311,491.00	111.6856%
5	1PE010	PEEK SERVICE COMPANY, LLC	\$ 348,130.00	124.8225%
6	1AK001	AKCA, INC.	\$ 447,750.00	160.5414%

THIS IS TO CERTIFY THAT THIS IS A TRUE AND CORRECT COPY OF ALL
THE BIDS RECEIVED ON 03/16/04 FOR THIS PROJECT.
CONTRACT ADMINISTRATOR L.A. Beck DATE 4/9/04

APPROVED BY: Elizabeth S. Mabry
TITLE: EXECUTIVE DIRECTOR

*(4756.123B) ENGINEERING DISTRICT 6, SC FILE NO. 4756.123B, FAP NO. STP-PMD6(001), PCN 030765T. PROJECT CONSISTS OF TRAFFIC WORK INCLUDING REMOVING EXISTING SURFACE MOUNTED RAISED MARKERS, AND, PROVIDING AND APPLYING NEW SURFACE MOUNTED RAISED MARKERS ON, A TOTAL OF 710 MILES ON VARIOUS ROADS IN ENGINEERING AND DISTRICT 6. ON VARIOUS ROADS LOCATED IN ENGINEERING DISTRICT 6. ROADS TO BE DETERMINED BY THE DISTRICT ENGINEERING ADMINISTRATOR AFTER THE PROJECT IS LET

TOTAL LENGTH OF PROJECT: 710.0000 MILES. COMPLETION DATE: 08/15/2004. DBE GOAL: 0.00%.

RANK	VENDOR NO./NAME	LOCATION	TOTAL BID	% OVER LOW BID
1	1SA017	SALEEM LAWN SERVICES, INC. (DBE)	JACKSONVILLE, FL	\$ 207,255.00 100.0000%
2	1OG002	OGLESBY CONSTRUCTION, INC.	NORWALK, OH	\$ 221,020.00 106.6416%
3	1RO002	ROADMARK CORPORATION	DURHAM, NC	\$ 234,175.00 112.9888%
4	1AC003	ACCENT STRIPE, INC.	ORCHARD PARK, NY	\$ 246,385.00 118.8801%
5	1PE010	PEEK SERVICE COMPANY, LLC	COLUMBIA, SC	\$ 249,550.00 120.4072%
6	1AK001	AKCA, INC.	PLANT CITY, FL	\$ 321,070.00 154.9154%

THIS IS TO CERTIFY THAT THIS IS A TRUE AND CORRECT COPY OF ALL
THE BIDS RECEIVED ON 03/16/04 FOR THIS PROJECT.
CONTRACT ADMINISTRATOR D.A. Beck DATE 4/9/04

APPROVED BY: Elizabeth S. Mabry
TITLE: EXECUTIVE DIRECTOR

*(4757.122B) ENGINEERING DISTRICT 7, SC FILE NO. 4757.122B, FAP NO. STP-PMD7(001), PCN 030766T. PROJECT CONSISTS OF TRAFFIC WORK INCLUDING REMOVING EXISTING SURFACE MOUNTED RAISED MARKERS, AND, PROVIDING AND APPLYING NEW SURFACE MOUNTED RAISED MARKERS ON, A TOTAL OF 600 MILES ON VARIOUS ROADS IN ENGINEERING AND DISTRICT 7. ON VARIOUS ROADS LOCATED IN ENGINEERING DISTRICT 7. ROADS TO BE DETERMINED BY THE DISTRICT ENGINEERING ADMINISTRATOR AFTER THE PROJECT IS LET

TOTAL LENGTH OF PROJECT: 600.0000 MILES. COMPLETION DATE: 08/15/2004. DBE GOAL: 0.00%.

RANK	VENDOR NO./NAME	LOCATION	TOTAL BID	% OVER LOW BID
1	1AC003	ACCENT STRIPE, INC.		
2	1OG002	OGLESBY CONSTRUCTION, INC.		
3	1SA017	SALEEM LAWN SERVICES, INC. (DBE)		
4	1RO002	ROADMARK CORPORATION		
5	1PE010	PEEK SERVICE COMPANY, LLC		
6	1AK001	AKCA, INC.		
		ORCHARD PARK, NY	\$ 129,212.00	100.0000%
		NORWALK, OH	\$ 139,886.00	108.2608%
		JACKSONVILLE, FL	\$ 140,418.00	108.6726%
		DURHAM, NC	\$ 147,675.00	114.2889%
		COLUMBIA, SC	\$ 152,254.00	117.8327%
		PLANT CITY, FL	\$ 215,095.00	166.4667%

THIS IS TO CERTIFY THAT THIS IS A TRUE AND CORRECT COPY OF ALL
THE BIDS RECEIVED ON 03/16/04 FOR THIS PROJECT
CONTRACT ADMINISTRATOR D. G. Fick DATE 4/9/04

APPROVED BY: Elizabeth S. Mabry
TITLE: EXECUTIVE DIRECTOR