

Dave Bower
Traffic Eng.



Minutes

Department of Transportation Commission

Meeting of

March 24, 2005

A handwritten signature, possibly "P", enclosed in an oval shape.

MINUTES
DEPARTMENT OF TRANSPORTATION COMMISSION
March 24, 2005
Table of Contents

	Roll Call	<u>Page</u>
Section 1	Minutes – Meeting of February 17, 2005	1
Section 2	Consultant – Engineering Services District #6	1
Section 3	State Highway System, Road Sections Removed	1
Section 4	Highway Construction Lettings	1
Section 5	Report of the Invitations and Resolutions Committee	2
Section 6	Report of the Legislative Committee	2
Section 7	Report of the Mass Transit Committee	2
Section 8	Report of the Finance and Administration Committee	2
Section 9	US 278 Project in Beaufort County	2
Section 10	Cooper River Bridge Demolition Project	3
Section 11	2005 Preliminary Earmarks	3
Section 12	Endorsement of Executive Director	3
Section 13	Independent Evaluation of Department Operations	3
Section 14	Adjourn	3

MINUTES

DEPARTMENT OF TRANSPORTATION OF SOUTH CAROLINA

March 24, 2005

The regular monthly meeting of the Department of Transportation Commission was held in the Commission Room of the Headquarters Building in Columbia, South Carolina at 10:00 a.m. on March 24, 2005. In compliance with the Freedom of Information Act, the news media was advised in writing of the time, date and place of this meeting.

Present

Tee Hooper, Chairman, Presiding
Marion Carnell
John N. Hardee
Robert W. Harrell, Sr.
Bobby Jones
J. M. "Moot" Truluck
Bud Turner

Absent

Also Present: Elizabeth S. Mabry, Executive Director

SECTION 1: The Minutes for the meeting of February 17, 2005; copies of which had been previously mailed to each member of the Commission, were approved.

SECTION 2: The Commission unanimously passed a motion authorizing the Department to advertise and select engineering firms to provide construction engineering and construction inspection (CE/CI) services in District 6 on an "on call" and "as needed" basis, as shown in detail in the Appendix.

SECTION 3: The Commission unanimously passed a motion approving the action of the Department in removing roads from the State Highway System, as shown in detail in the Appendix.

SECTION 4: The Commission unanimously passed a motion approving the action of the Department concerning projects in the July 13, 2004, December 14, 2004 and February 8, 2005 lettings, as shown in detail in the Appendix.

SECTION 5: Commissioner Jones reported for the Invitations and Resolutions Committee. Commissioner Jones made a motion that the Commission approve the following recommendations of the Committee. Commissioner Harrell seconded and the Commission unanimously approved:

- Rename the Earl Morris Highway, SC 153 in Anderson and Pickens Counties – SC Highway 153
- Concurrent resolution from the General Assembly to name the Little River Bridge on SC 560 in Laurens County the "James Williams Memorial Bridge"
- Concurrent Resolution of the General Assembly to name the Lynches River southbound bridge on Highway 52 between Effingham and Lake City the "Joesph C. Rodgers Bridge".
- Name the District One Engineering Office Building the "James B. Cagney Building".
- Recommend that the Commission begin each meeting with a prayer.
- Recommend that the Commission go on record supporting Senate Bill 1, the primary seat belt law.

R&P 41
UPPATED

✓ (172)
✓ (173)

SECTION 6: Commissioner Harrell reported for the Legislative Committee and reported that items covered in the meeting included the state bill regarding highway funding and the federal bill regarding highway funding. Mr. Harrell also requested that the Resolutions Committee prepare a resolution for Miss South Carolina thanking her for attending the Legislative Committee meeting as well as thanking her for her offer to be a spokesman for highway safety and to appear on behalf of the Department with messages to the public about highway safety.

SECTION 7: Commissioner Hardee reported for the Mass Transit Committee. The proposed funding budget was presented to the Committee. The Committee requests that a Commission Workshop on Mass Transit funding be conducted prior to the April Commission meeting. The Committee recommended the establishment of a coordinating council for South Carolina to administer and coordinate transportation services in the State.

SECTION 8: Commissioner Carnell reported for the Finance and Administration Committee. The Committee received a briefing on DOT finances and a status report on the office renovations/relocations. It was noted that the Hartgen Report ranks South Carolina number three in the nation for effective and efficient use of resources.

SECTION 9: On motion of Commissioner Hardee, seconded by Commissioner Truluck, the Commission unanimously passed a motion authorizing the Department to proceed as expeditiously as possible with the original widening plan for US 278 Beaufort County.

SECTION 9: On motion of Commissioner Truluck seconded by Commissioner Harrell, the Commission unanimously passed a motion approving the recommendation of the Department to award a contract for the Cooper River Demolition Project to proposer "A" for \$59,595,000. The Commission also approved the recommendation for the staff to continue to seek other funds as the project proceeds and for the Commission and DOT to be prepared to add federal or state funds if necessary to complete the project.

SECTION 10: On motion of Commissioner Harrell, seconded by Commissioner Hardee, the Commission unanimously passed a motion approving the list of preliminary 2005 earmarks, with the exception of the Briggs-Delaine-Pearson Connector in Calhoun/Clarendon Counties and the Harden Street project in Richland County. The list is shown in detail in the Appendix.

SECTION 11: On motion of Commissioner Turner, seconded by Commissioner Hardee, the Commission unanimously passed a motion to go into Executive Session:

EXECUTIVE SESSION

OPEN SESSION

Chairman Hooper reported that no action was taken in Executive Session.

SECTION 12: On motion of Commissioner Turner, seconded by Commissioner Truluck, the Commission unanimously passed a motion publicly supporting Executive Director Mabry.

SECTION 13: On motion of Commissioner Carnell, seconded by Commissioner Hardee, the Commission unanimously passed a motion requesting an independent evaluation of the Department operations.

SECTION 14 There being no further business to come before the Commission, the meeting was adjourned at 1:11 p.m.

Tee Hooper, Chairman
Presiding



South Carolina Department of Transportation

Appendix

Department of Transportation Commission

Meeting of

March 24, 2005

Professional Services Recommendations

March 24, 2005

The following sheets include recommendations for the Department to utilize professional consulting firms to provide various services, which may include design, right of way acquisitions, construction engineering and inspection, or other associated services. The Department requests approval from the Commission to advertise, select and negotiate for these necessary services.

Recommendations – March 2005

Request for Professional Engineering Services

The Department requests Commission approval to advertise and select engineering firms to provide construction engineering and construction inspection (CE/CI) services in District 6 on an “on-call” and “as needed” basis. Contracts will be for a period of three years. Services will be performed on those projects which the Department does not have adequate staff and/or expertise to perform in-house.

**REQUEST FOR PROFESSIONAL ENGINEERING SERVICES FOR WEIGH
STATION IMPROVEMENT PROJECTS STATEWIDE
(COMMISSION DIST. 1-6)**

The South Carolina Department of Transportation (SCDOT) requests Commission approval to advertise and select a consulting firm for the purpose of providing engineering services to assist with the development of weigh station improvement projects statewide. SCDOT in partnership with South Carolina Department of Public Safety (SCDPS) intends to enhance commercial vehicle size, weight and safety enforcement capabilities in South Carolina. SCDOT and SCDPS staffs have limited experience with current weigh-in-motion and other commercial vehicle monitoring technologies and require the assistance of an engineering consultant proficient with these technologies.

Removal of Roads From State Highway Secondary System

The Department recommends Commission approval for the removal of certain sections of secondary roads from the State Highway Secondary System. These sections of roads may be removed for one of the following reasons:

1. Abandonment of Relocated Section of Highway
2. Deletions and Removal of Roads from State Secondary System - Roads may be deleted and removed from secondary system by exchanging for equal or less mileage or roads, which have a higher traffic importance. Ownership reverts to local government having jurisdiction (city or county). Approval of deletion or removal by local government is not required.
3. Abandonment of Right-of-way - Right-of-way may be abandoned if it is determined that the right-of-way is not required for right-of-way proposes or if the right-of-way is not needed for Department purposes.
4. Court Order

Detailed information concerning each of these requests is attached.

ORIGINAL VPRATN

REMOVAL OF ROADS FROM STATE HIGHWAY SECONDARY SYSTEM

It is recommended the Commission remove the following sections of road from the State Highway System as follows:

Addition Number

Description

Horry County

26

(Commissioner Harrell, Sr. – District #1)

- | | | |
|---------------|---|---|
| Portion of 28 | X | South First Street in Myrtle Beach from U.S. Route 17 Business to SC 73 – approximately 0.23 mile (Designated <u>S-326</u>); also Ocean Boulevard from S-326 (S. First Street) to S-88 (9 th Avenue N) – approximately 0.76 mile (Designated <u>SC 73</u>) Total Mileage approximately 0.99 mile (Added to System 12-1-1940) |
| 36 | X | A spur road at Myrtle Beach from First Street along Ocean Drive to Spivey's Pavilion
- approximately 0.25 miles
(Designated <u>SC 73</u>)
(Added to System 9-1-1941) |
| Portion of 53 | X | Ocean Boulevard from S-80 (Porcher Avenue) southwesterly to S-69 (30 th Avenue N.)
- approximately 1.81 miles
(Designated <u>SC 73</u>)
(Added to System 9-20-1945) |
| Portion of 69 | X | Ocean Boulevard from S-69 (30 th Avenue N) southwesterly to S-88 (9 th Avenue N)
- approximately 1.55 miles
(Designated <u>SC 73</u>)
(Added to System 2-19-1947) |
| 83 | X | In Myrtle Beach from Road 36 southwesterly along Ocean Boulevard to and along Last Street connecting with U.S. Route 17
- approximately 2.0 miles
(Designated <u>SC 73</u>)
(Added to System 7-17-1947)
(S-28 and S-83 was changed to SC Route 73 by Letter) |

REMOVAL OF ROADS FROM STATE HIGHWAY SECONDARY SYSTEM

It is recommended the Commission remove the following sections of road from the State Highway System as follows:

Addition Number

Description

Horry County continued

(Commissioner Harrell, Sr. – District #1)

- | | |
|----------------|--|
| Portion of 114 | X
Section of road from U.S. Route 17 Business to end
- approximately 0.83 mile
(Designated S-114)
(Added to System 2-16-1950)
(Portion removed 4-20-1995) |
| 122 | X
A spur road in Myrtle Beach consisting of South Ocean Boulevard
from Road No. 83 southwesterly
- approximately 0.4 mile
(Designated S-28)
(Added to System 6-15-1950) |
| 138 | X
Ocean Boulevard from a point 0.05 mile southwest of S-80 northeasterly
Seventy Ninth Avenue N – approximately 1.35 miles (Designated SC 73); Ocean
Boulevard in Myrtle Beach from 79 th Avenue North northeasterly to Road S-197 –
approximately 0.49 mile (Designated S-286); and also from Road S-197
northeasterly to U.S. Route 17 Business – approximately 0.45 mile (Designated S-
287) Total Mileage approximately 2.29 miles
(Added to System 1-18-1951)
(SC 73 was added by Letter dated 4-2-1957; Portion was changed from SC 73 to S-
286 and S-287 by the Commission on 2-24-1999) |
| 197 | ✓
Section of road from a point at or near the eastern terminus of Road 114
southwesterly to Road 138
- approximately 0.50 mile
(Designated S-197)
(Added to System 2-25-1954) |

REMOVAL OF ROADS FROM STATE HIGHWAY SECONDARY SYSTEM

It is recommended the Commission remove the following sections of road from the State Highway System as follows:

Addition Number

Description

Horry County continued

(Commissioner Harrell, Sr. – District #1)

- | | | |
|----------------|---|--|
| Portion of 293 | X | Second Avenue South in Myrtle Beach from SC 73 southeasterly
- approximately 0.04 mile
(Designated <u>S-293</u>)
(Added to System 9-19-1957)
(1 st Revision 1-16-1958)
(2 nd Revision 2-17-1984) |
| Portion of 297 | X | Seventieth Avenue North in Myrtle Beach from SC 73 southeasterly to
end of street
- approximately 0.07 mile
(Designated <u>S-297</u>)
(Added to System 9-19-1957) |
| Portion of 299 | X | Seventy-Seventh Avenue North in Myrtle Beach from SC 73 southeasterly
- approximately 0.18 mile
(Designated <u>S-299</u>)
(Added to System 9-19-1957) |
| 368 | X | Seventy Second Avenue in Myrtle Beach from Ocean Boulevard southerly
- approximately 0.06 mile
(Designated <u>S-357</u>)
(Added to System 10-21-1959) |
| 374 | X | Seventy-eight Avenue (really 79 th Avenue N) in Myrtle Beach from Porcher Street
to North Ocean Boulevard
- approximately 0.1 mile
(Designated <u>SC 73</u>)
(Added to System 2-18-1960)
(Changed from S-374 to SC 73 by the Commission on 2-24-1999) |

REMOVAL OF ROADS FROM STATE HIGHWAY SECONDARY SYSTEM

It is recommended the Commission remove the following sections of road from the State Highway System as follows:

Addition Number

Description

Horry County continued

(Commissioner Harrell, Sr. – District #1)

- | | | |
|----------------|---|--|
| 413 | X | Beach Drive in Myrtle Beach from 77 th Avenue North to 82 nd Avenue North
- approximately 0.4 mile
(Designated S-413)
(Added to System 9-15-1960) |
| 417 | X | Second Avenue in Myrtle Beach from Ocean Boulevard southeasterly
- approximately 0.10 mile
(Designated S-417)
(Added to System 9-15-1960) |
| Portion of 531 | X | Seventy Fifth Avenue in Myrtle Beach from SC 73 southeasterly
- approximately 0.15 mile
(Designated S-531)
(Added to System 4-19-1962) |
| 658 | X | Wildwood Trail northeast of Myrtle Beach from S-197 to Dunes Drive
- approximately 0.50 mile
(Designated S-658)
(Added to System 7-15-1965) |
| 677 | X | First Avenue South in Myrtle Beach from Ocean Boulevard southerly
- approximately 0.02 mile
(Designated S-326)
(Added to System 8-19-1965) |
| 678 | X | First Avenue North in Myrtle Beach from Ocean Boulevard southeasterly
- approximately 0.03 mile
(Designated S-678)
(Added to System 8-19-1965) |

REMOVAL OF ROADS FROM STATE HIGHWAY SECONDARY SYSTEM

It is recommended the Commission remove the following sections of road from the State Highway System as follows:

Addition Number

Description

Horry County continued

(Commissioner Harrell, Sr. – District #1)

- | | | |
|------|---|---|
| 690 | X | Sixth Avenue South in Myrtle Beach from Ocean Boulevard southeasterly to end of street
- approximately 0.02 mile
(Designated S-541)
(Added to System 8-19-1965) |
| 691 | X | Eighth Avenue South in Myrtle Beach from Ocean Boulevard southeasterly to end of street
- approximately 0.03 mile
(Designated S-826)
(Added to System 8-19-1965) |
| 692 | X | Ninth Avenue in Myrtle Beach from Ocean Boulevard southeasterly to end of street
- approximately 0.03 mile
(Designated S-317)
(Added to System 8-19-1965) |
| 693 | X | Seventy-first Avenue North in Myrtle Beach from Ocean Boulevard southeasterly to end of street
- approximately 0.05 mile
(Designated S-693)
(Added to System 8-19-1965) |
| 1166 | X | Ocean Boulevard at Myrtle Beach from the present terminus of Road S-138 southwesterly and northerly to Route 73
- approximately 0.65 mile
(Designated SC 73)
(Added to System 9-21-1978)
(S-138 was changed to SC Route 73 by letter dated 8-20-1979) |

REMOVAL OF ROADS FROM STATE HIGHWAY SECONDARY SYSTEM

It is recommended the Commission remove the following sections of road from the State Highway System as follows:

Addition Number

Description

Horry County continued

(Commissioner Harrell, Sr. – District #1)

1381

X

79th Avenue North in Myrtle Beach from U.S. Route 17 Business southerly to Road S-373 (Porcher Avenue)
- approximately 0.1 mile
(Designated SC 73)
(Added to System 2-24-1999)

Note: The above road removals are recommended as part of an agreement between the SCDOT and the City of Myrtle Beach to remove all of SC 73 (Ocean Boulevard) and several Secondary Roads along SC 73, which end at the beach. The City of Myrtle Beach will accept maintenance responsibility for these sections and it qualifies under the Abandonment of Right-of-Way portion of the law. As part of the agreement, the road mileage cap will be lowered by 4.60 miles and the roads transferred to the City of Myrtle Beach.

Present Mileage: 978.21
Change: (4.60)
New Mileage: 973.61

Present Cap: 973.77
Change: (4.60)
New Cap: 969.17

HIGHWAY LETTINGS

March 24, 2005 – Commission

July 13, 2004 (Revisions)

December 14, 2004

February 8, 2005


The following pages include information on Highway Lettings



South Carolina
Department of Transportation

February 22, 2005

MEMORANDUM

TO: Tony L. Chapman, Acting State Highway Engineer
FROM: G. A. Peck, Contracts Engineer 
RE: Highway Letting of July 13, 2004
Revised Recommendations for SC File No. 36.140BR2

The recommendation to award the contract for SC File No. 36.140BR2 in the Highway Letting of July 13, 2004, is hereby revised. The recommendation to award the contract to the low bidder, Lanier Construction Co., Inc., was part of the Recommendation Memorandum dated August 9, 2004; however, the contractor has refused to execute the contract. The recommendation is now changed to REJECTION OF THE BID on this contract.

Summary and bid tabulation is attached.

File: CAd/GAP



February 22, 2005

REVISION TO RECOMMENDATION DATED AUGUST 9, 2004

The following contract in the Highway Letting of July 13, 2004, was previously recommended to be awarded to the low bidder. The previous recommendation, included in the Recommendation Memorandum dated August 9, 2004, is hereby rescinded. The new recommendation is **REJECTION OF THE BID** on this contract.


COUNTY	SC FILE NO.	CONGRESS. DISTRICT
NEWBERRY	36.140BR2	2

REASON: The contractor has refused to execute the contract.


Submitted By


G. A. Peck
Contracts Engineer

Recommended By:


D. R. Shealy
Director of Construction

Approved By:


Tony L. Chapman
Acting State Highway Engineer


Date: 2/25/05

THE RECOMMENDATION FOR
THE FOLLOWING CONTRACT IS
REJECTION OF THE BID.

VENDOR RANKING

*(36.140BR2) NEWBERRY COUNTY, SC FILE NOS. 36.140BR2, FED AID PROJECT NO. STP-CS36(003), PCN 030056MR2. PROJECT CONSISTS OF ROAD WORK INCLUDING PATCHING, CHIP SEAL, AND RESURFACING ON VARIOUS ROADS IN AND NEWBERRY COUNTY. TOTAL LENGTH OF PROJECT: 29.5100 MILES. COMPLETION DATE: 11/30/2005. DBE GOAL: 13.00%.

RANK	VENDOR NO./NAME	LOCATION	TOTAL BID	% OVER LOW BID
1	1LA007 LANIER CONSTRUCTION CO., INC.	GASTON, SC	\$ 1,085,630.95	0.0000%

THIS IS TO CERTIFY THAT THIS IS A TRUE AND CORRECT COPY OF ALL
THE BIDS RECEIVED ON 07/13/04 FOR THIS PROJECT.
CONTRACT ADMINISTRATOR  DATE 8/9/04

APPROVED BY: Elizabeth S. Mabry
TITLE: EXECUTIVE DIRECTOR



South Carolina
Department of Transportation

MEMORANDUM

TO: Tony L. Chapman, Acting State Highway Engineer
FROM: G. A. Peck, Contracts Engineer
DATE: January 5, 2005
RE: Recommendation from the Highway Letting of December 14, 2004

Pursuant to newspaper advertisements on November 8, 2004, and November 15, 2004, for this contract from the Highway Letting of December 14, 2004, the Department received six (6) bids.

This contract is recommended for award.

Summary and bid tabulations is attached.

Attachments

File:CAAd/GAP



**SUMMARY OF ONE CONTRACT
FROM
HIGHWAY LETTING OF DECEMBER 14, 2004**


RECOMMENDED FOR AWARD

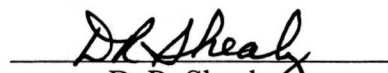
The following **ONE (1)** contract from the Highway Letting of December 14, 2004, is
**RECOMMENDED FOR AWARD SUBJECT TO CONCURRENCE OF THE
FEDERAL HIGHWAY ADMINISTRATION:**


COUNTY	SC FILE NO.	CONGRESS. DISTRICT
COLLETON & JASPER	15.100B & 27.29051	2


Submitted By:

Recommended By:


G. A. Peck
Contracts Engineer


D. R. Shealy
Director of Construction

 Approved By:


Tony L. Chapman
Acting State Highway Engineer

Date: 2/16/05

THE FOLLOWING CONTRACT
FROM
THE HIGHWAY LETTING OF DECEMBER 14, 2004
IS
RECOMMENDED FOR AWARD

VENDOR RANKING

*(15.100B) COLLETON COUNTY, SC FILE NOS. 15.100B & 27.29051, FED AID PROJECT NOS. IM-IM15(001), PPP-PP05, PCN 024684R, 032989R.
PROJECT CONSISTS OF ROAD WORK INCLUDING INTERSTATE REHABILITATION WORK ON INTERSTATE I-95 FROM MP 62, TO MP 68.8 NBL /
SBL IN COLLETON COUNTY AND PATCHING ON INTERSTATE I-95 FROM MP 4.01 TO MP 33.9 IN JASPER COUNTY.

TOTAL LENGTH OF PROJECT: 27.6900 MILES. COMPLETION DATE: 11/30/2005. DBE GOAL: 1.00%.

RANK	VENDOR NO./NAME	LOCATION	TOTAL BID	% OVER LOW BID	
1	1CA023	CAUSIE CONTRACTING, INC.	MASON, MI	\$ 5,851,224.73	100.0000%
2	1CO019	COSTELLO INDUSTRIES, INC.	NEWINGTON, CT	\$ 6,127,317.05	104.7185%
3	1AP003	APAC-SOUTHEAST, INC.	GREENVILLE, SC	\$ 6,217,800.48	106.2649%
4	1IO001	IOWA EROSION CONTROL, INC.	VICTOR, IA	\$ 6,401,209.87	109.3995%
5	1GI002	GILBERT SOUTHERN CORP.	PEACHTREE, GA	\$ 6,407,306.55	109.5037%
6	1CR002	C. RAY MILES CONST. CO.	LUGOFF, SC	\$ 9,177,527.80	156.8480%

THIS IS TO CERTIFY THAT THIS IS A TRUE AND CORRECT COPY OF ALL
THE BIDS RECEIVED ON 12/14/04 FOR THIS PROJECT.
CONTRACT ADMINISTRATOR [Signature] DATE 01/05/05

APPROVED BY: Elizabeth S. Mabry
TITLE: EXECUTIVE DIRECTOR

MEMORANDUM

TO: Tony L. Chapman, Acting State Highway Engineer
FROM: G. A. Peck, Contracts Engineer *GA*
DATE: March 4, 2005
RE: Contracts from the Highway Letting of February 8, 2005

Pursuant to newspaper advertisements on January 10, 2005 and January 17, 2005, for Nineteen (19) of Twenty-Seven (27) contracts from the February 8, 2005, Highway Letting, the Department received Forty-Four (44) bids.

Fifteen (15) contracts are recommended for award.

One (1) contract is recommended for rejection of all bids.

Three (3) contracts were removed from the letting before bids were received.

Summary and bid tabulations are attached.

Attachments

File:CAD/GAP



**SUMMARY OF NINETEEN CONTRACTS
FROM
HIGHWAY LETTING OF FEBRUARY 8, 2005**

RECOMMENDED FOR AWARD

The following **EIGHT (8)** contracts from the Highway Letting of February 8, 2005, are recommended for award without the need for further concurrence or approval from the Federal Highway Administration or County Transportation Committees:

COUNTY	SC FILE NO.	CONGRESS. DISTRICT
AIKEN & LEXINGTON	02.20051R1 & 32.20051R1	2 & 3
BEAUFORT, BERKELEY, CHARLESTON, COLLETON, DORCHESTER, & JASPER	07.7905.01R1, 08.7905.01R1, 10.7905.01R1, 15.7905.01R1, 18.7905.01R1, & 27.7905.01R1	1, 2, & 6
BERKELEY	08.155B.01	1
GEORGETOWN & HORRY	22.131BR1 & 26.192BR1	1 & 6
KERSHAW, LEXINGTON, & RICHLAND	28.20051R1, 32.200052R1, & 40.20051R1	2, 5, & 6
LEXINGTON	32.154B	2
SPARTANBURG	42.143B, 42.143B.01, & 42.143B.02	4
SUMTER	43.142B	5

RECOMMENDED FOR AWARD

The following **TWO (2)** contracts from the Highway Letting of February 8, 2005, are **RECOMMENDED FOR AWARD SUBJECT TO CONCURRENCE OF THE FEDERAL HIGHWAY ADMINISTRATION:**

COUNTY	SC FILE NO.	CONGRESS. DISTRICT
ALLENDALE, BAMBERG, CALHOUN, & ORANGEBURG	03.135BR2, 05.118BR2, 09.142BR2, & 38.164BR2	2 & 6
SPARTANBURG	42.196B	4

RECOMMENDED FOR AWARD

The following **FIVE (5)** contracts from the Highway Letting of February 8, 2005, are **RECOMMENDED FOR AWARD SUBJECT TO APPROVAL BY THE RESPECTIVE TRANSPORTATION COMMITTEES:**

COUNTY	SC FILE NO.	CONGRESS. DISTRICT
CLARENDON & ORANGEBURG	14.105C & 38.114C	6
DORCHESTER	18.102C	1
GREENWOOD	24.2004	3
RICHLAND	40.2003.1	2
UNION	44.115C	4

RECOMMENDED FOR REJECTION

All bids for the following **ONE (1)** contract from the Highway Letting of February 8, 2005, are **RECOMMENDED FOR REJECTION:**


COUNTY	SC FILE NO.	CONGRESS. DISTRICT
BAMBERG	05.106CR1, 05.107CR1, & 05.108CR1	6
REASON: The low bid was over 10% above the Engineer's Estimate.		

REMOVED FROM LETTING


The following **THREE (3)** contracts from the Highway Letting of February 8, 2005, **WERE REMOVED FROM THE LETTING BEFORE BIDS WERE RECEIVED:**

COUNTY	SC FILE NO.	CONGRESS. DISTRICT
CHESTER	12.2003R1	5
ORANGEBURG	38.112C & 38.113C	2 & 6
YORK	46.105C	5


Submitted By:


G. A. Peck
Contracts Engineer

Recommended By:


D. R. Shealy
Director of Construction

 Approved By:


Tony L. Chapman
Acting State Highway Engineer

Date: 3/7/05

File: CAd/GAP

THE FOLLOWING CONTRACTS
FROM
THE HIGHWAY LETTING OF FEBRUARY 8, 2005
ARE
RECOMMENDED FOR AWARD

LETTING DATE : 02/08/05

SOUTH CAROLINA DEPARTMENT OF TRANSPORTATION

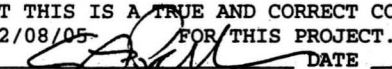
DATE : 02/08/05

PAGE : 1

VENDOR RANKING

*(02.20051R1) AIKEN & LEXINGTON COUNTIES, SC FILE NOS. 02.20051 & 32.20051, PCN 022051MR1, 322051MR1. PROJECT CONSISTS OF ROAD WORK INCLUDING PROVIDING AND APPLYING THERMOPLASTIC MARKINGS ON VARIOUS AND ROADS IN AIKEN & LEXINGTON COUNTIES.
TOTAL LENGTH OF PROJECT: 492.4100 MILES. COMPLETION DATE: 09/30/2005. DBE GOAL: 0.00%.

RANK	VENDOR NO./NAME	LOCATION	TOTAL BID	% OVER LOW BID
1	1TR004	TRAFFIC MARKINGS	\$ 1,727,183.50	100.0000%
2	1PE002	PEEK PAVEMENT MARKING, LLC	\$ 1,730,189.09	100.1740%
3	1DE009	DENVILLE LINE PAINTING, INC.	\$ 2,013,828.10	116.5961%
4	1OG002	OGLESBY CONSTRUCTION, INC.	\$ 2,233,536.80	129.3167%

THIS IS TO CERTIFY THAT THIS IS A TRUE AND CORRECT COPY OF ALL
THE BIDS RECEIVED ON 02/08/05 FOR THIS PROJECT.
CONTRACT ADMINISTRATOR  DATE 3/3/05

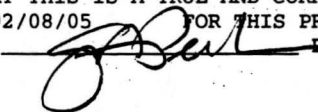
APPROVED BY: Elizabeth S. Mabry
TITLE: EXECUTIVE DIRECTOR

VENDOR RANKING

*(07.7905.01R1) BEAUFORT, BERKELEY, CHARLESTON, COLLETON, DORCHESTER, & JASPER COUNTIES, SC FILE NOS. 07.7905.01, 08.7905.01, 10.7905.01, 15.7905.01, 18.7905.01, 27.7905.01, STATE PROJECT NO. PPP-PP05, PCN 032582MR1, 032583MR1, 032584MR1, 032585MR1, 032586MR1, 032587MR1. PROJECT CONSISTS OF ROAD WORK INCLUDING FULL DEPTH PATCHING ON VARIOUS ROADS LOCATED IN BEAUFORT, BERKELEY, CHARLESTON, COLLETON, DORCHESTER, & JASPER COUNTIES.

TOTAL LENGTH OF PROJECT: 70.0700 MILES. COMPLETION DATE: 05/31/2006. DBE GOAL: 0.00%.

RANK	VENDOR NO./NAME	LOCATION	TOTAL BID	% OVER LOW BID
1	1SA007	SANDERS BROTHERS CONST.CO., INC	\$ 4,036,260.57	100.0000%
2	1BA007	BANKS CONST. CO.	\$ 4,342,191.21	107.5796%

THIS IS TO CERTIFY THAT THIS IS A TRUE AND CORRECT COPY OF ALL
THE BIDS RECEIVED ON 02/08/05 FOR THIS PROJECT.
CONTRACT ADMINISTRATOR  DATE 3/3/05

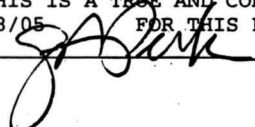
APPROVED BY: Elizabeth S. Mabry
TITLE: EXECUTIVE DIRECTOR

VENDOR RANKING

*(08.155B.01) BERKELEY COUNTY, SC FILE NO. 8.155B.01, FED AID PROJECT NO. BR-BR08(016), PCN 031295B, 031295R.
PROJECT CONSISTS OF BRIDGE & APPROACH WORK INCLUDING BRIDGE REPLACEMENT AND APPROACH WORK ON ROAD S-08-0088, (MURRAY AVENUE) IN THE
TOWN OF HANAHAN INCLUDES CONSTRUCTION OF A 90.000' RC FLAT SLAB OVER TURKEY CREEK.

TOTAL LENGTH OF PROJECT: 0.2290 MILES. COMPLETION DATE: 09/09/2005. DBE GOAL: 9.00%.

RANK	VENDOR NO./NAME	LOCATION	TOTAL BID	% OVER LOW BID
1	1TH001	TIC-THE INDUSTRIAL COMPANY	\$ 1,163,071.87	100.0000%
2	1CA007	CAROLINA BRIDGE CO.	\$ 1,347,229.42	115.8337%

THIS IS TO CERTIFY THAT THIS IS A TRUE AND CORRECT COPY OF ALL
THE BIDS RECEIVED ON 02/08/05 FOR THIS PROJECT.
CONTRACT ADMINISTRATOR  DATE 3/3/05

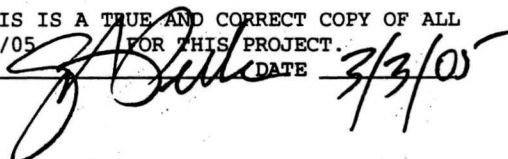
APPROVED BY: Elizabeth S. Mabry
TITLE: EXECUTIVE DIRECTOR

VENDOR RANKING

*(22.131B1) GEORGETOWN & HORRY COUNTIES, SC FILE NOS. 22.131B & 26.192B, STATE PROJECT NOS. NH-RFMT(383), STP-RFMT(384), PCN 032400MR1, 032401MR1. PROJECT CONSISTS OF ROAD WORK INCLUDING FEDERAL-AID RESURFACING ON VARIOUS ROADS IN GEORGETOWN & HORRY COUNTIES.

TOTAL LENGTH OF PROJECT: 5.4700 MILES. COMPLETION DATE: 10/31/2005. DBE GOAL: 6.00%.

RANK	VENDOR NO./NAME	LOCATION	TOTAL BID	% OVER LOW BID
1	1AP002	APAC-ATLANTIC, INCORPORATED	\$ 2,040,194.51	100.0000%
2	1PA005	PALMETTO PAVING CORPORATION	\$ 2,111,028.26	103.4719%
3	1SO006	SOUTHERN ASPHALT, INC.	\$ 2,372,942.72	116.3096%
4	1BO002	BOGGS PAVING, INC.	\$ 2,629,889.76	128.9039%

THIS IS TO CERTIFY THAT THIS IS A TRUE AND CORRECT COPY OF ALL
THE BIDS RECEIVED ON 02/08/05 FOR THIS PROJECT.
CONTRACT ADMINISTRATOR  DATE 3/3/05

APPROVED BY: Elizabeth S. Mabry
TITLE: EXECUTIVE DIRECTOR

SOUTH CAROLINA DEPARTMENT OF TRANSPORTATION

DATE : 02/08/05


PAGE : 1

VENDOR RANKING

*(24.2004) GREENWOOD COUNTY, SC FILE NOS. 24.2004, STATE PROJECT NO. STP-RIS4(027), PCN 031216R. PROJECT CONSISTS OF ROAD WORK INCLUDING RELOCATION OF S-24-0199 (CREWS STREET) EXTENDING FROM, US-25/178 (CALHOUN STREET) TO WILSON STREET IN THE CITY OF GREENWOOD.

TOTAL LENGTH OF PROJECT: 0.2490 MILES. COMPLETION DATE: 08/31/2005. DBE GOAL: 15.00%.

RANK	VENDOR NO./NAME	LOCATION	TOTAL BID	% OVER LOW BID
1	1SA015	SATTERFIELD CONST. CO., INC.	\$ 857,404.62	100.0000%
2	1EA001	EAGLE CONSTRUCTION CO., INC.	\$ 1,081,773.87	126.1684%

THIS IS TO CERTIFY THAT THIS IS A TRUE AND CORRECT COPY OF ALL
THE BIDS RECEIVED ON 02/08/05 FOR THIS PROJECT.
CONTRACT ADMINSTRATOR  DATE 3/3/05


APPROVED BY: Elizabeth S. Mabry
TITLE: EXECUTIVE DIRECTOR

VENDOR RANKING

*(28.20051R1) KERSHAW, LEXINGTON & RICHLAND COUNTIES, SC FILE NOS. 28.20051, 32.20052, 40.20051, STATE PROJECT NOS. 28.20051, 32.20052, 40.20051, PCN 282051MR1, 322052MR1, 402051MR1. PROJECT CONSISTS OF ROAD WORK INCLUDING PROVIDING AND APPLYING THERMOPLASTIC MARKINGS ON VARIOUS ROADS IN KERSHAW, LEXINGTON, & RICHLAND COUNTIES.

TOTAL LENGTH OF PROJECT: 475.3500 MILES. COMPLETION DATE: 09/30/2005. DBE GOAL: 0.00%.

RANK	VENDOR NO./NAME	LOCATION	TOTAL BID	% OVER LOW BID
1	1PE002	PEEK PAVEMENT MARKING, LLC	\$ 1,904,878.85	100.0000%
2	1DE009	DENVILLE LINE PAINTING, INC.	\$ 2,003,572.54	105.1811%
3	1TR004	TRAFFIC MARKINGS	\$ 2,189,781.28	114.9565%
4	1OG002	OGLESBY CONSTRUCTION, INC.	\$ 2,566,345.07	134.7248%

THIS IS TO CERTIFY THAT THIS IS A TRUE AND CORRECT COPY OF ALL
THE BIDS RECEIVED ON 02/08/05 FOR THIS PROJECT.
CONTRACT ADMINISTRATOR  DATE 3/3/05

APPROVED BY: Elizabeth S. Mabry
TITLE: EXECUTIVE DIRECTOR

VENDOR RANKING

*(32.154B) LEXINGTON COUNTY, SC FILE NO. 32.154B, FED AID PROJECT NO. CAQ-CM32(014), PCN 026386T. PROJECT CONSISTS OF ROAD WORK INCLUDING INTERSECTION IMPROVEMENTS ALONG ROAD S-32-0273 (BUSH RIVER AND ROAD) FROM WOODLAND HILLS TO ROAD S-32-1298.

TOTAL LENGTH OF PROJECT: 0.9000 MILES. COMPLETION DATE: 07/31/2005. DBE GOAL: 5.00%.

RANK	VENDOR NO./NAME	LOCATION	TOTAL BID	% OVER LOW BID
1	1PL005	LOWDEN CONSTRUCTION CO., INC.	\$ 523,730.50	100.0000%
2	1CH005	CHEROKEE, INC	\$ 698,583.30	133.3860%

THIS IS TO CERTIFY THAT THIS IS A TRUE AND CORRECT COPY OF ALL
THE BIDS RECEIVED ON 02/08/05 FOR THIS PROJECT.
CONTRACT ADMINISTRATOR Elizabeth S. Mabry DATE 3/3/05

APPROVED BY: Elizabeth S. Mabry
TITLE: EXECUTIVE DIRECTOR

SOUTH CAROLINA DEPARTMENT OF TRANSPORTATION

DATE : 02/08/05

PAGE : 1

VENDOR RANKING

*(40.2003.1) RICHLAND COUNTY, SC FILE NOS. 40.2003.1, STATE PROJECT NO. SMP-SIMP, PCN 030057R. PROJECT CONSISTS OF ROAD WORK INCLUDING ROADWAY IMPROVEMENTS ON ROAD S-40-0768 (PINEVIEW ROAD) IN RICHLAND COUNTY.

TOTAL LENGTH OF PROJECT: 0.6620 MILES. COMPLETION DATE: 07/31/2005. DBE GOAL: 0.00%.

RANK	VENDOR NO./NAME	LOCATION	TOTAL BID	% OVER LOW BID
1	1CR001	C. R. JACKSON, INC.	\$ 735,495.71	100.0000%
2	1SO013	SOX & SONS CONSTRUCTION CO., INC.	\$ 746,713.12	101.5251%
3	1CH005	CHEROKEE, INC	\$ 782,289.17	106.3622%
4	1PL005	FLOWDEN CONSTRUCTION CO., INC.	\$ 802,928.15	109.1683%
5	1EA001	EAGLE CONSTRUCTION CO., INC.	\$ 883,858.16	120.1718%

THIS IS TO CERTIFY THAT THIS IS A TRUE AND CORRECT COPY OF ALL
THE BIDS RECEIVED ON 02/08/05 FOR THIS PROJECT.
CONTRACT ADMINISTRATOR J. B. [Signature] DATE 3/3/05

APPROVED BY: Elizabeth S. Mabry
TITLE: EXECUTIVE DIRECTOR

SOUTH CAROLINA DEPARTMENT OF TRANSPORTATION

DATE : 02/08/05

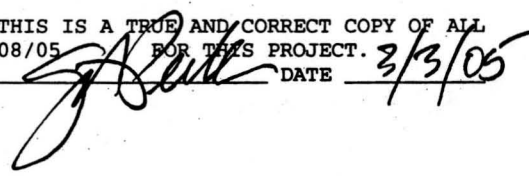
PAGE : 1

VENDOR RANKING

(42.143B) SPARTANBURG COUNTY, SC FILE NOS. 42.143B, 42.143B.01, 42.143B.02, FED AID PROJECT NOS. STP-MODL (024), STP-MODL(024), PCN 026648R, 033133B, 033134B. PROJECT CONSISTS OF ROAD AND BRIDGE WORK INCLUDING ROADWAY IMPROVEMENTS ON SC-215 FROM 2500' SOUTH OF US-221 TO, A POINT 1350' SOUTH OF S-42-0590 PHASE II & TWO REPLACEMENT, BRIDGES AND APPROACH WORK THAT INCLUDE THE CONSTRUCTION OF A, 735.000' BRIDGE WITH PRESTRESSED 63" BULB-TEE BEAM SPANS, OVER CSX RAILROAD AND CONSTRUCTION OF A 167.510' BRIDGE WITH STEEL GIRDER SPANS OVER REEDY CREEK.

TOTAL LENGTH OF PROJECT: 1.7790 MILES. COMPLETION DATE: 11/30/2007. DBE GOAL: 6.00%.

RANK	VENDOR NO./NAME	LOCATION	TOTAL BID	% OVER LOW BID
1	1MC008	MCMILLAN-CARTER, INC.	\$ 15,318,458.43	100.0000%
2	1RE010	REA CONTRACTING, LLC	\$ 15,823,764.23	103.2987%
3	1SL002	SLOAN CONSTRUCTION CO., INC.	\$ 16,221,262.45	105.8936%
4	1BL011	BLYTHE CONSTRUCTION, INC.	\$ 16,280,829.00	106.2824%
5	1US003	U. S. CONSTRUCTORS, INC.	\$ 17,097,859.00	111.6161%

THIS IS TO CERTIFY THAT THIS IS A TRUE AND CORRECT COPY OF ALL
THE BIDS RECEIVED ON 02/08/05 FOR THIS PROJECT.
CONTRACT ADMINSTRATOR  DATE 3/3/05

APPROVED BY: Elizabeth S. Mabry
TITLE: EXECUTIVE DIRECTOR

VENDOR RANKING

*(43.142B) SUMTER COUNTY, SC FILE NO. 43.142B, FED AID PROJECT NO. STP-SA43(005), PCN 029126R. PROJECT CONSISTS OF ROAD WORK INCLUDING ROADWAY ALIGNMENT IMPROVEMENTS ON ROAD S-43-0044.

TOTAL LENGTH OF PROJECT: 0.3310 MILES. COMPLETION DATE: 06/30/2005. DBE GOAL: 4.00%.

RANK	VENDOR NO./NAME	LOCATION	TOTAL BID	% OVER LOW BID
1	1MA012	MARSHALL LANDSCAPING, INC.	\$ 294,710.35	100.0000%
2	1PL005	PLOWDEN CONSTRUCTION CO., INC.	\$ 364,610.71	123.7183%
3	1CH005	CHEROKEE, INC	\$ 375,363.80	127.3670%

THIS IS TO CERTIFY THAT THIS IS A TRUE AND CORRECT COPY OF ALL
THE BIDS RECEIVED ON 02/08/05 FOR THIS PROJECT.
CONTRACT ADMINISTRATOR _____ DATE 3/3/05

APPROVED BY: Elizabeth S. Mabry
TITLE: EXECUTIVE DIRECTOR

SOUTH CAROLINA DEPARTMENT OF TRANSPORTATION

DATE : 02/08/05

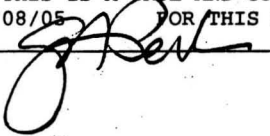
PAGE : 1

VENDOR RANKING

*(03.135BR2) ALLENDALE, BAMBERG, CALHOUN & ORANGEBURG COUNTIES, SC FILE NOS. 03.135B, 05.118B, 09.142B, & 38.164B, FED AID PROJECT NOS. NH-RFMT (363), NH-RFMT (364), STP-RFMT (360), STP-RFMT (361), PCN 031426MR2, 031427MR2, 031429MR2, 031430MR2. PROJECT CONSISTS OF ROAD WORK INCLUDING FEDERAL-AID RESURFACING ON VARIOUS ROADS IN ALLENDALE, AND BAMBERG, CALHOUN, & ORANGEBURG COUNTIES.

TOTAL LENGTH OF PROJECT: 23.1200 MILES. COMPLETION DATE: 10/31/2005. DBE GOAL: 5.00%.

RANK	VENDOR NO./NAME	LOCATION	TOTAL BID	% OVER LOW BID
1	1RE010 REA CONTRACTING, LLC	CHARLOTTE, NC	\$ 2,834,616.23	100.0000%

THIS IS TO CERTIFY THAT THIS IS A TRUE AND CORRECT COPY OF ALL
THE BIDS RECEIVED ON 02/08/05 FOR THIS PROJECT.
CONTRACT ADMINSTRATOR  DATE 3/3/05

APPROVED BY: Elizabeth S. Mabry
TITLE: EXECUTIVE DIRECTOR

VENDOR RANKING

*(42.196B) SPARTANBURG COUNTY, SC FILE NO. 42.196B, FED AID PROJECT NO. IM-IM42(005), PCN 030579R. PROJECT CONSISTS OF ROAD WORK INCLUDING MILLING AND RESURFACING ON INTERSTATE I-26 (EAST AND WEST AND BOUND) FROM MILE MARKER 24 TO MILE MARKER 42.

TOTAL LENGTH OF PROJECT: 21.1040 MILES. COMPLETION DATE: 09/30/2006. DBE GOAL: 8.00%.

RANK	VENDOR NO./NAME	LOCATION	TOTAL BID	% OVER LOW BID
1	1SL002	SLOAN CONSTRUCTION CO., INC.	\$ 15,972,448.50	100.0000%
2	1FR001	F & R ASPHALT, INC.	\$ 17,875,477.81	111.9144%

THIS IS TO CERTIFY THAT THIS IS A TRUE AND CORRECT COPY OF ALL
THE BIDS RECEIVED ON 02/08/05 FOR THIS PROJECT.
CONTRACT ADMINSTRATOR [Signature] DATE 3/3/05

APPROVED BY: Elizabeth S. Mabry
TITLE: EXECUTIVE DIRECTOR

SOUTH CAROLINA DEPARTMENT OF TRANSPORTATION

DATE : 02/08/05

PAGE : 1

VENDOR RANKING

*(14.105C) CLARENDON & ORANGEBURG COUNTIES, SC FILE NOS. 14.105C & 38.114C, STATE PROJECT NOS. C-105C, C-114C, PCN 032613R, 033046R. PROJECT
CONSISTS OF ROAD WORK INCLUDING RESURFACING ON ROADS S-14-0540 (FELTON ROAD) & S-14-0549, (FLYNN ROAD) IN CLARENDON COUNTY AND ON
VARIOUS ROADS IN ORANGEBURG COUNTY.

TOTAL LENGTH OF PROJECT: 8.7600 MILES. COMPLETION DATE: 10/31/2005. DBE GOAL: 0.00%.

RANK	VENDOR NO./NAME	LOCATION	TOTAL BID	% OVER LOW BID
1	1RE010 REA CONTRACTING, LLC	CHARLOTTE, NC	\$ 1,002,840.81	100.0000%

THIS IS TO CERTIFY THAT THIS IS A TRUE AND CORRECT COPY OF ALL
THE BIDS RECEIVED ON 02/08/05 FOR THIS PROJECT.
CONTRACT ADMINISTRATOR *[Signature]* DATE 3/3/05

APPROVED BY: Elizabeth S. Mabry
TITLE: EXECUTIVE DIRECTOR

SOUTH CAROLINA DEPARTMENT OF TRANSPORTATION

DATE : 02/08/05

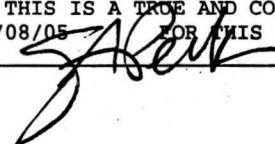
PAGE : 1

VENDOR RANKING

*(18.102C) DORCHESTER COUNTY, SC FILE NO. 18.102C, STATE PROJECT NO. C-102C, PCN 030210R. PROJECT CONSISTS OF ROAD WORK INCLUDING CONSTRUCT NEW CONCRETE SIDEWALK ALONG ROAD S-18-0259 (PARLOR AND DRIVE).

TOTAL LENGTH OF PROJECT: 0.5450 MILES. COMPLETION DATE: 07/31/2005. DBE GOAL: 0.00%.

RANK	VENDOR NO./NAME	LOCATION	TOTAL BID	% OVER LOW BID
1	1B0011	BOYKIN CONTRACTING, INC.	\$ 189,635.83	100.0000%
2	1AD003	ADVANCE OUTDOOR SERVICES (DWBE)	\$ 198,875.42	104.8723%

THIS IS TO CERTIFY THAT THIS IS A TRUE AND CORRECT COPY OF ALL
THE BIDS RECEIVED ON 02/08/05 FOR THIS PROJECT.
CONTRACT ADMINSTRATOR  DATE 3/3/05

APPROVED BY: Elizabeth S. Mabry
TITLE: EXECUTIVE DIRECTOR

SOUTH CAROLINA DEPARTMENT OF TRANSPORTATION

DATE : 02/08/05

PAGE : 1

VENDOR RANKING

*(44.115C) UNION COUNTY, SC FILE NO. 44.115C, STATE PROJECT NO. C-115C, PCN 033002R. PROJECT CONSISTS OF ROAD WORK INCLUDING RESURFACING VARIOUS ROADS IN UNION COUNTY.

TOTAL LENGTH OF PROJECT: 0.7000 MILES. COMPLETION DATE: 10/31/2005. DBE GOAL: 0.00%.

RANK	VENDOR NO./NAME	LOCATION	TOTAL BID	% OVER LOW BID
1	1SL002	SLOAN CONSTRUCTION CO., INC.	\$ 185,396.25	100.0000%
2	1FR001	F & R ASPHALT, INC.	\$ 222,745.10	120.1454%

THIS IS TO CERTIFY THAT THIS IS A TRUE AND CORRECT COPY OF ALL
THE BIDS RECEIVED ON 02/08/05 FOR THIS PROJECT.
CONTRACT ADMINISTRATOR  DATE 3/3/05

APPROVED BY: Elizabeth S. Mabry
TITLE: EXECUTIVE DIRECTOR

THE FOLLOWING CONTRACT
FROM
THE HIGHWAY LETTING OF FEBRUARY 8, 2005
IS
RECOMMENDED FOR REJECTION OF ALL BIDS

OLINA DEPARTMENT OF TRANSPORTATION

DATE : 02/08/05

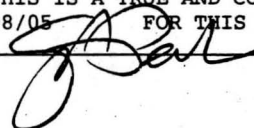
PAGE : 1

VENDOR RANKING

(05.106CR1) BAMBERG COUNTY, SC FILE NOS. 05.108C, 05.106C, & 05.107C, STATE PROJECT NOS. C-106C, C-107C, C-108C, PCN 029498R, 30318RR1, 031240RR1. PROJECT CONSISTS OF ROAD WORK INCLUDING ROADWAY & DRAINAGE IMPROVEMENTS ON ROAD S-0662 (TUCKERS AND FERRY OAD) AND SC-362.

OTAL LENGTH OF PROJECT: 0.9890 MILES. COMPLETION DATE: 08/31/2005. DBE GOAL: 0.00%.

RANK	VENDOR NO./NAME	LOCATION	TOTAL BID	% OVER LOW BID
1	1PL001 P & L EROSION CONTROL, INC.	BLACKSBURG, SC	\$ 852,353.48	100.0000%
2	1EA001 EAGLE CONSTRUCTION CO., INC.	NEWBERRY, SC	\$ 1,139,821.69	133.7264%

THIS IS TO CERTIFY THAT THIS IS A TRUE AND CORRECT COPY OF ALL
THE BIDS RECEIVED ON 02/08/05 FOR THIS PROJECT.
CONTRACT ADMINSTRATOR  DATE 3/3/05

APPROVED BY: Elizabeth S. Mabry
TITLE: EXECUTIVE DIRECTOR

Preliminary 2005 Earmarks

Year Approved	Earmark	Location	Category	Amount	Match	Required Match	Responsible Party
2005	SCDOT Inroads	Statewide	ITS	\$2,500,000	\$625,000	20%	SCDOT
2005	Bishopville Bypass Construction	Lee	Corridor & Border	\$1,500,000	\$375,000	20%	SCDOT
2005	Old Central Bridge in Pickens County	Pickens	Bridge Discretionary	\$200,000	\$50,000	20%	Pickens County
2005	Phase II of I-520, Palmetto Parkway	Aiken	Interstate Maintenance Disc.	\$1,000,000	\$250,000	20%	SCDOT
2005	Briggs-DeLaine-Pearson Connector	Calhoun/Clarendon	Surface Trans Prog (Section 117)	\$2,500,000			SCDOT
2005	Cox Road Bridge	Anderson	Surface Trans Prog (Section 117)	\$300,000			Anderson County
2005	East Reed Road Conversion Project	Anderson	Surface Trans Prog (Section 117)	\$1,000,000			Anderson County
2005	Fire Station Road Bridge	Anderson	Surface Trans Prog (Section 117)	\$184,000			Anderson County
2005	5th Street Bridge Study - (Georgia)	Aiken	Surface Trans Prog (Section 117)	\$2,000,000			SCDOT
2005	Greenville County Bridges	Greenville	Surface Trans Prog (Section 117)	\$1,750,000			Greenville County
2005	Harden Street	Richland	Surface Trans Prog (Section 117)	\$1,000,000			SCDOT
2005	I-73 Interstate from NC Line to Myrtle Beach	Various	Surface Trans Prog (Section 117)	\$1,000,000			SCDOT
2005	I-73	Various	Surface Trans Prog (Section 117)	\$3,000,000			SCDOT
2005	I-85 Brockman-McClimon Interchange/connections	Spartanburg	Surface Trans Prog (Section 117)	\$3,000,000			SCDOT
2005	I-95/SC-327 Interchange Improvements	Florence	Surface Trans Prog (Section 117)	\$1,500,000			SCDOT
2005	King St. and Spring Cannon Corridor Redevelopment	Charleston	Surface Trans Prog (Section 117)	\$1,000,000			City of Charleston
2005	Lexington Connector Study	Lexington	Surface Trans Prog (Section 117)	\$600,000			SCDOT
2005	McClellan Road Bridge	Anderson	Surface Trans Prog (Section 117)	\$248,000			Anderson County
2005	North Augusta Riverfront Road Extension	Aiken	Surface Trans Prog (Section 117)	\$1,000,000			SCDOT
2005	North B Street Intersection	Pickens	Surface Trans Prog (Section 117)	\$250,000			Easley
2005	North Main Street Improvements	Richland	Surface Trans Prog (Section 117)	\$1,500,000			City of Columbia
2005	Orangeburg Railroad Realignment	Orangeburg	Surface Trans Prog (Section 117)	\$750,000			Norfolk Southern
2005	State University Transportation Center	Orangeburg	Surface Trans Prog (Section 117)	\$3,000,000			SC State
2005	US 17 & Bowman Road Interchange	Charleston	Surface Trans Prog (Section 117)	\$750,000			SCDOT
2005	US 278 Corridor	Beaufort	Surface Trans Prog (Section 117)	\$1,000,000			SCDOT
2005	US 278	Beaufort	Surface Trans Prog (Section 117)	\$1,000,000			SCDOT
2005	Assembly Street	Richland	High Speed Rail	\$600,000	\$150,000	20%	SCDOT
2005	City of Spartanburg rail crossing mitigation	Spartanburg	High Speed Rail	\$1,075,000	\$268,750	20%	City of Spartanburg
2005	SCDOT Older Driver & Pedestrian Signing	Statewide	Highway Safety Programs	\$800,000			SCDOT
2005	Medical University of South Carolina	Charleston	FTA Bus Facilities	\$4,000,000			Local
2005	SC Statewide Buses and Bus Facilities	Statewide	FTA Bus Facilities	\$4,000,000			SCDOT

TOTALS	\$44,007,000	\$1,718,750
---------------	---------------------	--------------------