Storyboard FEMA-4241-DR-SC: Hazards 10/23/2015 as of 0700 EDT

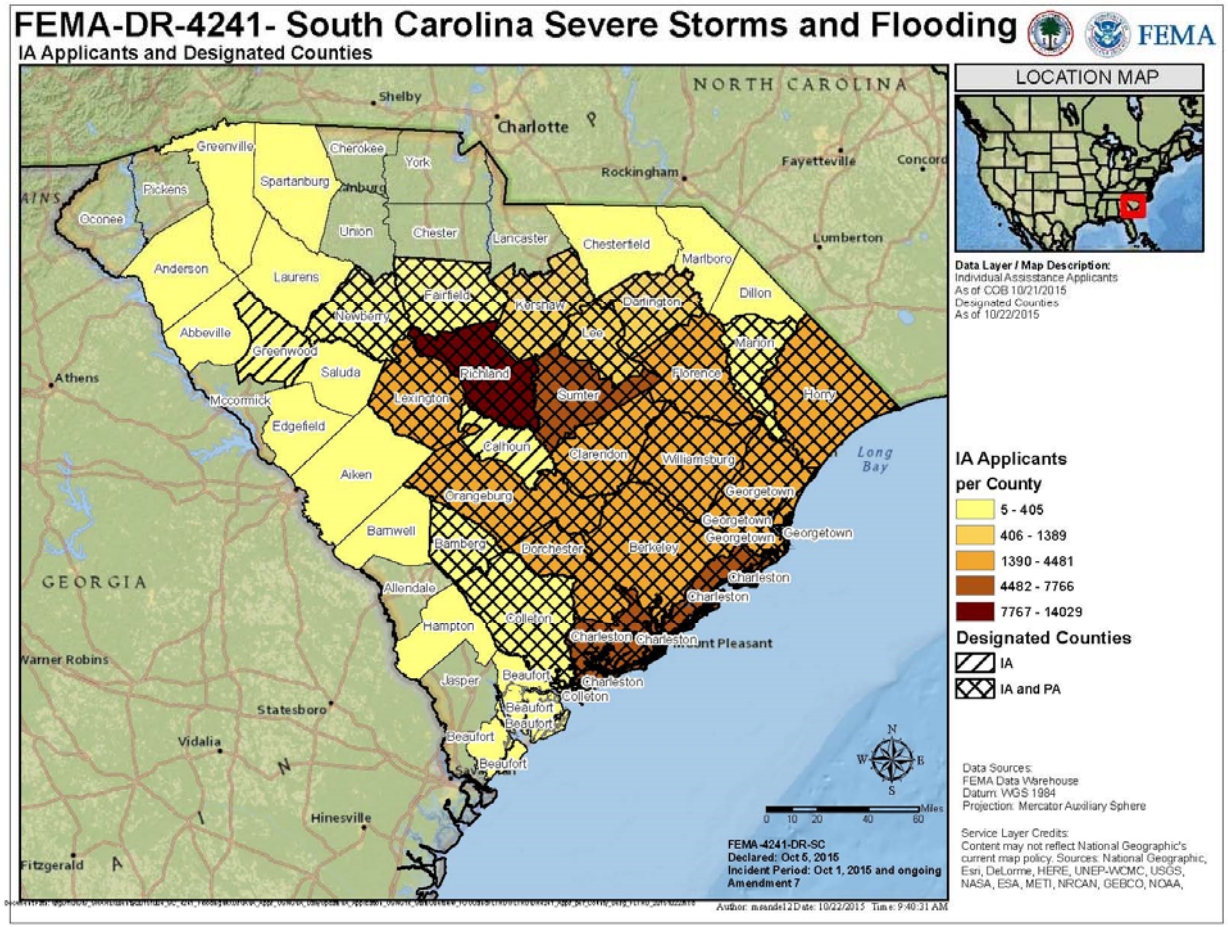

Overview of Hazards

Current Weather: **Areas of fog before 9am. Otherwise, partly sunny, then gradually becoming sunny, with a high near 81.**

NWS Warnings:

- Dense Fog Advisory until 9 am for Darlington, Dillon, Florence, Williamsburg, Horry and Georgetown.

Tropical Outlook

- **Hurricane Patricia presents no threat to operations at this time**

Situation Overview

- Designated counties: **31** (**30** PA, 22 IA)
- 19 fatalities (8 traffic, 11 drowning)
- Incident: 10/01/2015 – ongoing
- **Amendment # 8 added Aiken, Dillon, Calhoun and Greenwood counties for Public Assistance and Charleston and Lexington counties for Public Assistance Categories C-G to the declaration**
- **MDRC#23 closing COB 10/23 and staff will be moved to #3 Soft open 10/24**

Security, Water, Energy, Accessibility & Telecommunications

Roads

- The only SWEAT indicators still in RED are related to roads & bridges
- **111** roads & **42** bridges closed (as of 0800 10/22/15)

Storyboard FEMA-4241-DR-SC: Actions 10/23/2015 as of 0700 EDT

DRCs/MDRCs Open

Currently Open	23
Opening Today	0
Inspections Today	3
Closing Today	1

(23) DRCs Currently Open

- (2) Lexington County
- (1) Sumter County
- (1) Clarendon County
- (3) Orangeburg County
- (4) Richland County
- (1) Florence County
- (1) Kershaw County
- (2) Horry County
- (1) Dorchester County
- (1) Darlington County
- (2) Charleston County
- (1) Georgetown County
- (1) Lee County
- (1) Williamsburg
- (1) Calhoun County

DRCs Opening Today

*DRC numbers do not include County Fair Booth

Disaster Survivor Assistance Teams

(as of COB 10/22/2015)

33 DSAT	20 Divisions	22.82K Cumulative Interactions

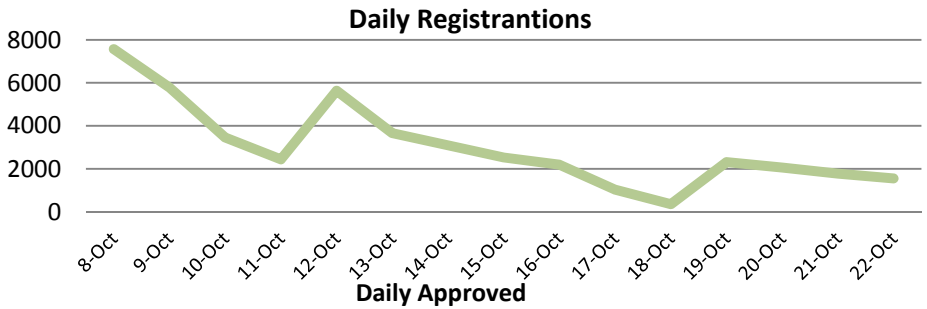

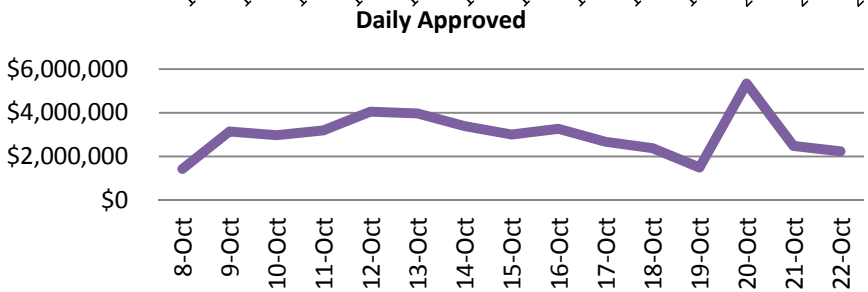

Preliminary Damage Assessments

Output	Projected PDAs	Total Complete	Total Scheduled for 10/23/2015
IA PDAs	0	42	0
PA PDAs	0	34	0

Shelters

Number of Shelters	1
Total Population	5 (as of midnight 10/22/15)
Unmet Needs	0

Individual Assistance

Total Registrations	64,048	
IA Applications Approved	15,269	
Total IHP (A/D)	$47.4 M	$ 46.1 M
Total ONA (A/D)	$ 5.6 M	$ 5.4 M
Total HA (A/D)	$41.8 M	$ 40.6 M
SBA Loans	$ 6.99 M	
Max Awards (77)	$ 2.5 M	

Housing Inspections

Inspections Assigned	50,549
Total Inspections Returned	45,903
% Completed	90.81 %

Storyboard FEMA-4241-DR-SC: Registrations Chart 10/23/2015 as of 0700 EDT

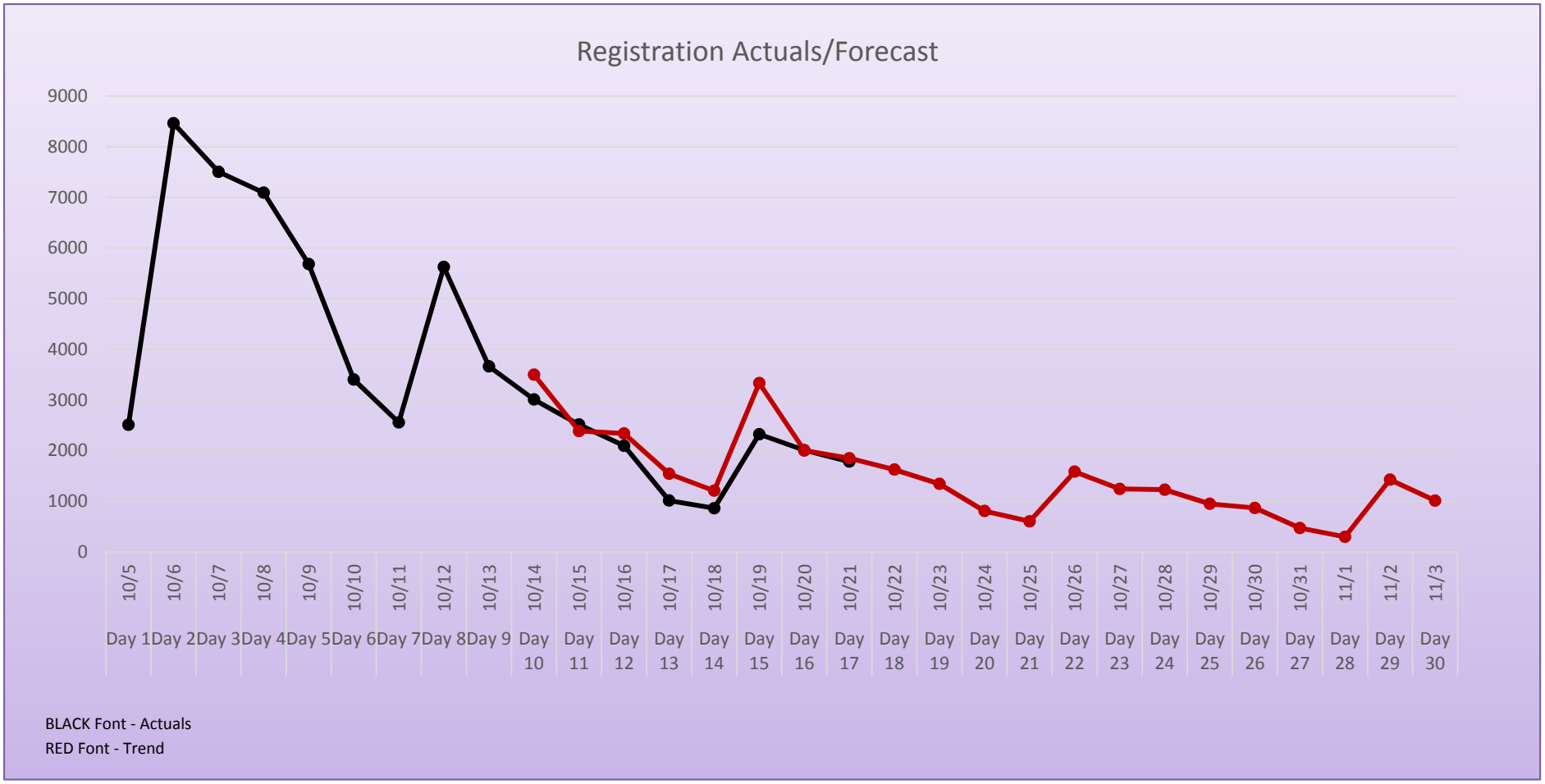

Storyboard FEMA-4241-DR-SC: Actions 10/23/2015 as of 0700 EDT

Logistics

- **Team South Carolina Days – provide Logistical and IT support ISO Governor's initiative**
- **Finish build out of Branch III office and continue DRC support**

Finance/Admin

(as of 1000 10/22/2015)

- Checked-in: **1,389** Pending: **61** Total: **1,450**
- Total allocations: **$99,447,735**
- Total funds available: **$12,353,573**
- 5 IMATs & 28 FEMA Corps Teams deployed

EHP

- EHP presented the EHP portion and disseminated Greensheets in a Kickoff Meeting in Newberry County. EHP participated in Applicant Briefings in Newberry, Florence and Anderson Counties.

Dam Status

- **652** dams assessed
- Approximately 75 dams of highest concern continue to be reassessed

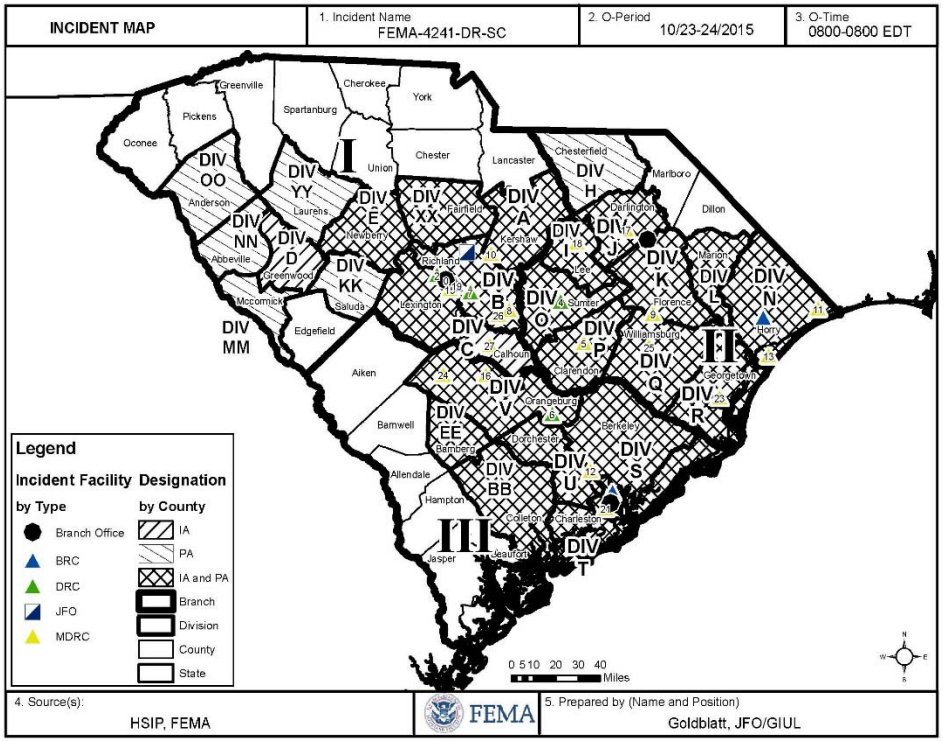

County Opcon Status

(as of 1200 10/22/2015)

- Opcon 4: **Two (2) counties: Aiken & Williamsburg**
- Opcon 5: all other counties

State Applicant Briefings

- **18** Applicant Briefings completed
- **3** Applicant Briefings scheduled for 10/23/2015

External Affairs

- **Provide comprehensive support to survivors in recovery at the "Team South Carolina Days" event in Orangeburg.**
- **Support Sen. Scott's presentation at the SC Legislative Black Caucus Annual Retreat.**
- **Participate in the Association of Counties (46) meeting in Columbia.**

Mission Assignments

- 22 active
- 4 Direct Federal Assistance
- 18 Federal Operation Support
- Total: $3,268,600 (Total Cost)

DCE Activities

- ISB & Mob Center

Emergency Services

- Emergency services has transitioned to 911 Operations
- Last rescue occurred on 10/07/2015
- Rescues total: 32 (24 in one day)

Storyboard FEMA-4241-DR-SC: Mitigation 10/23/2015 as of 0700 EDT

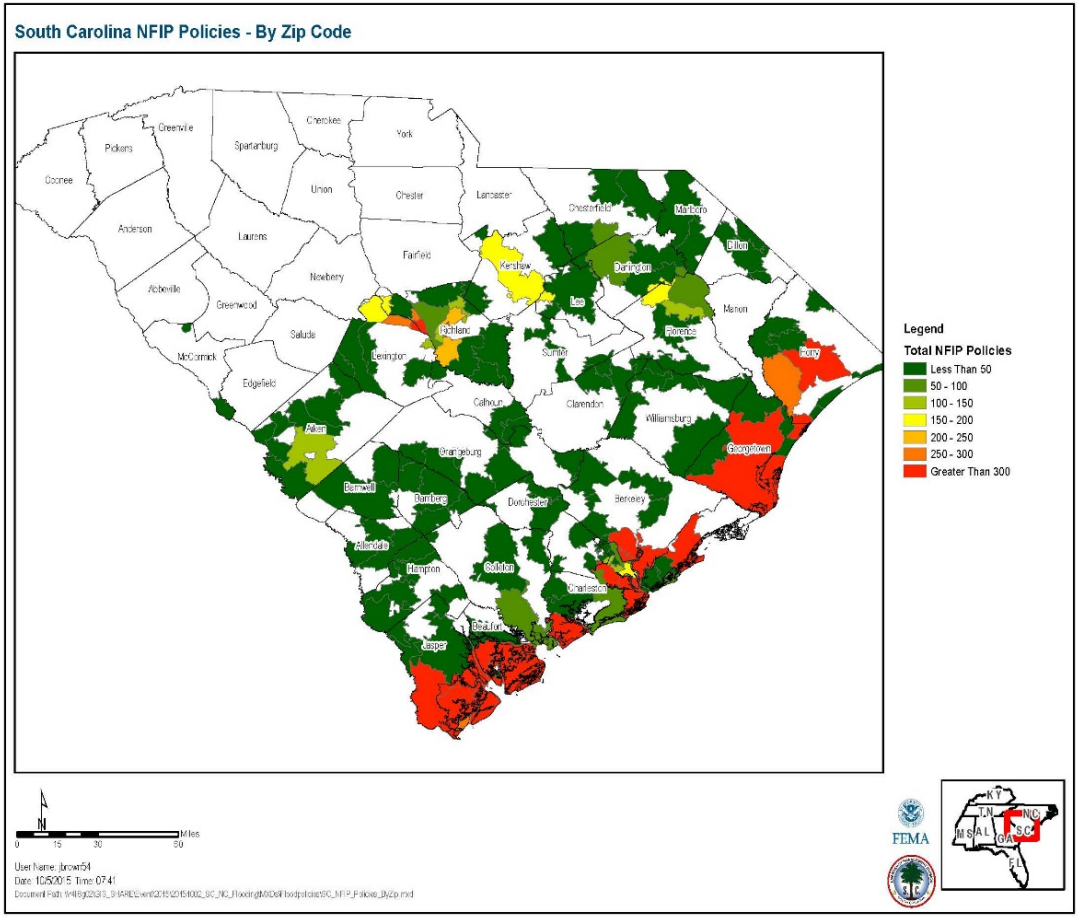

National Floodplain Insurance Program Claims (NFIP Claims for South Carolina Only)	
Total No. of Claims	5036
No. of Claims Closed with Payment	179
No. of CWOPs	543
Total No. of closed Claims	722
% Closed	14.34%
Advanced/Partial Payments	$8,268,930
Amounts Paid on Closed Claims	$3,794,562
Total Paid on All Claims	$11,644,491
Average Closed Claim with Payment	$21,198

National Floodplain Insurance Program

- NFIP is co-located with the JFO

Status of Hazard Mitigation Plans

- 1 county is expired
- 5 counties expire in 3 months
- 1 county expires in 3-9 months
- 4 counties expire in 9-12 months

Storyboard FEMA-4241-DR-SC: Force Laydown Branch I 10/23/2015 as of 0700 EDT

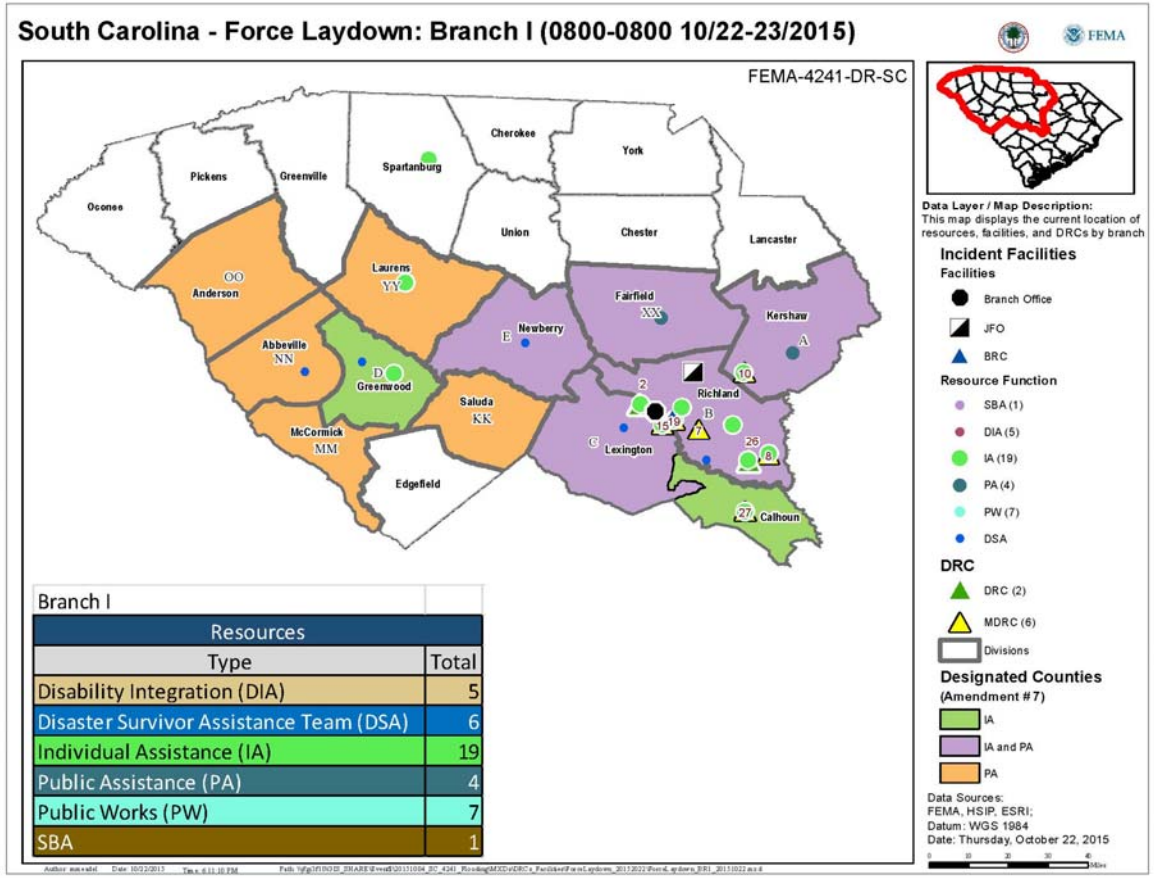

Branch I

Resources	
Type	Total
Disability Integration (DIA)	5
Disaster Survivor Assistance Team (DSA)	6
Individual Assistance (IA)	19
Public Assistance (PA)	4
Public Works (PW)	7
SBA	1

County	Daily	Cumulative
Calhoun	17	414
Fairfield	14	150
Greenwood	5	180
Kershaw	25	911
Lexington	69	3,254
Newbury	6	107
Richland	320	14,370

Storyboard FEMA-4241-DR-SC: Force Laydown Branch II 10/23/2015 as of 0700 EDT

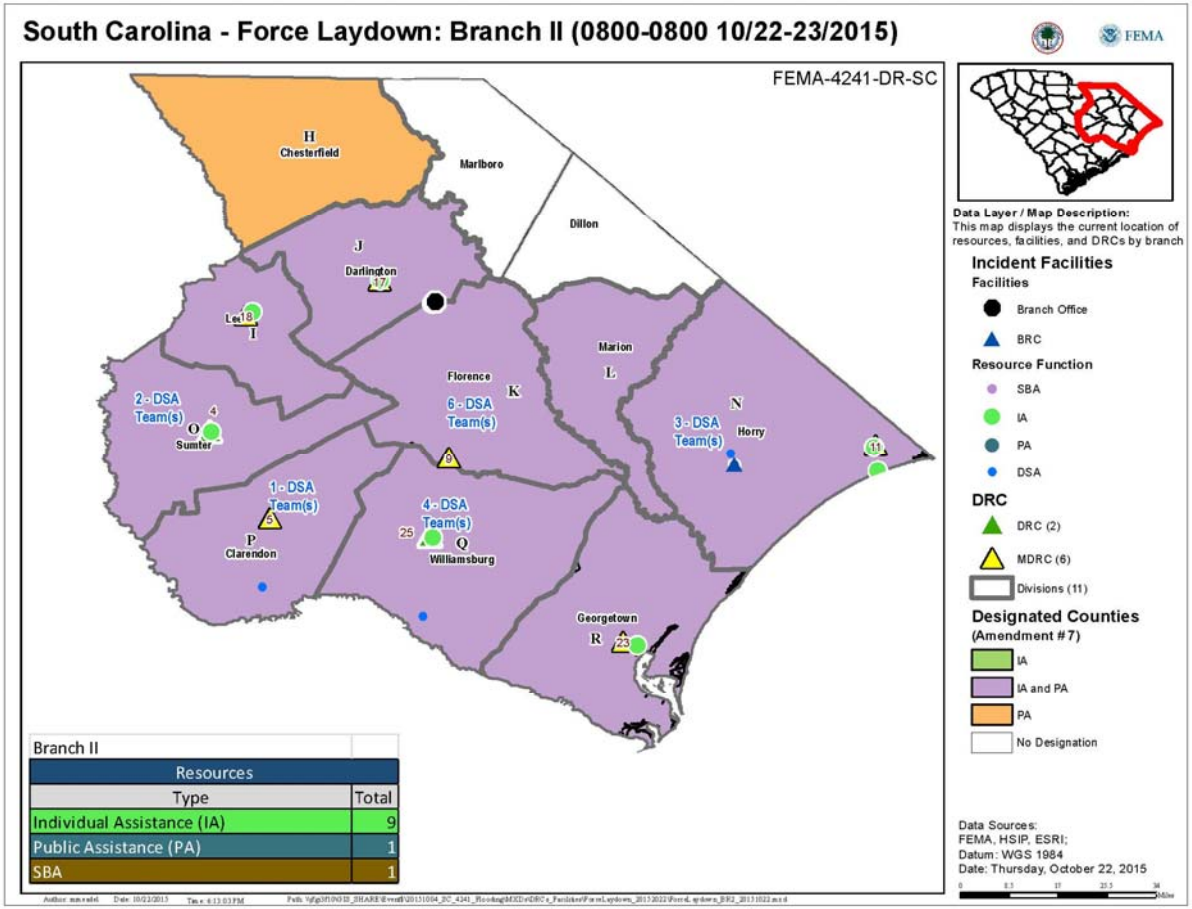

County	Daily	Cumulative
Clarendon	58	2,987
Darlington	52	1008
Florence	131	3,665
Georgetown	64	3,247
Horry	83	3,541
Lee	29	1,417
Marion	28	170
Sumter	132	7,901
Williamsburg	91	4,562

Storyboard FEMA-4241-DR-SC: Force Laydown Branch III 10/23/2015 as of 0700 EDT

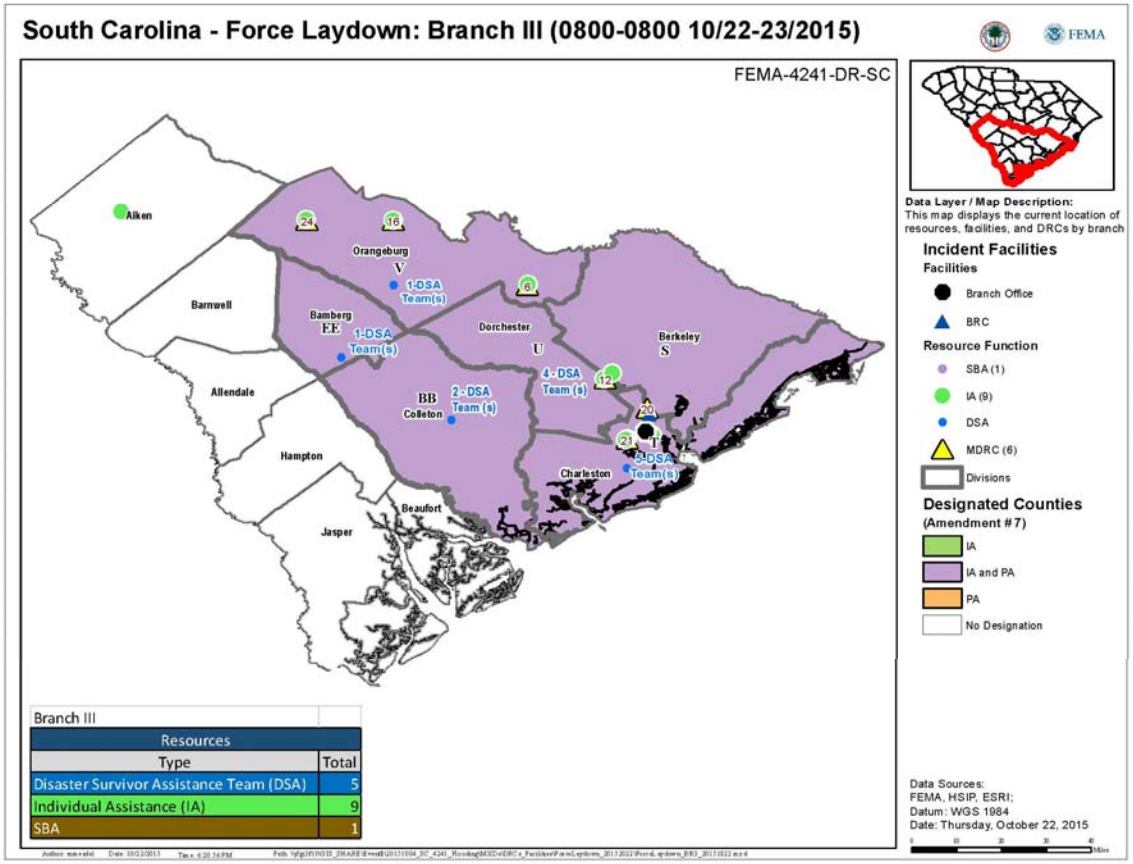

Branch III

Resources	
Type	Total
Disaster Survivor Assistance Team (DSA)	5
Individual Assistance (IA)	9
SBA	1

County	Daily	Cumulative
Bamberg	4	94
Berkeley	83	3,068
Charleston	144	5,869
Colleton	20	426
Dorchester	60	2,369
Orangeburg	101	4,041

Storyboard FEMA-4241-DR-SC: SWEAT 10/22/2015 as of COB

	Security (Public Safety)								Water		Energy			Accessibility											Telecommunications			
Area Population Overall Rating	Police	Prisons & Jails	Fire	Hospitals	EMS	Search & Rescue	9-1-1 Center	Communications Infrastructure	Water	Sewage	Electricity	Fuel	Pipeline	Airports	Marine Traffic	Transit	Roads & Bridges	Railroads & Rail	Schools	Government Offices	Building	Shelters & Evacuations	Housing	Debris	Telephone Cellular	ISP's	Radio	TV
Richland 384,504	↔	↔	↔	↓	↔	↔	↑	↔	↑	↑	↑			↔	↔	↔	↑	↔	↑	↑		↔		↔	↔	↔	↔	↔
Edit	G	G	G	G	G	G	G	G	G	Y	G			G	G	G	R	G	G	G		G		G	G	G	G	G
Lexington 262,391	↔	↔	↔	↔	↔	↔	↔	↔	↑	↑	↑		↓	↔	↔	↔	↔	↑	↑	↑		↑		↔	↔	↔	↔	↔
Edit	G	G	G	G	G	G	G	G	G	Y	G		Y	G	G	G	R	G	G	G		G		G	G	G	G	G
Georgetown 60,158	↔	↔	↔	↔	↔	↔	↔	↔	↔	↑	↔			↔	↔	↔	↔	↔	↔	↔		↑		↔	↔	↔	↔	↔
Edit	G	G	G	G	G	G	G	G	G	G	G	G	G	G	G	G	R	Y	G	G	Y	G		G	G	G	G	G
Sumter 107,456	↔	↔	↔	↓	↔	↔	↔	↔	↔	↔	↑		↑	↔	↔	↔	↔	↔	↑	↑		↔		↔	↔	↔	↔	↔
Edit	G	G	G	Y	G	G	G	G	G	G	G	G	G	G	G	G	R	Y	G	G		G		G	G	G	G	G

Emergent Issues: Roads and Bridges

Richland County:

- 86 roads are damaged. Source is South Carolina DOT

Lexington County :

- 46 roads are damaged. Source is South Carolina DOT and Division C Supervisor.

Georgetown County

- 4 State, 4 washouts. Pennyroyal Rd. closed until after 11-26-15.
- All roads to Big Dam Swamp open, Pine Tree Landing closed Repairs to S-52, S-20, by 10/31 and S-42, S-36 after 11/26.

Sumter County:

- 14 state and 1 federal roads are closed. 10 roads are washed out. 1 bridge structure is washed out.
- 1 bridge replacement on S-44 is needed.
- The Cains Millpond Dam (D1578), Lake View Pond Dam (D1917), and Ellerbees Mill Pond Dam (D1460) breached. There is no threat to public safety. Road repair plan is in effect.

* This SWEAT shows only those counties with Red (Critical) areas