



MINUTES

**Meeting of
December 4, 2008**

The regular monthly meeting of the Department of Transportation Commission was held at the Marion City Hall, Marion, South Carolina at 2:00 p.m. In compliance with the Freedom of Information Act, the news media was advised in writing of the time, date and place of this meeting.

Present

Hugh Atkins, Chairman, Presiding
Charles E. Dalton
Danny Isaac
Sarah Nuckles
Henry Taylor
Marvin Stevenson

Absent

Also Present: H. B. "Buck" Limehouse, Secretary of Transportation
Glennith Johnson, Deputy Secretary for Mass Transit
Debra Rountree, Deputy Secretary for Finance and Administration

SECTION 1:

On motion of Commissioner Taylor, seconded by Commissioner Nuckles, the Minutes for the meeting of October 16, 2008, copies of which had been previously mailed to each member of the Commission, were approved.

SECTION 2:

On motion of Commissioner Isaac, seconded by Commissioner Stevenson, the Commission unanimously passed a motion to approve the Recommendations as submitted by the Department including a "cuff" item to execute contracts on two CRISOS projects, as shown in detail in the Appendix.

SECTION 3:

On motion of Commissioner Isaac, seconded by Commissioner Taylor, the Commission unanimously approved an amendment to the Bridge Program to include previously approved off-system bridges into the STIP, as shown in detail in the Appendix.

SECTION 4:

On motion of Commissioner Isaac, seconded by Commissioner Nuckles the Commission unanimously approved an amendment of the CHATS Transportation Improvement Program for inclusion in the STIP, subject to the completion of the public comment period, ending December 20, 2008 and shown in detail in the Appendix.

SECTION 5:

On motion of Commissioner Isaac, seconded by Commissioner Dalton, the Commission unanimously approved an amendment of the GSATS Transportation Program for inclusion in the STIP, as shown in detail in the Appendix.

SECTION 6:

On motion of Commissioner Taylor, seconded by Commissioner Nuckles, the Commission unanimously approved the request of the Department to ratify the proposed criteria for the Central Midlands Council of Governments (COG) to allow their application to the Central Midlands COG project selection process. The criteria is in compliance with Act 114 and shown in detail in the Appendix.

SECTION 7:

Commissioner Isaac reported for the Enhancements Committee and made a motion that SCDOT's federal transportation enhancement funds be used exclusively for pedestrian facilities, bicycle facilities, streetscaping and rail corridor preservation, with the first three categories being applied specifically to the MPO and Non-MPO programs and that, beginning with the 2009 cycle, the funding cap for non-MPO projects be increased to \$400,000 with a minimum 20% match. The motion was seconded by Commissioner Stevenson and passed unanimously by the Commission.

SECTION 8:

Commissioner Nuckles reported for the Audit Committee and thanked the staff of the Office of the Chief Internal Auditor for their work. The Committee received a positive report from Mr. Scott McElveen, CPA on the Single Audit Report. Commissioner Nuckles made a motion to amend the Audit Committee agenda by adding the word "draft" in IV. Item should read "*Presentation of **Draft** Internal Audit Report on Corrective Action Taken by SCDOT Management in Response to the Legislative Audit Council Report of November 2006.*" The motion was seconded by Commissioner Taylor and passed unanimously by the Commission.

In accordance with the requirements of Act 114, the committee went into Executive Session for the purpose of reviewing the Draft Report. The final report will be available to the public at the January Commission meeting. No other action was taken by the committee.

SECTION 9:

There being no further business to come before the Commission, the meeting was adjourned at 3:40 p.m.

Hugh Atkins,
Chairman Presiding



South Carolina Department of Transportation

**RECOMMENDATIONS FOR SCDOT COMMISSION
MEETING ON DECEMBER 4, 2008**

Approval
Ratification
Certification
Information Only
None

TAB	ITEM	ACTION RECOMMENDED	PAGE(S)
1	Additions/Deletions/Revisions to State Highway System	Approval	1-16
2	Surplus Property		
	A. New Surplus Property to Sell	Approval	17-18
	B. Surplus Property Sold	For Information Only	19-21
3	Construction Contracts		
	A. Construction Contract Extension	Ratification	22
	B. Execution of Construction Contract	Ratification	23-26
	C. Award of Construction Contracts	Approval	27-135
4	Consultant Contracts		
	A. Advertisement of Consultant Contracts	Approval	136
	B. Execution of Consultant Contracts	Approval	137-141
	C. Contract Modifications	Approval	142-144
5	State Procurement Contracts		
	A. Execution of Contracts > \$500,000	None	
	B. Execution of Contracts > \$500,000 Aggregate	None	
6	State Transportation Program	None	
7	Section 57-1-370(N) Items [Commission]	Ratification	145-176
8	Section 57-1-460 Items [Secretary]	For Information Only	177-231
9	Special Recommendations		
	A. Bridge Maintenance - Laurens County	Approval	232-233
	B. Safe Routes to School Program	Approval	234-235



SCDOT COMMISSION AGENDA
TRANSMITTAL FORM

For Commission Meeting of: December 4, 2008

 RATIFICATION

 X APPROVAL

 CERTIFICATION

 FOR INFORMATION ONLY

 CUFF ITEM FOR APPROVAL

DETAILED DESCRIPTION:

Request Commission approval of the additions, deletions and corrections to the State Highway System as shown on the attached pages. This request includes 20 segments of the secondary road system resulting in a reduction to the secondary of 2.20 miles.

Recommended By:

Richard B. White
Director of Traffic Engineering

10-29-08
Date

Division Director Approval:

Fong Hsiao
Deputy Secretary for Engineering

11/12/08
Date

Secretary Approval:

HB Linshaw

11/12/08
Date

Removal of Roads From State Highway Secondary System

The Department recommends Commission approval for the removal of certain sections of secondary roads from the State Highway Secondary System. These sections of roads may be removed for one of the following reasons:

1. Abandonment of Relocated Section of Highway
2. Deletions and Removal of Roads from State Secondary System - Roads may be deleted and removed from secondary system by exchanging for equal or less mileage or roads, which have a higher traffic importance. Ownership reverts to local government having jurisdiction (city or county). Approval of deletion or removal by local government is not required.
3. Abandonment of Right-of-way - Right-of-way may be abandoned if it is determined that the right-of-way is not required for right-of-way proposes or if the right-of-way is not needed for Department purposes.
4. Court Order

Correction of Description of State Highways

The Department recommends Commission approval of the correction of the description of sections of State Highway previously added to the State Highway System. The description of roads currently in the State Highway Secondary System may be changed for relocation purposes, to revise the description of the termini to show what was actually constructed by contract, county line changes, or a change in the secondary road number.

Additions to State Highway Secondary System

The Department recommends Commission approval to add sections of road to the State Highway Secondary System for construction and maintenance. The Department may add roads to the State Highway Secondary System by request of the County Transportation Committees contingent on mileage being available under the current mileage cap. Roads may be added to the State Secondary System by the construction of a new roadway, accepting existing county/city roads into our Secondary System by the swap method, or by county line changes. Roads added to the State Highway System must be constructed to Department standards or reviewed for compliance with Department standards.

Rescind Action Adding Roads to State Highway Secondary System

The Department recommends the Commission rescind its previous actions adding roads to the State Highway Secondary System for construction and maintenance. The Department may rescind action on roads, which have not been constructed and formally accepted into the State Highway Secondary System. Roads may be rescinded due to right-of-way being unavailable, problems arising during construction, or funding issues.

Transfer of Road between Secondary and Primary Systems

The Department recommends Commission approval to transfer sections of road from the Secondary System to the Primary System, or vice versa. Pursuant to the provisions of Section 57-5-50 of the Code-of-Laws of South Carolina, 1976, the Commission may transfer any route or section of route from the state highway secondary system to the state highway primary system, or vice versa, when, in its judgment, such transfer is advisable to better serve the traveling public.

Detailed information concerning each of these requests is attached.

REMOVAL OF ROADS FROM THE STATE HIGHWAY SECONDARY SYSTEM

It is recommended the Commission remove the following section of road from the State Highway Secondary System as follows:

Addition Number

Description

Beaufort County

(Commissioner Taylor – District #2)

Portion of 85

Section of Road, From Road S-40, Joe Frazier to S-83 (Cherokee Farms Rd.)
-approximately 0.19 mile
(Designated S-85)
(Added to the System 4/17/1952)

Note: The above road removal was requested by the County of Beaufort, who will accept maintenance responsibility for these sections of road and qualifies under the abandonment of Right-of-Way portion of the law. This results in a reduction of 0.19 mile.

Present Mileage	398.34
Change:	(0.19)
New Mileage:	398.15
New Cap:	398.15

ADDITION OF ROADS TO THE STATE HIGHWAY SECONDARY SYSTEM

It is recommended the Commission add the following section of road to the State Highway Secondary System as follows:

Addition Number

Description

Berkeley County

(Commissioner Isaac – District #1)

1507

A Frontage Road, From S-535 Northeasterly then Southeasterly to end of pavement.
-approximately 0.26 mile
(Designated S-1507)

Note: The above addition was constructed as a frontage road of I-26 and has been maintained by the SCDOT for many years. The mileage was never officially added to the secondary system.

Present Mileage	749.01
Change:	0.26
New Mileage:	749.27
New Cap:	749.27

REMOVAL OF ROADS FROM THE STATE HIGHWAY SECONDARY SYSTEM

It is recommended the Commission remove the following section of road from the State Highway Secondary System as follows:

Addition Number

Description

Charleston County

(Commissioner Isaac – District #1)

Portion of 104

Section of Road King Street in Charleston, From John Street Southeasterly to Calhoun Street
-approximately 0.19 mile
(Designated S-104)
(Added to System 9/16/1948)

Note: The above road removal was requested by the City of Charleston, who will accept maintenance responsibility for these sections of road and qualifies under the abandonment of Right-of-Way portion of the law. This results in a reduction of 0.19 miles.

ADDITION OF ROADS TO THE STATE HIGHWAY SECONDARY SYSTEM

It is recommended the Commission add the following section of road to the State Highway Secondary System as follows:

Addition Number

Description

Charleston County

(Commissioner Isaac – District #1)

2535

Section of Road Old SC-700, From the New SC-700 approximately 1.14 miles East of S-54 (River Road), Easterly to Headquarters Plantation Drive.
-approximately 0.33 mile
(Designated S-2535)

Note: The above addition is to be added to the secondary system due to a relocation of SC-700 by file 10.989. This results in an addition of 0.33 miles.

Present Mileage	873.95
Change:	0.14
New Mileage:	874.09
New Cap:	874.09

6

REMOVAL OF ROADS FROM THE STATE HIGHWAY SECONDARY SYSTEM

It is recommended the Commission remove the following section of road from the State Highway Secondary System as follows:

Addition Number

Description

Clarendon County

(Commissioner Stevenson – District #6)

Portion of 82	Maple Street in Manning, From US-301 Westerly Rhame Street -approximately 0.06 mile (Designated S-96) (Added to the System 6/17/1948)
96	A belt line road in Manning Consisting of Davis Street, From Rhame Street to Pine Street -approximately 0.07 (Designated S-96) (Added to the System 5/19/1949)

Note: The above road removals were requested by the County of Clarendon, who will accept maintenance responsibility for these sections of road and qualifies under the abandonment of Right-of-Way portion of the law. This results in a reduction of 0.13 miles.

Present Mileage	613.71
Change:	(0.13)
New Mileage:	613.58
New Cap:	613.58

7

REMOVAL OF ROADS FROM THE STATE HIGHWAY SECONDARY SYSTEM

It is recommended the Commission remove the following section of road from the State Highway Secondary System as follows:

Addition Number

Description

Darlington County

(Commissioner Nuckles – District #5)

Portion of 80	Railroad Avenue in Hartsville, From Fourth Street to Coker Avenue -approximately 0.19 mile (Designated S-135) (Added to the System 5/19/1949)
127	Railroad Avenue in Hartsville, From Coker Avenue to Easy Street -approximately 0.26 mile (Designated S-135) (Added to the System 1/17/1952)
Portion of 135	Railroad Avenue in Hartsville, From Easy Street to the City Limit -approximately 0.14 mile (Designated S-135) (Added to the System 4/17/1952)

Note: The above road removals were requested by the City of Hartsville, who will accept maintenance responsibility for these sections of road and qualifies under the abandonment of Right-of-Way portion of the law. This results in a reduction of 0.59 miles.

Present Mileage	847.60
Change:	(0.59)
New Mileage:	847.01
New Cap:	847.01

8

REMOVAL OF ROADS FROM THE STATE HIGHWAY SECONDARY SYSTEM

It is recommended the Commission remove the following section of road from the State Highway Secondary System as follows:

Addition Number

Description

Dillon County

(Commissioner Nuckles – District #5)

Portion of 86	Section of Road, From S-531 Southerly to Road S-336 -approximately 0.15 mile (Designated S-86) (Added to the System 12/16/1948) (Revision 2/15/1979) (2 nd Revision 5/17/1979)
Portion of 336	Drives at Lake View High School in the City of Lake View, From Road S-531 Westerly to Road S-86 Approximately 0.12 Mile (Designated S-336); Also section of Road From S-531 Southeasterly-Approximately 0.05 Mile (Designated S-330) -approximately 0.17 mile (Added to the System 5/16/1963) (1 st Revision 11/21/1991)

Note: The above road removals were requested by the Dillon School District One, who will accept maintenance responsibility for these sections of road and qualifies under the abandonment of Right-of-Way portion of the law. This results in a reduction of 0.32 miles.

Present Mileage	534.29
Change:	(0.32)
New Mileage:	533.97
New Cap:	533.97

9

REMOVAL OF ROADS FROM THE STATE HIGHWAY SECONDARY SYSTEM

It is recommended the Commission remove the following section of road from the State Highway Secondary System as follows:

Addition Number

Description

Florence County

(Commissioner Nuckles – District #5)

601

Section of Road, From S-24 Approximately 0.75 mile East of Road S-64
Northwesterly to SC-327 (Old S-64)
-approximately 0.33 mile
(Designated S-601)
(Added to the System 5/18/1961)

Note: The above road was abandoned after the construction of SC-327 which replaced this portion of road. Upon inspection, the road is not passable. This will result in the reduction of 0.33 miles.

Present Mileage	1,092.58
Change:	(0.33)
New Mileage:	1,092.25
New Cap:	1,092.25

REMOVAL OF ROADS FROM THE STATE HIGHWAY SECONDARY SYSTEM

It is recommended the Commission remove the following section of road from the State Highway Secondary System as follows:

Addition Number

Description

Greenville County

(Commissioner Atkins – District #4)

1125

A Frontage Road North of I-85, From SC-14 (Milepost 56) Southwesterly
-approximately 0.35 mile
(Designated S-1125)
(Added to the System 3/16/1989)

Note: The above road was absorbed by Ramp construction on I-85 by files
23.474A & 42.509A. This results in a reduction of 0.35 miles.

Present Mileage	1,070.97
Change:	(0.35)
New Mileage:	1,070.62
New Cap:	1,070.62

11

REMOVAL OF ROADS FROM THE STATE HIGHWAY SECONDARY SYSTEM

It is recommended the Commission remove the following section of road from the State Highway Secondary System as follows:

Addition Number

Description

Jasper County

(Commissioner Taylor – District #2)

Portion of 62	2 nd Avenue in Ridgeland, From Jasper Drive (S-63) to Russell Street (US-278 Con.) -approximately 0.06 mile (Designated S-74) (Added to the System 12/21/1950)
Portion of 64	3 rd Avenue in Ridgeland, From Jasper Drive (S-63) to Russell Street (US-278 Con.) -approximately 0.06 mile (Designated S-64) (Added to the System 12/21/1950)

Note: The above road removals were requested by the Town of Ridgeland, who will accept maintenance responsibility for these sections of road and qualifies under the abandonment of Right-of-Way portion of the law. This results in a reduction of 0.12 miles.

Present Mileage	310.15
Change:	(0.12)
New Mileage:	310.03
New Cap:	310.03

12

REMOVAL OF ROADS FROM THE STATE HIGHWAY SECONDARY SYSTEM

It is recommended the Commission remove the following section of road from the State Highway Secondary System as follows:

Addition Number

Description

Marion County

(Commissioner Stevenson – District #6)

662

Section of Road, From US Route 301 Approximately 2.1 Miles Southwest of the Sellers Town Limits Southwesterly and Northwesterly
-approximately 0.55 mile
(Designated S-662)
(Added to the System 7/19/1973)

Note: The above road removal was requested by the County of Marion, who will accept maintenance responsibility for this section of road and qualifies under the abandonment of Right-of-Way portion of the law. This results in a reduction of 0.55 miles.

Present Mileage	426.61
Change:	(0.55)
New Mileage:	426.06
New Cap:	426.06

REVISION OF ROADS FROM THE STATE HIGHWAY SECONDARY SYSTEM

It is recommended the Commission revise the addition for the following section of road to the State Highway Secondary System as follows:

Addition Number

Description

Newberry County

(Commissioner Nuckles – District #5)

529

McKibben Street in Newberry, From Johnstone Street to Boundary Street
-approximately 0.03 mile
(Designated S-529)
(Added to the System 4/21/1966)

Note: This revision is recommended to show the correct beginning point of this road. This will have no effect on the mileage.

Present Mileage	648.24
Change:	0.0
New Mileage:	648.24
New Cap:	648.24

REMOVAL OF ROADS FROM THE STATE HIGHWAY SECONDARY SYSTEM

It is recommended the Commission remove the following section of road from the State Highway Secondary System as follows:

Addition Number

Description

York County

(Commissioner Nuckles – District #5)

Portion of 145	Spencer Street in Rock Hill, From S-515 (Standard Street) to S-245 (White Street) -approximately 0.02 mile (Designated S-145) (Added to the System 10/18/1950)
----------------	---

Note: When the Railroad crossing in the above section of Road was closed, this section of road was removed. This results in a reduction of 0.02 miles.

Present Mileage	993.01
Change:	(0.02)
New Mileage:	992.99
New Cap:	993.03

NOTICE: ABANDONMENT OF SECTION OF RELOCATED HIGHWAY

Old #

Description

Charleston County

(Commissioner Isacc – District #1)

Old SC-700

A section of Old SC-700, From Headquarters Plantation Drive Easterly
-approximately 0.33 mile
(Designated SC-700)
(Added to the System 2/1/1938)

Note: The above section of road is being abandoned due to the construction of the
New SC-700. The City of Charleston has agreed to accept.

16

**SCDOT COMMISSION AGENDA
TRANSMITTAL FORM**

For Commission Meeting of: December 4, 2008

_____ **RATIFICATION**

 X **APPROVAL**

_____ **CERTIFICATION**

_____ **FOR INFORMATION ONLY**

_____ **CUFF ITEM FOR APPROVAL**

DETAILED DESCRIPTION:

Commission authorization to sell Surplus Property (land and MSC buildings) as per
Section 57-1-370(I) of Act 114 of 2007

Recommended By:

Robert L. Pratt *Dir. of Proconst.*
Signature & Title

OKR
11/6/08
Date

Division Director Approval:

J. V. Wolcott *TLC*
Signature & Title

11/6/08
Date

Secretary Approval:

H. B. Fincham
Signature

11/12/08
Date

COUNTY	FILE NO.	ROAD/RTE.	TRACT	CONG. DISTRICT	ROAD NAME	PARCEL SIZE	DESCRIPTION
Abbeville	1.109B	SC Route 72	97	3	SC Route 72	.41 ac	Rectangular parcel
Abbeville	1.109B	SC Route 72	100	3	SC Route 72	.41 ac	Rectangular parcel
Beaufort	7.349	Rd. S-241		2			Deed road removed from System on 12/20/1990
Beaufort	7.444	Rd. S-625		2	Office Park Rd.		Deed road removed from System on 6/19/2008
Cherokee	11.688	SC Route 5 @ Caldwell Rd.	40	5	SC Route 5	4.2 Acres	Two Tracts-- (One For 2.97 Acres And One For 1.28 Acres) = 4.25 Acres
Fairfield	20.461	Rd. S-16		5			Deed property pursuant to road closure action
Greenville	23.239A	SC Rte. 183		4	Western Corridor	0.32 ac	Portion of abandoned roadbed of SC Rte. 183 at Old Bleachery Rd.
Greenwood	24.423	SC Route 225		3			Break in control of access along SC Route 225 at Alexander Ave.
Lexington	32.726	Rd. S-370		2	9th Street		A small triangular shaped surplus parcel to be used in negotiations for new right of way needed for File 32.234B, US Rte. 1
Richland	40.172A	Road S-33 (Trenholm Rd) @ Scotsman Dr.		2	Road S-33	0.51	Two tracts - one for 0.24 and one for 0.27

SCDOT COMMISSION AGENDA
TRANSMITTAL FORM

For Commission Meeting of: December 4, 2008

____ RATIFICATION
____ APPROVAL
____ CERTIFICATION
 X FOR INFORMATION ONLY
____ CUFF ITEM FOR APPROVAL

DETAILED DESCRIPTION:

Commission information on the sale of Surplus Property (sold land and MSC building) as per
Section 57-5-340.

Recommended By:

Rhet L. Pitt ^{OK} 11/6/08
Signature & Title Date

Division Director Approval:

John V. Walsh for TLC 11/6/08
Signature & Title Date

Secretary Approval:

HOB Zimhouse 11/12/08
Date

1. Road S-651 – Spartanburg County – Fourth District

During construction of improvements on Road S-651 (Canaan Road), under File 42.602 in Spartanburg County, near the City of Spartanburg, the Department acquired right of way for Road S-651 (Old Canaan Road), by Right of Way Easement from Sarah C. Gaskins and Emily C. Creal dated January 24, 1964 at no cost to the Department.

The City of Spartanburg was managing a C-Fund project to realign the intersection of Road S-651 (Canaan Road) and SC Route 295 (Anita Drive). It was agreed that the city could use the old right of way to exchange in acquiring the new right of way needed for the project. The grantees are the adjacent property owners on both sides of the new road and the old road. This conveyance will provide protection for the existing utilities, which are located within the right of way to include any drainage that must remain. The project is now complete and documents conveying the new right of way have been executed. Therefore a gratis Quitclaim Deed conveying approximately 2.2 acres of land to Creal Family Limited Partnership, Robert L. Cudd, Individually and as Trustee for Anne K. Cudd, under Trust dated January 21, 2000, Dean C. Gaskins, Lee O. Gaskins, Jr., Patricia C. Gaskins, Larkin Gaskins, Nancy G. Floyd, Jay Wesley Floyd, Elizabeth G. Barkley, David Barkley, Sarah G. Burnett, Guerry Burnett, and Bogenhi, LLC was executed on September 25, 2008.

This is for a commitment made prior to June 27, 2007.

2. File 42.514A – SC Route 290 - Spartanburg County – Fourth District

During construction of improvements on SC Route 290 under File 42.230 in Spartanburg County, near the Town of Reidville, the Department acquired Right of Way for SC Route 290 from Jess Brown by Deed to Right of Way dated March 5, 1940 and from L.P. Brown by Deed to Right of Way dated January 19, 1940.

A request was made by the adjacent landowner for an irregular shaped parcel created by the relocation of SC Route 290 under File 42.514A. The request was circulated to the engineering sections to determine if said parcel could be declared surplus. After review, it was determined that the parcel was surplus to Department needs. Therefore, a Quitclaim Deed conveying approximately 0.29 of an acre of land to Poplar Springs Full Gospel Church was executed on September 8, 2008 in consideration of \$3,000.00.

The Commission approved the sale of this parcel on July 18, 2007.

3. File 32.147B – SC Route 60 – Lexington County – Second District

During construction of improvements on SC Route 60 under Project 663-B, the Department acquired right of way for SC Route 60 from Lexington Power Company by Right of Way Easement dated November 25, 1927, and under File 32.663, from South Carolina Electric and Gas Co. by Right of Way Easement dated October 31, 1977.

During negotiations for right of way acquisition on SC Route 60 under File 32.147B, a settlement was reached which contained a stipulation that excess parcels created by the relocation of SC

Route 60 be deeded to the adjacent landowner, South Carolina Electric & Gas Company. Therefore, a gratis Quitclaim Deed conveying approximately 0.24 of an acre to South Carolina Electric & Gas Company was executed on October 10, 2008.

This is for a commitment made prior to June 27, 2007.

4. File 32.143B – SC Route 302 – Lexington County – Second District

During construction of improvements on Road S-647 under File 32.620, the Department acquired right of way for Road S-657 from John E. Fitts, Sr. by Right of Way Easement dated April 15, 1974.

During negotiations for right of way acquisition on SC Route 302 under File 32.143B, a legal settlement was reached whereby SCDOT would exchange a portion of the abandoned roadbed of Road S-647, containing approximately 0.34 of an acre, for right of way needed for the new project. Therefore, a gratis Quitclaim Deed conveying approximately 0.34 of an acre to F & D Electrical Contractors, Inc. was executed on October 10, 2008.

This is for a commitment made prior to June 27, 2007.

5. File 23.327A –Route 385 - Greenville County – Fourth District

During construction of improvements on Route I-385 under File Number 23.327A in Greenville County, near the City of Simpsonville, the Department acquired Right of Way for Interstate Route 385 from Gary E. Carbaugh and Betty R. Carbaugh by Title to Real Estate dated November 14, 2003.

A request was made by the adjacent landowner for a parcel of possible surplus. The request was circulated to the engineering sections to determine if said parcel could be declared surplus. After review, it was determined that the parcel was surplus to Department needs. Therefore, a Quitclaim Deed conveying approximately 0.08 of an acre of land to Charles R. McCurry was executed on October 29, 2008 in consideration of \$3,000.00.

The Commission approved the sale of this parcel on September 18, 2008.

SCDOT Commission Agenda Transmittal Form

For Commission Meeting of: December 2008

- ☒ **RATIFICATION**
- ☐ **APPROVAL**
- ☐ **CERTIFICATION**
- ☐ **FOR INFORMATION ONLY**
- ☐ **CUFF ITEM FOR APPROVAL**

DETAILED DESCRIPTION:

It is requested that the Commission ratify this extension on S-493 (Greyback Road) to resurface the County maintained section for 0.29 miles.

Total cost of this extension is \$52,402.14. Funding for the extension will come from the Dorchester County Transportation Committee. The County will continue to maintain their portion of Greyback Road. (Original contract amount \$150,778.32)

Due to the fact that the contractor is actively working on this project, it would be in the interest of the public and the Department to take advantage of the competitively bid unit prices and extend this work to File 18.037291A.

In accordance with Code of Laws of South Carolina, 1976, Section 57-1-370 (M) and (N), and SCDOT Standard Specifications of Highway Construction 2007, Section 104.04.

Recommended By:

D. R. Shealy, Director of Construction

Signature & Title

Date

11/10/08

Division Director Approval:

Signature

Date

11/12/08

Secretary Approval:

Date

11/12/08

22

SCDOT Commission Agenda Transmittal Form

For Commission Meeting of: December 2008

- ☒ **RATIFICATION**
- ☐ **APPROVAL**
- ☐ **CERTIFICATION**
- ☐ **FOR INFORMATION ONLY**
- ☐ **CUFF ITEM FOR APPROVAL**

DETAILED DESCRIPTION:

Recommendation for one (1) project in the October 14, 2008 Highway Letting

Request for Commission to ratify the execution of the contract on one project in Beaufort County which is part of their sales tax program that SCDOT is administering. This resurfacing project consists of a 3.56 mile section of US 278 Business (William Hilton Parkway) on Hilton Head.

The project has an April 10, 2009 completion date in order for the construction to be completed and work zone cleared prior to the Heritage Golf Tournament.

SCDOT committed to the County and Hilton Head to develop and complete the project prior to April 10, 2009, and therefore needed to move ahead with award and execution of contract.

Recommended By:

D. R. Shealy, Director of Construction

Signature & Title

Date

11/19/08

Division Director Approval:

Signature

Date

11/19/08

Secretary Approval:

H. B. Linehouse

Date

11/20/08

23

SUMMARY OF RECOMMENDATIONS FOR
ONE CONTRACT FROM THE
HIGHWAY LETTING OF OCTOBER 14, 2008

The following **ONE** (1) contract from the Highway Letting of October 14, 2008 is recommended for ratification by the Commission.

COUNTY	SC FILE NO.	CONGRESS. DISTRICT
BEAUFORT	7.036936A	2

**THE RECOMMENDATION
FOR
THE FOLLOWING CONTRACT
FROM
THE HIGHWAY LETTING OF OCTOBER 14, 2008
IS
AWARD TO LOW BIDDER**

SOUTH CAROLINA DEPARTMENT OF TRANSPORTATION

DATE : 10/15/08

PAGE : 1

VENDOR RANKING

*(07.036936A) BEAUFORT COUNTY, SC FILE NO. 07.036936A, STATE PROJECT NO. BEAU, PCN 036936PE01. PROJECT CONSISTS OF ROAD WORK INCLUDING RESURFACING ON VARIOUS ROADS ON HILTON HEAD ISLAND IN BEAUFORT COUNTY.

TOTAL LENGTH OF PROJECT: 3.5600 MILES. COMPLETION DATE: 04/10/2009. DBE GOAL: 0.00%.

RANK	VENDOR NO./NAME	LOCATION	TOTAL BID	% OVER LOW BID
1	1AP003	APAC-SOUTHEAST, INC.	\$ 2,637,844.97	0.0000%
2	1RE010	REA CONTRACTING, LLC	\$ 2,796,772.88	6.0249%

THIS IS TO CERTIFY THAT THIS IS A TRUE AND CORRECT COPY OF ALL
THE BIDS RECEIVED ON 10/14/08 FOR THIS PROJECT.
CONTRACT ADMINISTRATOR RBH/pik DATE 10/28/08

APPROVED BY: H. B. Limehouse, Jr.
TITLE: Secretary of Transportation

26

SCDOT Commission Agenda Transmittal Form

For Commission Meeting of: December 2008

☐ RATIFICATION
☒ APPROVAL
☐ CERTIFICATION
☐ FOR INFORMATION ONLY
☐ CUFF ITEM FOR APPROVAL

DETAILED DESCRIPTION:

Recommendation for Thirty-seven of Thirty-eight projects in the October 14, 2008 Highway Letting .
Request for Commission Approval for Director of Construction to execute the contracts on Thirty-Two (32)
projects.

Recommended By:

D. R. Shealy
Signature & Title

11/13/08
Date

Division Director Approval:

[Signature]
Signature

11/14/08
Date

Secretary Approval:

[Signature]

11/20/08
Date

**SUMMARY OF RECOMMENDATIONS FOR
THIRTY-SEVEN OF THIRTY-EIGHT CONTRACTS FROM THE
HIGHWAY LETTING OF OCTOBER 14, 2008**

The following **TWENTY-SIX (26)** contracts from the Highway Letting of October 14, 2008 are recommended for approval by the Commission to execute contracts without the need for further concurrence or approval from the Federal Highway Administration or County Transportation Committees.

COUNTY	SC FILE NO.	CONGRESS. DISTRICT
ENGR. DISTRICT 2	4751.037600A	3 & 5
ENGR. DISTRICT 4	4753.037724A	5
ABBEVILLE, GREENWOOD, LAURENS, & MCCORMICK	1.280902, 24.280902, 30.280902, & 33.280902	3
ABBEVILLE, EDGEFIELD, GREENWOOD, & MCCORMICK	1.290903, 19.290903, 24.290903, & 33.290903	3
ABBEVILLE & GREENWOOD	1.340901 & 24.340901	3
AIKEN, LEE, LEXINGTON, RICHLAND, & SUMTER	2.280902, 31.280902, 32.280902, 40.28090, & 43.280902	2, 3, & 5
ANDERSON & GREENVILLE	4.100902 & 23.100901	3 & 4
ANDERSON, GREENVILLE, OCONEE, PICKENS, & SPARTANBURG	4.280908, 23.280909, 37.280908, 39.280907, & 42.280908	3 & 4
ANDERSON, OCONEE, & PICKENS	4.390904, 37.390904, & 39.390903	3
BEAUFORT, BERKELEY, CHARLESTON, COLLETON, & JASPER	7.200901, 8.200901, 10.200901, 15.200901, & 27.200901	1, 2, & 6
CHEROKEE & UNION	11.220901 & 44.220901	4 & 5
CHEROKEE & SPARTANBURG	1142.037567A	4 & 5
CHESTERFIELD	13.220901	5
CLARENDON	14.037634A	6
COLLETON	15.100902	6
EDGEFIELD, NEWBERRY, & SALUDA	19.280902, 36.280902, & 41.280902	3 & 5
FAIRFIELD, LANCASTER, & YORK	20.220901, 29.220901, & 46.220901	5
FLORENCE & HORRY	21.100902 & 26.100901	1 & 6
FLORENCE & MARION	21.182B, 21.182B.1, & 34.125B	6
HORRY, MARION, & WILLIAMSBURG	26.220901R1, 34.220901R1, & 45.220901R1	1 & 6

LAURENS, NEWBERRY, & SALUDA	30.290903, 36.290903, & 41.290903	3 & 5
LAURENS & NEWBERRY	30.340901 & 36.340901	3 & 4
LEXINGTON	32.036308A	2
LEXINGTON & RICHLAND	32.100902 & 40.100902	2 & 6
RICHLAND	40.340901	2 & 6
SPARTANBURG	42.035917A	4

RECOMMENDED FOR AWARD

The following **SIX (6)** contracts from the Highway Letting of October 14, 2008, are recommended for approval by the Commission to execute contracts after concurrence of the County Transportation Committees.

COUNTY	SC FILE NO.	CONGRESS. DISTRICT
ABBEVILLE	1.037787A	3
AIKEN	2.36305	2
CHESTERFIELD	13.037771A & 13.037772A	5
GREENWOOD	24.036734A	3
LANCASTER	29.036795A	5
SALUDA	41.036640AR1	3

The following **THREE (3)** contracts from the Highway Letting of October 14, 2008, ARE RECOMMENDED FOR REJECTION:

COUNTY	SC FILE NO.	CONGRESS. DISTRICT
ANDERSON, GREENVILLE, OCONEE, PICKENS, & SPARTANBURG	4.320907, 23.320908, 37.320907, 39.320906, & 42.320907	3 & 4
LEE & SUMTER	31.340901 & 43.340901	5 & 6
REASON: The low bids for each of these contracts were over 10% above the Engineer's Estimate.		
LEXINGTON	32.340901	2 & 6
REASON: There was an Error in the Proposal.		

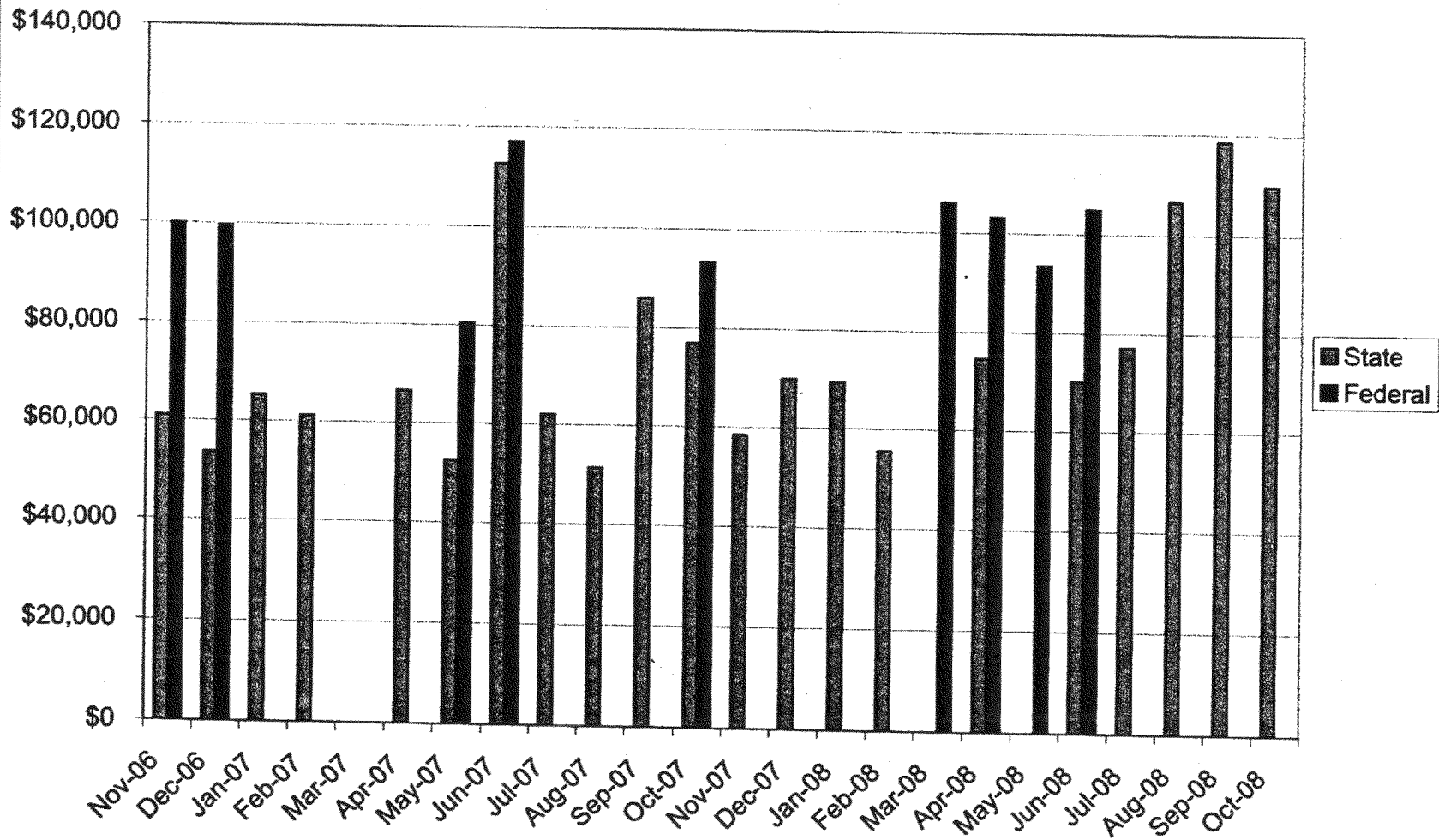
The following ONE (1) contract from the Highway Letting of October 14, 2008
WAS REMOVED FROM THE LETTING BEFORE BIDS WERE RECEIVED:

COUNTY	SC FILE NO.	CONGRESS. DISTRICT
UNION	44.123B.1	4
REASON: This project was removed from the Letting due to plan errors & design changes.		

The following ONE (1) contract is being held and will be submitted later for
recommendation. No action required at this time.

COUNTY	SC FILE NO.	CONGRESS. DISTRICT
BEAUFORT, BERKELEY, CHARLESTON, COLLETON, DORCHESTER, & JASPER	7.200902, 8.200902, 10.200902, 15.200902, 18.200902, & 27.200902	1, 2, & 6

Resurfacing Costs per Lane Mile



Resurfacing Cost Per Lane Mile
October 2008 Letting

State Funds **\$109,881**

Federal Funds **N/A**

Congressional District 1						
County Name	File Number	Master File No.	Route - Road Name	BMP - Road Name	EMP - Road Name	Length
Primary Resurfacing - 2009 State Program						
Horry	26.100902	21.100902	US 17 - US17	11.69 - 8th Ave. N.	11.81 - 9th Ave. N.	0.12
Chip Seal - 2009 State Program						
Horry	26.220901	26.220901	S-0029 - Dongola Hwy.	0.00 - Pee Dee Rd.	3.96 - Cates Bay Rd.	3.96
Horry	26.220901	26.220901	S-0062 - Dog Bluff Rd.	1.51 - Pee Dee Rd.	5.67 - Brunson Spring Rd.	4.16
Horry	26.220901	26.220901	S-0079 - Beverly Gilbert Rd.	1.55 - Pawley Swamp Rd.	6.67 - Hwy. 701	5.12
Horry	26.220901	26.220901	S-0099 - Pee Dee Hwy.	0.00 - Pee Dee Rd.	3.30 - Jonestown Rd.	3.30
Horry	26.220901	26.220901	S-0109 - Pawley's Swamp Rd.	1.75 - Pitch Landing Rd.	5.75 - Pawley Swamp Rd.	4.00
Horry	26.220901	26.220901	S-0129 - Hwy 129	0.00 - US 501	5.46 - Golden Leaf	5.46
Horry	26.220901	26.220901	S-0135 - Cates Bay Hwy.	0.00 - Dongola Hwy.	3.40 - Pee Dee Rd.	3.40
Horry	26.220901	26.220901	S-0391 - Brown Swamp Rd.	0.00 - Hwy. 501	2.72 - Juniper Bay Rd.	2.72
Horry	26.220901	26.220901	S-0461 - Tolar Rd.	0.00 - Hwy. 129	0.81 - Bud Graham	0.81
Horry	26.220901	26.220901	S-0564 - Mineral Springs Rd.	0.00 - Hwy. 48	1.11 - Pee Dee Rd.	1.11
Horry	26.220901	26.220901	S-0608 - Brownsway Shortcut	0.00 - Cates Bay Rd.	2.44 - Pee Dee Rd.	2.44
Horry	26.220901	26.220901	S-0651 - Bill Jones Rd.	3.76 - US 501	6.35 - SC 319	2.59
Horry	26.220901	26.220901	S-0653 - Mill Swamp Rd.	0.00 - Pee Dee Rd.	2.50 - Bunson Springs Rd.	2.50
Horry	26.220901	26.220901	S-0664 - Liberty Church Rd.	0.00 - Dirt Rd.	3.02 - SC 9 BUS	3.02
Horry	26.220901	26.220901	S-0708 - Mincey Rd.	0.00 - US 76	2.19 - County Rd.	2.19
Horry	26.220901	26.220901	S-0712	0.00 - Mill Pond	0.98 - County Rd.	0.98
Horry	26.220901	26.220901	S-0804 - Hwy. 804	0.00 - Cates Bay Rd.	1.22 - Hunting Swamp Rd.	1.22
Horry	26.220901	26.220901	S-0897 - Willowby Rd.	0.00 - SC 917	1.63 - County Rd.	1.63
Horry	26.220901	26.220901	S-0983 - Old Camp Rd.	0.00 - Pee Dee Hwy.	0.70 - Dirt Rd.	0.70
Horry	26.220901	26.220901	S-0984 - Hwy 984	0.00 - Mill Swamp Rd.	1.37 - Dogbluff Rd.	1.37
Horry	26.220901	26.220901	S-0994 - Golden Leaf Rd.	0.00 - Hwy. 129	0.62 - County Rd.	0.62
Horry	26.220901	26.220901	S-1049 - Shady Grove Rd.	0.00 - Pee Dee Rd.	1.66 - Hwy 981	1.66
Horry	26.220901	26.220901	S-1180 - Society Dr.	0.00 - Dongola Hwy.	1.48 - Pauley Swamp Rd.	1.48
Horry	26.220901	26.220901	S-1249 - Landmark Rd.	0.00 - Hwy. 501	0.44 - End of St. Maint.	0.44
Marion	34.220901	26.220901	S-0086 - Bay Rd.	0.00 - SC 908	7.68 - SC 378	7.68
Pavement Markers or Markers						
Berkeley	8.200901	7.200901	S-8-32 Cypress Campground Rd.	US-176	Dorchester Co. Line	6.87
Berkeley	8.200901	7.200901	S-8-47 Lebanon Rd./Whitehouse Rd.	S-8-32	US-176	3.42
Berkeley	8.200901	7.200901	S-157 Ridge Church Rd.	US-17A	US-17A	1.03
Berkeley	8.200901	7.200901	S-8-275 Sheep Island Road	US-176	S-8-203	2.19

Berkeley	8.200901	7.200901	S-8-535 Royle Road	US-78	S-8-157	2.52
Berkeley	8.200901	7.200901	S-8-787 Calamus Pond Road	US-176	End Maintenance	5.18
Berkeley	8.200901	7.200901	S-8-1135 Thirty Five Mile Road	S-8-309	End Maintenance	1.36
Charleston	10.200901	7.200901	S-10-69 E & S Edgewater Dr.			0.76
Charleston	10.200901	7.200901	S-10-91 River Rd.	Maybank Hwy.	Bohicket Rd.	12.09
Charleston	10.200901	7.200901	S-10-402 Chadwick Dr.	Culbertson Dr.	Lord Ashley Dr.	0.42
Charleston	10.200901	7.200901	S-10-402 Chadwick Dr.	Lord Ashley Dr.	Locke Ln.	0.75
Charleston	10.200901	7.200901	S-10-499 Dulsey/Blitchridge Rd.	Unkow	Orleans Rd.	0.53
Charleston	10.200901	7.200901	S-526 Betsy Rd.	US-17	Lord Calvert Dr.	0.71
Charleston	10.200901	7.200901	S-10-541 Fernwood Dr.	Salamander Dr.	Deerwood Dr.	0.4
Charleston	10.200901	7.200901	S-10-541 Fernwood Dr.	Deerwood Dr.	Powell Dr.	0.28
Charleston	10.200901	7.200901	S-10-541 Fernwood Dr.	Powell Dr.	US-78	0.19
Charleston	10.200901	7.200901	S-10-582 Lansing Rd.	Houston Northcut/Mathis Fe.	US-17	0.22
Charleston	10.200901	7.200901	S-10-584 Fifteen Mile Landing	US-17	US-17	1.02
Charleston	10.200901	7.200901	S-10-584 Seewee Rd.	US-17	Doar Rd.	7.26
Charleston	10.200901	7.200901	S-10-699 Palm Blvd.	Local	41st Ave.	1.03
Charleston	10.200901	7.200901	S-10-728 Dogwood Rd.	Ashley River Rd.	Teakwood	0.23
Charleston	10.200901	7.200901	S-10-859 Old Georgetown Rd.	S-2474	S-1271	0.23
Charleston	10.200901	7.200901	S-10-931 Jamestown Rd.	SC-171	S-933	0.6
Charleston	10.200901	7.200901	S-10-1067 Pleasant Pines St.	S-1068	S-1554	0.38
Charleston	10.200901	7.200901	S-10-1226 Shadow Ln.	S-543	S-544	0.39
Charleston	10.200901	7.200901	S-1226 Shadow Ln.	S-544	US-78	0.34
Charleston	10.200901	7.200901	S-10-1272 Pelzer Dr.	Local	Chuck Dawley Blvd.	1.06
Charleston	10.200901	7.200901	S-10-1306 Pinewood Dr.	S-1438	S-1437	0.57
Charleston	10.200901	7.200901	S-10-1306 Pinewood Dr.	S-1437	US-78	0.19
Charleston	10.200901	7.200901	S-10-1307 E.Pinckney/W.Smith St.	Dorchester Cty. Line	S-881	1.03
Charleston	10.200901	7.200901	S-10-1307 E.Pinckney/W.Smith St.	S-881	S-1696	0.14
Charleston	10.200901	7.200901	S-10-1307 E.Pinckney/W.Smith St.	S-1696	Road End	0.25
Charleston	10.200901	7.200901	S-10-1427 Dantzler Dr.	US-78	S-544	0.27
Charleston	10.200901	7.200901	S-10-1524 Snowden Rd.	S-1523	S-2051	0.84
Charleston	10.200901	7.200901	S-10-1552 Lazy Ln.	US-526 Spr.	Dead End	0.19
Charleston	10.200901	7.200901	S-10-1552 Spur	S-1552	Dead End	0.05
Charleston	10.200901	7.200901	S-10-1642 Von Kolnitz Dr.	S-56	S-1271	0.88
Charleston	10.200901	7.200901	S-10-1695 E. Thomas St.	S-63	S-1307	0.29
Charleston	10.200901	7.200901	S-10-1863 Magwood	SC-61	SC-61 Spur	0.78

Charleston	10.200901	7.200901	S-10-1938 Spann St.	S-97	S-1524	0.26
Charleston	10.200901	7.200901	S-10-1953 Maxville Rd.	S-584	Dead End	0.87
Charleston	10.200901	7.200901	S-10-2279 Quarter St.	S-599	SC-703	0.1
Charleston	10.200901	7.200901	S-10-2391 Home Rd.	US-526 Spr.	Berkeley County Line	0.44
Charleston	10.200901	7.200901	S-10-2474 Frontage Rd. S. of US-17)	McGrath Darby Blvd.	Unknown	1.04
Charleston	10.200901	7.200901	S-10-2474 Frontage Rd. S. of US-17)	Williamson Rd.	Old Georgetown Rd.	1.6
Charleston	10.200901	7.200901	S-10-2526 Stuart Engals Rd.	S-2135	US-17	0.34
Charleston	10.200902	7.200902	Various Routes			

Congressional District 2						
County Name	File Number	Master File No.	Route - Road Name	BMP - Road Name	EMP - Road Name	Length
Primary Resurfacing - 2009 State Program						
Beaufort	07.036936A	07.036936A	US-278BS	1.2 Mi. West of S-44	S-148	3.56
Beaufort	7.036936A	7.036936A	US 278 Bus	1.2 mile W of S-44	0.39 mile E of S-200	3.56
Lexington	32.100902	32.100902	SC 12 - Jarvis Klapman Blvd.	0.00 - Meeting St.	Blvd. @ Bridge	2.40
Richland	40.100902	32.100902	US 1 - Two Notch Rd.	10.72 - 0.08 mi. N. of Rabon Rd.	12.72 - 0.18 mi. NW of Polo	2.00
Richland	40.100902	32.100902	US 21 CO - Blossom St.	0.00 - Huger St.	0.12 - 0.12 mi. N. of Huger S	0.12
Richland	40.100902	32.100902	US 21 CO - Blossom St.	0.26 - 0.26 mi. N. of Huger St.	1.43 - Laurens St.	1.17
Richland	40.100902	32.100902	US 21 CO - Blossom St.	1.62 - Harden St.	2.93 - Millwood Ave.	1.31
Richland	40.100902	32.100902	US 76 - Gamers Ferry Rd.	26.21 - I-77 NB Exit Ramp	27.01 Atlas Rd.	0.83
Pavement Markers or Markers						
Beaufort	7.200901	7.200901	S-7-18 Old Bailey Rd.	SC-170	SC-170	2.21
Beaufort	7.200901	7.200901	S-7-19 William A Campbell	Local End	US-17	1.76
Beaufort	7.200901	7.200901	S-7-33 River Rd.	Hampton Cty. Line	US-17	9.44
Beaufort	7.200901	7.200901	S-7-55 Green Str.	Carteret Street	Ribaut Rd.	0.94
Beaufort	7.200901	7.200901	S-7-59 Angas MinorPaige P.	US Hwy. 17	Ending Termini	4.9
Beaufort	7.200901	7.200901	S-7-67 Hamar Street	Boundry Street	Bay Street	0.42
Beaufort	7.200901	7.200901	S-7-68 Harrington Street	Boundry Street	Bay Street	0.55
Beaufort	7.200901	7.200901	S-7-81 Camp St. Mary's	SC-170	Ending Termini	0.86
Beaufort	7.200901	7.200901	S-7-101 Church Street	Bay Street	Godfrey's (S-271)	0.8
Beaufort	7.200901	7.200901	S-7-104 Adventure Street	Bay Street	Boundry Street	0.18
Beaufort	7.200901	7.200901	S-7-105 Congress Street	Carteret Street	S-483	0.56
Beaufort	7.200901	7.200901	S-7-106 Washington Street	Hamer Street	Carteret Street	0.7
Beaufort	7.200901	7.200901	S-7-107 Pigeon Point	S-219	Boundry Street	0.54
Beaufort	7.200901	7.200901	S-7-107 West Street	Boundry Street	S-168	0.41
Beaufort	7.200901	7.200901	S-7-109 King Street	S-437	Hamar Street	1
Beaufort	7.200901	7.200901	S-7-132 Scott Street	Boundry Street	S-168	0.42
Beaufort	7.200901	7.200901	S-7-134 King Street West	Pilot Street S-99	S-178 Weight Street	0.25
Beaufort	7.200901	7.200901	S-7-185 Sam Doyle	S-45	Dead End	1.33
Beaufort	7.200901	7.200901	S-7-223 Baggett Street	Union Street S-316	Hamar Street S-67	0.18
Beaufort	7.200901	7.200901	S-7-261 Barrell Landing Rd.	US Hwy. 278	Ending Termini	0.5
Beaufort	7.200901	7.200901	S-7-269 Harrington Street	Godfrey Street	Calhoun Street S-188	0.24
Beaufort	7.200901	7.200901	S-7-292 Paige Point Rd.	US Hwy. 17	Railroad Tracks	0.27
Beaufort	7.200901	7.200901	S-7-447 Station Creek Dr.	S-77	Ending Termini	0.2

Beaufort	7.200901	7.200901	S-7-579 River Court	S-578	Ending Termini	0.28
Beaufort	7.200901	7.200901	S-7-624 Union Cemetary	US Hwy. 278	S-334	0.97
Beaufort	7.200901	7.200901	S-7-662 Wade Hampton	End	Ending Termini	1.56
Beaufort	7.200901	7.200901	S-7-672 Big Road	US Hwy. 21	S-71	0.67
Beaufort	7.200901	7.200901	S-7-679 Conferate Avenue	S-13	S-13	0.98
Beaufort	7.200901	7.200901	S-7-737 Executive Park Rd.	S-80	S-80	0.3
Beaufort	7.200901	7.200901	S-7-825 Marsh Hawk	S-144	S-144	0.95
Beaufort	7.200901	7.200901	SC-170	Intersection 280	End of Curb & Gutter Sec.	0.52
Beaufort	7.200902	7.200902	Various Routes			
District 1 & 2	4751.037600A	4751.037600A	Various Routes			
Jasper	27.200901	7.200901	Various Routes			
Jasper	27.200902	7.200902	Various Routes			
Crack Seal - 2009 State Program						
Aiken	02.280902	02.280902	S-0260 - Wrights Mill Rd.	0.00 - Wagner Rd.	5.14 - Rudy Mason Prkwy.	5.14
Aiken	02.280902	02.280902	S-0335 - Furman	0.00 - Powderhouse	0.37 - Converse Dr.	0.37
Aiken	02.280902	02.280902	S-0501 - Woodland Dr.	0.00 - Northwest Dr.	0.30 - Cherokee Rd.	0.30
Aiken	02.280902	02.280902	S-0735 - Northwest Dr.	0.00 - Wagner Rd.	0.24 - Woodland Dr.	0.24
Aiken	02.280902	02.280902	S-0736 - Cherokee Rd.	0.00 - Northwest Dr.	0.22 - Woodland Dr.	0.22
Lexington	32.280902	02.280902	US 378 - Sunset Blvd.	16.15 - N. Lake Dr.	20.74 - 0.53 mi. W. of I-20	4.59
Richland	40.280902	02.280902	US 1 - Two Notch Rd.	5.08 - Head St.	9.98 - Trenholm Rd.	4.90
Widening						
Lexington	32.036308A	32.036308A	S-485 Old Cherokee Road	SC-6 (N. & Lake Dr.)	US 378 (Sunset Blvd.)	0.512
Concrete Repair - 2009 State Program						
Richland	40.340901	40.340901	S-0209 - Atascadero Dr.	0.69 - 0.07 Mi. N of S-1108	0.96 - .09 Mi. N of SC 12	0.27
Richland	40.340901	40.340901	S-0260 - Clemson Ave	0.94 - Forest Drive	0.95 - Forest Drive	0.01
Richland	40.340901	40.340901	US 1 - Gervais	1.95 - Laurens Street	1.96 - Laurens Street	0.01
Richland	40.340901	40.340901	US 1 - Two Notch	8.17- Decker Blvd.	8.98 - I-20 WB on Ramp	0.81
Richland	40.340901	40.340901	US 1 - Two Notch	9.67 - I-77 Overpass	9.72 - I-77 Overpass	0.05
Richland	40.340901	40.340901	US 1 - Two Notch	10.02 - Artrium Way	10.03 - Artrium Way	0.01
Richland	40.340901	40.340901	US 1 - Two Notch	10.07 - Alpine Road	11.28 - 0.38 Mi. NE of S 265	1.21
Richland	40.340901	40.340901	US 76 - Bull Street	20.56 - Hampton Street	20.57 - Hampton Street	0.01
Grading, Drainage & Base						
Aiken	2.36305	2.36305	S-152 Coleman Bridge Road	1.0 mi. NW of S-575	for 1.007 mi.	1.02

37

Congressional District 3						
County Name	File Number	Master File No.	Route - Road Name	BMP - Road Name	EMP - Road Name	Length
Primary Resurfacing - 2009 State Program						
Abbeville	01.037787A	01.037787A	S-3	Greenwood Co. Line	SC-72	2.12
Abbeville	01.037787A	01.037787A	S-61	Greenwood Co. Line (S-481)	Greenwood Co. Line (S-56)	6.84
Abbeville	01.037787A	01.037787A	S-111	S-166	SC-252	1.96
Anderson	04.100902	04.100902	US 76 - Clemson Blvd.	Asphalt Joint	8.47 - Hurricane Blvd.	0.54
Anderson	04.100902	04.100902	US 76 - Murray St.	13.44 - W. Mauldin St.	14.18 - Greenville St.	0.74
Greenwood	24.036734A	24.036734A	S-50 Florida Ave	US 25 Bus	0.58 mile SW of US 25 Bus	0.58
Greenwood	24.036734A	24.036734A	S-136 Cokesbury St	Laurel Ave	Reynolds Ave	0.83
Full Depth - 2009 State Program						
Abbeville	01.290903	01.290903	S-0079 - Barnes Station Rd.	0.00 - SC 81	2.96 - Anderson Cty. Line	2.96
Abbeville	01.290903	01.290903	S-0096 - Bulls Home Rd.	2.92 - SC 284	3.99 - S-80	1.07
Abbeville	01.290903	01.290903	S-0116 - Dry Hollow Rd.	0.00 - SC 184	1.08 - SC 284	1.08
Abbeville	01.290903	01.290903	S-0220 - George Alewine Rd.	0.00 - SC-184	2.16 - SC 201	2.16
Abbeville	01.290903	01.290903	SC 184 - SC 184	0.00 - Anderson Cty. Line	2.69 - SC 28	2.69
Abbeville	01.290903	01.290903	SC 184 - SC 184	3.68 - SC 28	9.04 - SC 201	5.36
Abbeville	01.290903	01.290903	SC 284 - SC 284	0.00 - SC 71	9.01 - SC 28	9.01
Edgefield	19.290903	01.290903	S-0068 - Key Rd.	0.00 - SC 230	7.75 - McCormick Cty. Line	7.75
Edgefield	19.290903	01.290903	S-0226 - Ridge Rd.	0.00 - SC 121	2.34 - S 21	2.34
Edgefield	19.290903	01.290903	S-0402 - S 402	0.00 - SC 230	0.89 - Dead End	0.89
Edgefield	19.290903	01.290903	S-0432 - S 432	0.00 - S 402	1.04 - Dead End	1.04
Edgefield	19.290903	01.290903	S-0433 - S 433	0.00 - S 432	0.93 - S 433	0.93
Greenwood	24.290903	01.290903	S-0050 - Florida Ave.	3.14 - US 25 Bus.	3.75 - End St. Maint.	0.61
Greenwood	24.290903	01.290903	S-0131 - Scotch Cross Rd.	0.13 - SC 248	7.36 - US 25	7.23
Greenwood	24.290903	01.290903	S-0228 - Oregon Farm Rd.	1.49 - 0.02 mi. S. of Bridge	1.53 - 0.02 mi. N. of Bridge	0.04
Greenwood	24.290903	01.290903	SC 10 - McCormick Hwy.	6.95 - US 221	17.76 - SC 225	10.81
Greenwood	24.290903	01.290903	SC 185 - SC 185	0.00 - Abbeville Cty. Line	3.25 - S 117	3.25
Greenwood	24.290903	01.290903	US 25 - US 25	19.50 - Cambridge	20.76 - Reynolds Ave.	1.26
Greenwood	24.290903	01.290903	US 25 - US 25	24.43 - Northside Drive	27.52 - S 230	3.09
Laurens	30.290903	30.290903	S-0036 - Ekom Beach Rd.	0.00 - US 221	5.57 - Neely Ferry Rds.	5.57
Laurens	30.290903	30.290903	S-0053 - S 53	3.37 - S 46	5.52 - SC 308	2.15
Laurens	30.290903	30.290903	S-0054 - Neeley Ferry	0.00 - US 221	11.73 - SC 252	11.73
McCormick	33.290903	01.290903	S-0022 - S 22	3.50 - S 102	5.50 - S 21	2.00
McCormick	33.290903	01.290903	S-0043 - Cedar Hill Rd.	0.00 - S 317	3.30 - S 397	3.30

McCormick	33.290903	01.290903	S-0068 - S 68	2.50 - S 101	5.00 - 2.5 mi. SW of S 101	2.50
McCormick	33.290903	01.290903	S-0114 - S 114	0.00 - S 21	3.53 - Edgefield Cty. Line	3.53
McCormick	33.290903	01.290903	S-0145 - S 145	0.00 - S 53	1.00 - S 98	1.00
McCormick	33.290903	01.290903	SC 28 - SC 28	25.30 - US 221	25.80 - S 11	0.50
McCormick	33.290903	01.290903	SC 283 - SC 283	0.00 - S 57	3.00 - S 21	3.00
McCormick	33.290903	01.290903	US 221 - US 221	20.00 - S 107	21.00 - US 378	1.00
McCormick	33.290903	01.290903	US 378 - US 378	7.04 - US 221 Rt.	7.10 - US 221 Lt.	0.06
Saluda	41.290903	30.290903	S-0068 - Zoar Rd.	0.00 - SC 121	1.79 - S 78	1.79
Saluda	41.290903	30.290903	S-0119 - Bethlehem Ch. Rd.	0.00 - SC 121	2.78 - SC 193	2.78
Saluda	41.290903	30.290903	S-0165 - S 165	1.20 - 1.2 mi. SW of S 167	4.14 - SC 39	2.94
Saluda	41.290903	30.290903	S-0340 - S 340	0.00 - S 211	1.40 - SC 39	1.40
Saluda	41.290903	30.290903	SC 39 - SC 29	4.21 - SC 23	15.18 - US 178	10.97
Saluda	41.290903	30.290903	SC 39 - SC 29	17.28 - US 178	30.34 - Newberry Cty. Line	13.06
Saluda	41.290903	30.290903	SC 391 - SC 391	6.34 - US 378	10.44 - Newberry Cty. Line	4.10
Saluda	41.290903	30.290903	SC 702 - SC 702	0.00 - Greenwood Cty. Line	6.04 - S 48	6.04
Saluda	41.290903	30.290903	US 178 - US 178	10.46 - S 77	11.23 - S 8	0.77
Pavement Markers or Markers						
District 1 & 2	4752.037600A	4751.037600A	Various Routes			
District 3 & 4	4753.037724A	4753.037724A	Various Routes			
Crack Seal - 2009 State Program						
Abbeville	01.280902	01.280902	US 178 - US 178	0.00 - Anderson Cty. Line	4.46 - Donalds Town Limit	4.46
Aiken	02.280902	02.280902	S-0005 - Main St.	0.00 - SRS Boundary	1.83 - Baker St.	1.83
Aiken	02.280902	02.280902	S-0104 - Chalkbed	3.27 - Connector Rd.	5.67 - Canal St.	2.40
Aiken	02.280902	02.280902	S-1270 - Brookhaven Dr.	0.00 - Whiskey Rd.	1.28 - Whiskey Rd.	1.28
Anderson	04.280908	04.280908	SC 24 - SC 24	0.00 - Townville School Rd.	4.51 - Stelling Dr.	4.51
Edgefield	19.280902	19.280902	S-0034 - Penn St.	0.00 - SC 223/US 25	0.81 - S 10	0.81
Edgefield	19.280902	19.280902	S-0192 - Norris St.	0.00 - S 142	0.40 - S 34	0.40
Edgefield	19.280902	19.280902	SC 121 - Lee St.	18.50 - SC 191	19.70 - S 27	1.20
Greenwood	24.280902	01.280902	S-0040 - Kirksey Dr.	0.00 - New Market St.	0.87 - S. Main St.	0.87
Greenwood	24.280902	01.280902	S-0162 - Sunset Dr.	0.00 - Chinquapin Rd.	1.15 - SC 225	1.15
Greenwood	24.280902	01.280902	S-0254 - Mathis St.	0.00 - Maxwell Ave.	0.17 - S 253	0.17
Greenwood	24.280902	01.280902	SC 72 Bus. - Reynolds Ave.	3.87 - Cokesbury St.	4.31 - By Pass	0.44
Greenwood	24.280902	01.280902	SC 246. - Saluda St.	17.45 - SC 34	18.48 - Johnston Rd.	1.03
Greenwood	24.280902	01.280902	US 25 Bus. - Greenwood Ave.	0.00 - US 25	1.46 - W. S. High School	1.46
Laurens	30.280902	01.280902	US 76 - US 76	11.10 - 2.98 mi. W. of SC 252	15.34 - US 76 Bus.	4.24

Laurens	30.280902	01.280902	US 76 - US 76	27.55 - SC 56/72	28.82 - S 34	1.27
McCormick	33.280902	01.280902	US 378 - US 378	9.41 - S 209	15.53 - Edgefield Cty. Ln.	6.12
Oconee	37.280908	04.280908	US 76 - Clemson Blvd.	28.83 - Rochester Hwy.	31.17 - Garden Cir.	2.34
Pickens	39.280907	04.280908	SC 28 - Pendleton Rd.	0.00 - Anderson Cty. Ln.	1.30 - Anderson Hwy.	1.30
Pickens	39.280907	04.280908	SC 93 - Greenville Hwy.	6.24 - Church St.	10.91 - W. Alexander Dr.	4.67
Saluda	41.280902	19.280902	S-0033 - Bauknight Ferry Rd.	0.90 - S 179	1.46 - S 414	0.56
Saluda	41.280902	19.280902	US 178 - US 178	20.68 - S 296	25.64 - Lexington Cty. Ln.	4.96
Concrete Repair - 2009 State Program						
Abbeville	01.340901	01.340901	S-0001 -Vienna Street	0.15 - Church Street	0.86 - SC 72	0.71
Abbeville	01.340901	01.340901	S-0103 - Marshall Street	0.00 - Calhoun Street	0.16 - SC 72	0.16
Abbeville	01.340901	01.340901	S-0104 - Byrnes Avenue	0.00 - Calhoun Street	0.10 - SC-72	0.1
Abbeville	01.340901	01.340901	S-0136 - White Hall Street	0.00 - SC 72	0.10 - Walnut Street	0.1
Greenwood	24.340901	01.340901	S - 0311 - Pressley Street	0.00 - Magnolia Ave	0.13 Phoenix Street	0.13
Greenwood	24.340901	01.340901	S - 0447 - Greene Street	0.00 - Magnolia Ave	0.40 Taggart St	0.40
Greenwood	24.340901	01.340901	US 25 BS -S.Main	1.80 - Epting Ave	2.69 Marion Avenue	0.89
Laurens	30.340901	30.340901	S-0131 - S-30-131	0.05 - S-30-127	0.90 - S-30-135	0.85
Laurens	30.340901	30.340901	S-0166 -Academy Street	0.12 US 221	0.69 - US 76	0.57
Laurens	30.340901	30.340901	S-0172 - Irby Ave	0.00 - S-30-166	0.36 - S-30-171	0.36
Laurens	30.340901	30.340901	S-0173 - Earl Street	0.00 - S-30-61	0.22 - US 221	0.22
Station Grading, Ditching And Right - Of Way Clearing - 2009 State Program						
Anderson	04.390904	04.390904	S-116 Cannon Bottom Road	1.08 - Lee Stream Road	2.73 - .42 Mi. N of Big Creek	1.65
Oconee	37.390904	04.390904	S-0133 - Burns Mill Road	0.00 - Ebenezer Road	0.48 - Safety Harbor Road	0.48
Oconee	37.390904	04.390904	S-0202 - Safety Harbor Road	1.86 - Burns Mill Road	2.28 - Ebenezer Road	0.42
Pickens	39.390903	04.390904	S-0105 - Simms Mill Road	0.03 - Pinedale Road	0.78 - 0.752 Mi. N of Pinedale	0.75
Pickens	39.390903	04.390904	S-0105 - Simms Mill Road	0.86 - .833 Mi. N of Pinedale	0.92 - 0.899 Mi. N of Pinedale	0.07
Pickens	39.390903	04.390904	S-0105 - Simms Mill Road	0.96 - .937 Mi. N. of Pinedale	1.05 - 1.023 Mi N of Pinedale	0.09
Pickens	39.390903	04.390904	S-0105 - Simms Mill Road	1.11 - 1.087 Mi. N of Pinedale	1.35 -1.32 Mi. N. of Pinedale	0.23
Intersection Improvement						
Saluda	41.036640AR1	41.036640AR1	SC-194 Denny Highway	at S-122		0.69

47

Congressional District 4						
County Name	File Number	Master File No.	Route - Road Name	BMP - Road Name	EMP - Road Name	Length
Primary Resurfacing - 2009 State Program						
Greenville	23.100902	04.100902	SC 291 - Pleasantburg Blvd.	5.53 - Antrim Dr.	S. of Lowndes Hill Rd.	0.98
Greenville	23.100902	04.100902	SC 291 - Pleasantburg Blvd.	7.14 - Asph. Jnt. 0.11 N. of Villa Rd.	8.38 - US 29 Wade Hampton	1.24
Greenville	23.100902	04.100902	SC 291 - Pleasantburg Blvd.	8.57 - Asph. Jnt. @ White Oak Rd.	11.04 - 0.24 mi S. of State P.	2.47
Greenville	23.100902	04.100902	US 25 - US25 SB only	Southbound	N. of Tygerville Rd.	2.17
Greenville	23.100902	04.100902	US 29 - Church St.	5.00 - SC 20 Augusta St.	5.81 - Reedy River Bridge	0.81
Greenville	23.100902	04.100902	US 29 - Wade Hampton Blvd.	13.21 - 0.13 mi. N. of W. Main St.	17.74 - 0.31 mi. S. of Memor	4.53
Greenville	23.100902	04.100902	US 385 - US385 Spur	42.16 - I-385	42.65 - US 29 Church St.	0.49
Chip Seal - 2009 State Program						
Union	44.220901	11.220901	S-0035 - Santuc Dr.	5.94 - Tuckertown Rd.	12.26 - Newberry Co. Line	6.32
Union	44.220901	11.220901	S-0356 - Jeter Cemetery Rd.	0.00 - Carlisle Hwy.	3.63 - River Rd.	3.63
Pavement Markers or Markers						
District 3 & 4	4754.037724A	4753.037724A	Various Routes			
District 3 & 4	4753.037724A	4753.037724A	Various Routes			
Spartanburg	1142.037567A	1142.037567A	I-85			
Crack Seal - 2009 State Program						
Greenville	23.280909	04.280908	SC 14 - SC 14	Rd.	19.67 - S 136 S. of Buncomb	2.52
Greenville	23.280909	04.280908	US 29 - Wade Hampton Blvd.	17.74 - 0.31 mi. S. of Memorial Dr.	18.81 - US 29 Spartanburg C	1.07
Spartanburg	42.280908	04.280908	US 29 - Wade Hampton Blvd.	0.00 - Greenville Cty. Ln.	3.03 - Gap Creek Rd.	3.03
Concrete Repair - 2009 State Program						
Laurens	30.340901	30.340901	SC 14 - SC-14	0.80 - US 76	1.51 - 0.05 Mi. N. of S-30-18	0.71
Signing						
Spartanburg	42.035917A	42.035917A	I-85 Bus.			

Congressional District 5						
County Name	File Number	Master File No.	Route - Road Name	BMP - Road Name	EMP - Road Name	Length
Primary Resurfacing - 2009 State Program						
Chesterfield	13.037771A	13.037771A	S-457	S-133	S-736	0.09
Chesterfield	13.037771A	13.037771A	S-736	SC-9	S-457	0.20
Chesterfield	13.037772A	13.037771A	S-356	SC-102	End State Maintenance	0.32
Lancaster	29.036795A	29.036795A	S-584	0.00 - Hilldale Dr	0.93 - Emma Circle	0.93
Lancaster	29.036795A	29.036795A	S-744	0.00 - Pineview	0.46 - Lancaster County	0.46
Chip Seal - 2009 State Program						
Cherokee	11.220901	11.220901	S-0052 - Holly Grove Rd.	0.00 - Mountain Street	2.75 - White Farm Rd.	2.75
Cherokee	11.220901	11.220901	S-0065 - Holly Ridge Rd.	0.00 - Mountain Street	3.03 - Mullberry Rd.	3.03
Cherokee	11.220901	11.220901	S-0079 - Woods Farm Rd.	0.00 - Cliffside Hwy.	1.33 - Piedmont Rd.	1.33
Cherokee	11.220901	11.220901	S-0093 - Island Ford Rd.	0.00 - Spartanburg Co. Line	0.91 - End of St. Maint.	0.91
Cherokee	11.220901	11.220901	S-0108 - Foster Lake Rd.	0.00 - Holly Grove Rd.	0.95 - White Farm Rd.	0.95
Cherokee	11.220901	11.220901	S-0137 - Swofford Rd.	0.00 - Webber Rd.	3.28 - Battleground Rd.	3.28
Cherokee	11.220901	11.220901	S-0152 - Robin Rd.	0.00 - Battleground Rd.	0.53 - End of St. Maint.	0.53
Cherokee	11.220901	11.220901	S-0152 - Robin Rd.	1.14 - Begin St. Maint.	1.80 - Dead End	0.66
Cherokee	11.220901	11.220901	S-0277 - Mullberry Rd.	0.21 - Holly Ridge Rd.	1.24 - NC State Line	1.03
Cherokee	11.220901	11.220901	S-0233 - Teague Rd.	0.00 - Cherokee Ave.	0.73 - River Dr.	0.73
Chesterfield	13.220901	13.220901	S-0063 - Middendorf Church Rd.	0.00 - US Rte 1	0.82 - End State Maint.	0.82
Chesterfield	13.220901	13.220901	S-0063 - Middendorf Church Rd.	8.52 - Winery Rd.	8.89 - Bay Springs Church R	0.37
Chesterfield	13.220901	13.220901	S-0150 - New Hope Church Rd.	0.00 - Union Church Rd.	3.01 - Darlington Co. Line	3.01
Chesterfield	13.220901	13.220901	S-0172 - Kings Pond Rd.	0.00 - Union Church Rd.	3.87 - SC 151	3.87
Chesterfield	13.220901	13.220901	S-0172 - Tabernacle Church Rd.	5.62 - Bryant Rd.	7.21 - Lake Robinson Rd.	1.59
Chesterfield	13.220901	13.220901	S-0493 - Wilks Chapel Rd.	0.00 - Ruby Hartsville Rd.	0.63 - End State Maint.	0.63
Chesterfield	13.220901	13.220901	S-0569 - Brown Springs Church	0.00 - SC 102	2.78 - Cedar Cr. Church Rd.	2.78
Chesterfield	13.220901	13.220901	S-0595 - Beaver Dam Rd.	0.74 - Middendorf Rd.	1.75 - End State Maint.	1.01
Chesterfield	13.220901	13.220901	S-0673 - Lakeside Dr.	0.00 - Sting Ray Dr.	0.39 - End State Maint.	0.39
Chesterfield	13.220901	13.220901	S-0674 - Sail Club Rd.	0.00 - Middendorf Rd.	1.52 - Middendorf Rd.	1.52
Chesterfield	13.220901	13.220901	S-0701 - Sail Club Rd.	0.00 - Sail Club Rd.	0.12 - End State Maint.	0.12
Chesterfield	13.220901	13.220901	S-0752 - Stingray Dr.	2.35 - Middendorf Rd.	3.11 - End State Maint.	0.76
Chesterfield	13.220901	13.220901	S-0763 - Prospect Church Rd.	0.00 - Hartsville Ruby Rd.	3.35 - Sail Club Rd.	3.35
Chesterfield	13.220901	13.220901	S-0838 - Ski Cove Ln.	0.00 - Lake Rd.	0.21 - End State Maint.	0.21
Chesterfield	13.220901	13.220901	S-0849 - McLeod St.	0.00 - Spaught Ln.	0.38 - Hoffman Ln.	0.38
Chesterfield	13.220901	13.220901	S-0863 - Hoffmin Ln.	0.00 - SC 151	0.25 - End State Maint.	0.25

Chesterfield	13.220901	13.220901	S-0865 - Spaught Ln.	0.00 - SC 151	0.20 - End State Maint.	0.20
Chesterfield	13.220901	13.220901	S-0928 - Sandy Point Ln.	0.00 - Morrison Rd.	0.66 - End State Maint.	0.66
Chesterfield	13.220901	13.220901	S-0929 - Mill Pond Ln.	0.00 - Ski Cove Ln.	0.25 - End State Maint.	0.25
Fairfield	20.220901	20.220901	S-0465 - Rocky Point Circle	0.00 - River Rd.	1.10 - River Rd.	1.10
Fairfield	20.220901	20.220901	S-0493 - Rollings Hill Rd.	0.00 - River Rd.	3.15 - River Rd.	3.15
Lancaster	29.220901	20.220901	S-0157 - Possum Hollow	0.55 - Fort Mill Hwy.	3.35 - Charlotte Hwy.	2.80
Lancaster	29.220901	20.220901	S-0178 - Tradesville Circle	0.00 - Pageland Hwy.	1.14 - Shiloh Unity	1.14
Lancaster	29.220901	20.220901	S-0229 - Thompson Rd.	0.00 - Camp Creek	2.35 - Rocky River	2.35
Lancaster	29.220901	20.220901	S-0304 - Red Doc Rd.	0.00 - Pink Plyler	1.45 - Rocky River Rd.	1.45
Lancaster	29.220901	20.220901	S-0383 - Bertha Knight Rd.	0.00 - Pageland Hwy.	1.04 - Shiloh Unity	1.04
York	46.220901	20.220901	S-0646 - Dulin Rd.	0.00 - Ridge Rd.	0.68 - US 321	0.68
York	46.220901	20.220901	S-0649 - W. H. Stowe	0.00 - Paraham Rd.	0.90 - Kingsbury Dr.	0.90
York	46.220901	20.220901	S-0843 - Idlewood Rd.	0.00 - Thomas Rd.	1.01 - Faulkner Rd.	1.01
York	46.220901	20.220901	S-1197 - Love Rd.	0.00 - Ridge Rd.	1.02 - NC State Line	1.02
York	46.220901	20.220901	S-1321 - Old Carriage	0.00 - US 321	1.44 - Green Pond	1.44
Full Depth - 2009 State Program						
Newberry	36.290903	30.290903	S-0036 - S 36	2.66 - SC 121	7.06 - SC 66	4.40
Newberry	36.290903	30.290903	S-0042 - S 42	0.00 - SC 395	1.63 - S 17	1.63
Newberry	36.290903	30.290903	S-0058 - S 58	0.83 - SC 121	13.75 - SC 56	12.91
Newberry	36.290903	30.290903	S-0072 - S 72	0.00 - Lexington Cty. Line	3.95 - S 26	3.95
Pavement Markers or Markers						
Cherokee	1142.037567A	1142.037567A	I-85			
District 1 & 2	4752.037600A	4751.037600A	Various Routes			
District 1 & 2	4751.037600A	4751.037600A	Various Routes			
District 3 & 4	4754.037724A	4753.037724A	Varous Routes			
Crack Seal - 2009 State Program						
Lee	31.280902	02.280902	US 15 - Hartville Hwy.	12.13 - Mendy Lane	16.88 - Woodham Rd.	4.75
Newberry	36.280902	19.280902	US 76 - US 76	19.46 - 0.25 mi. NW of S 11	22.46 - SC 773	3.00
Sumter	43.280902	02.280902	US 15 - Bishopville Hwy.	13.18 - Laverne St.	22.45 - Lee Cty. Ln.	9.27
Concrete Repair - 2009 State Program						
Newberry	36.340901	30.340901	SC72 - Church	1.98 - S-36-75	2.51 - S-36-468	0.53
Sumter	43.340901	31.340901	US 76 BS - Broad Street	1.10 - Bultman Drive	3.60 - Liberty Street	2.5

43

Congressional District 6						
County Name	File Number	Master File No.	Route - Road Name	BMP - Road Name	EMP - Road Name	Length
Primary Resurfacing - 2009 State Program						
Colleton	15.100902	15.100902	SC 64 - Charleston Hwy.	33.19 - Featherbed Rd.	39.77 - 0.24 mi. S of S-773	6.58
Colleton	15.100902	15.100902	SC 64 BUS - SC64 Bus.	0.00 - SC 64	0.95 - 0.19 mi. S. of US 15	0.95
Colleton	15.100902	15.100902	US 15 - US 15	3.90 - Industrial Road	@ County Line	7.91
Florence	21.100902	21.100902	US 76 - Palmetto St.	22.13 - Williamson Rd.	23.20 - 0.20 mi. E. of S-1381	1.07
Richland	40.100902	32.100902	SC 768 - Shop Rd.	4.01 - 0.32 Mi. E. of S. Beltline	4.33 - South Beltline	0.32
Chip Seal - 2009 State Program						
Marion	34.220901	26.220901	S-0206 - Oakridge/Frank Jones Rd.	0.42 - Paul Richardson	3.38 - County Rd.	2.96
Marion	34.220901	26.220901	S-0263 - Seller Rd.	0.00 - SC 41A	8.41 - Antioch Church	8.41
Marion	34.220901	26.220901	S-0389 - Chippenham Rd.	0.00 - SC 501	3.77 - SC 41A	3.77
Marion	34.220901	26.220901	S-0518 - Harper Rd.	0.00 - SC 41A	1.41 - US 501B	1.41
Williamsburg	45.220901	26.220901	S-0024 - Nesmith Road	9.90 - RXR Tracks	16.18 - SC 41/51	6.28
Williamsburg	45.220901	26.220901	S-0034 - Muddy Creek Rd.	3.26 - Davis/E. Lawrimore Rds.	7.00 - Pine Tree Rd.	3.74
Williamsburg	45.220901	26.220901	S-0039 - Old Georgetown Rd.	3.52 - Lamb Rd.	7.38	3.86
Williamsburg	45.220901	26.220901	S-0079 - Coleman Rd.	0.00 - Williamsburg Co. Line	4.02 - Easler Hwy.	4.02
Williamsburg	45.220901	26.220901	S-0381 - Pine Tree Rd.	0.00 - Muddy Creek Rd.	3.23 - Pope Rd.	3.23
Williamsburg	45.220901	26.220901	S-0428 - McJunkin Rd.	0.00 - Nesmith Rd.	3.23 - Turkey Creek Rd.	3.23
Pavement Markers or Markers						
Berkeley	8.200901	7.200901	S-8-6 Colonel Maham Dr.	US-52	SC-45	2.34
Berkeley	8.200901	7.200901	S-8-18 Russellville Rd.	US-52	S-8-35	3.01
Berkeley	8.200901	7.200901	S-8-23 Thomas Walters Rd.	S-8-31	SC-45	1.53
Berkeley	8.200901	7.200901	S-8-41 Forty One/Mandella Rd.	US-52	S-8-35	3.34
Berkeley	8.200901	7.200901	S-8-53 E. Church St./W.Church St.	S-8-35	US-17A	3.81
Berkeley	8.200901	7.200901	S-8-59 County Line Rd./Poplar Hill Rd.	US-176	SC-6	12.01
Berkeley	8.200901	7.200901	S-8-126 Mendle River/Gravel Hill Rd.	US-52	SC-45	8.77
Berkeley	8.200901	7.200901	S-8-135 Mudville Road	US-176	SC-27	9.58
Berkeley	8.200901	7.200901	S-8-171 Witherbee Road	SC-402	S-8-125	6.32
Berkeley	8.200901	7.200901	S-8-204 Russell Store Rd.	S-8-35	End Maintenance	4.87
Berkeley	8.200901	7.200901	S-448-Umbria Road	S-8-44	SC-402	2.21
Berkeley	8.200901	7.200901	S-8-536 Spiers Landing Road	SC-45	End Maintenance	2.51
Berkeley	8.200901	7.200901	S-8-721 Seaboard Rd./Unity Rd.	End Maintenance	S-8-351	2.8
Berkeley	8.200901	7.200901	S-8-773 Murrell Block Dr.	SC-45	End Maintenance	1.6
Berkeley	8.200901	7.200901	S-8-964 Universal Circle	S-8-63	S-8-63	2

Berkeley	8.200901	7.200901	S-8-965 Old Mill Road	S-8-18	End Maintenance	1.26
Berkeley	8.200901	7.200901	S-8-1128 Peru Road	US-52	SC-45	0.92
Charleston	10.200901	7.200901	S-10-186 Railroad Ave.	Lakewood St.	Alton St.	0.65
Charleston	10.200901	7.200901	S-10-317 County Line Rd./Davison Rd.	Moberry Rd.	SC-165	6.43
Charleston	10.200901	7.200901	S-539 Parkside Rd.	Unknow	Monitor St.	0.43
Charleston	10.200901	7.200901	S-10-539 Parkside rd.	Monitor St.	Wando St.	0.22
Charleston	10.200901	7.200901	S-10-770 Dorsey Ave.	S-475	Road End	0.42
Charleston	10.200901	7.200901	S-10-1178 Industrial Ave.	S-895	S-1177	0.19
Charleston	10.200901	7.200901	S-10-1450 Oyster Factory Rd.	Dead End	SC-174	1.61
Charleston	10.200901	7.200901	S-10-1965 Mauss Hill Rd.	S-1328	S-38	3.3
Charleston	10.200901	7.200901	S-10-2352 Palmetto Rd.	SC-174	Dead End	1.34
Charleston	10.200901	7.200901	SC-165	Youngs Island	US-17	7.15
Clarendon	14.037634A	14.037634A	I-95	17.2 - Southbound	4.1 - Northbound	17.34
Colleton	15.200901	7.200901	Various Routes			
Colleton	15.200902	7.200902	Various Routes			
Berkeley	8.200902	7.200902	Various Routes			
Dorchester	18.200902	7.200902	Various Routes			
District 1 & 2	4751.037600A	4751.037600A	Various Routes			
Concrete Repair - 2009 State Program						
Richland	40.340901	40.340901	S-0096 -Columbia College Dr.	0.70 - Columbia College Entrance	0.81 - Columbia College Entr	0.11
Richland	40.340901	40.340901	S-0173 - Gregg Street	0.46 - Hampton Street	0.47 - Hampton Street	0.01
Richland	40.340901	40.340901	S-0228 - Colonial Drive	0.07 - Grove Street	0.08 - Grove Street	0.01
Richland	40.340901	40.340901	S-0228 - Colonial Drive	0.17 - Marshall	0.18 - Marshall Street	0.01
Richland	40.340901	40.340901	S-0228 - Colonial Drive	0.34 - High Street	0.35 - High Street	0.01
Richland	40.340901	40.340901	S-0337 - Laurel Street	0.95 - Pickens Street	0.96 - Pickens Street	0.01
Richland	40.340901	40.340901	S-0908 -Frye Street	0.46 - Alida Street	0.58 - North Main Street	0.12
Richland	40.340901	40.340901	S-2246 -Stanford St	0.34 - 0.05 Mi. SW of 2816	0.53 - Woodvale Drive	0.19
Richland	40.340901	40.340901	S-2514 - Wood Crest Drive	0.16 - Beaverbrook Dr.	0.17 - Beaverbrook Drive	0.01
Richland	40.340901	40.340901	S-2516 - Woodvale Drive	0.00 - Stanford Road	0.22 - Standford Road	0.22
Richland	40.340901	40.340901	SC 555 - Farrow Road	1.24 - Colonial Drive	1.25 - Colonial Drive	0.01
Richland	40.340901	40.340901	SC 555 - Farrow Road	1.49 - Booker Street	1.50 - Booker Street	0.01
Bridge Replacement						
Florence	21.182B	21.182B	US 378			
Marion	34.125B	21.182B	US 378			

**THE RECOMMENDATION
FOR
THE FOLLOWING CONTRACTS
FROM
THE HIGHWAY LETTING OF OCTOBER 14, 2008
IS
AWARD TO LOW BIDDER**

LETTING DATE : 10/14/08

SOUTH CAROLINA DEPARTMENT OF TRANSPORTATION

DATE : 10/15/08

PAGE : 1

VENDOR RANKING

*(4751.037600A) ENGINEERING DISTRICTS 1 & 2, SC FILE NO. 4751.037600A, FAP NO. PM88(089), PCN 037600PM01. PROJECT CONSISTS OF TRAFFIC WORK INCLUDING THE WORK ON THIS PROJECT CONSISTS OF PROVIDING AND APPLYING, THERMOPLASTIC MARKINGS AND SURFACE MOUNTED RAISED PAVEMENT, MARKERS ON A TOTAL OF 107.1 MILES OF ROADWAY LOCATED IN, ENGINEERING DISTRICTS 1 AND 2. AND ON VARIOUS ROADS LOCATED IN ENGINEERING DISTRICT 1. ROADS TO BE DETERMINED BY THE DISTRICT ENGINEERING ADMINISTRATOR AFTER THE PROJECT IS LET.

TOTAL LENGTH OF PROJECT: 107.1000 MILES. COMPLETION DATE: 06/15/2009. DBE GOAL: 0.00%.

RANK	VENDOR NO./NAME	LOCATION	TOTAL BID	% OVER LOW BID	
1	1PE010	PEEK SERVICE COMPANY, LLC	COLUMBUS, GA	\$ 518,553.00	0.0000%
2	1SA017	ROADSCAPE NORTH FLORIDA, INC.	JACKSONVILLE, FL	\$ 547,236.00	5.5314%
3	1TR004	TRAFFIC MARKINGS, INC.	FRANKLIN, MA	\$ 577,552.00	11.3776%
4	1CE005	CENTRAL SEAL COMPANY	DANVILLE, KY	\$ 610,451.60	17.7221%
5	1OG002	OGLESBY CONSTRUCTION, INC.	NORMALK, OH	\$ 639,705.50	23.3636%
6	1UN005	HIGHWAY TECHNOLOGIES	JUPITER, FL	\$ 669,072.80	29.0269%
7	1RO002	ROADMARK CORPORATION	DURHAM, NC	\$ 905,375.00	74.5964%

THIS IS TO CERTIFY THAT THIS IS A TRUE AND CORRECT COPY OF ALL
THE BIDS RECEIVED ON 10/14/08 FOR THIS PROJECT.
CONTRACT ADMINISTRATOR [Signature] DATE 10/28/08

APPROVED BY: H. B. Limehouse, Jr.
TITLE: Secretary of Transportation

47

SOUTH CAROLINA DEPARTMENT OF TRANSPORTATION

DATE : 10/15/08

PAGE : 1

VENDOR RANKING

*(4753.037724A) ENGINEERING DISTRICT 3 & 4, SC FILE NO. 4753.037724A, PAP NO. PM88(090), PCN 037724PM01. PROJECT CONSISTS OF TRAFFIC WORK INCLUDING THE WORK ON THIS PROJECT CONSISTS OF PROVIDING AND APPLYING, THERMOPLASTIC MARKINGS AND SURFACE MOUNTED RAISED PAVEMENT, MARKERS ON A TOTAL OF 97.9 MILES OF ROADWAY IN LOCATED IN, ENGINEERING DISTRICTS 3 AND 4. AND ON VARIOUS ROADS LOCATED IN ENGINEERING DISTRICT 3. ROADS TO BE DETERMINED BY THE DISTRICT ENGINEERING ADMINISTRATOR AFTER THE PROJECT IS LET.

TOTAL LENGTH OF PROJECT: 97.9000 MILES. COMPLETION DATE: 06/15/2009. DBE GOAL: 0.00%.

RANK	VENDOR NO./NAME	LOCATION	TOTAL BID	% OVER LOW BID
1	1PE010	PEEK SERVICE COMPANY, LLC	\$ 513,895.50	0.0000%
2	1SA017	ROADSCAPE NORTH FLORIDA, INC.	\$ 521,740.00	1.5265%
3	1TR004	TRAFFIC MARKINGS, INC.	\$ 545,772.50	6.2030%
4	1CE005	CENTRAL SEAL COMPANY	\$ 597,018.50	16.1751%
5	1OG002	OGLESBY CONSTRUCTION, INC.	\$ 617,281.75	20.1181%
6	1UN005	HIGHWAY TECHNOLOGIES	\$ 667,333.75	29.8579%
7	1RO002	ROADMARK CORPORATION	\$ 947,605.00	84.3964%

THIS IS TO CERTIFY THAT THIS IS A TRUE AND CORRECT COPY OF ALL
THE BIDS RECEIVED ON 10/14/08 FOR THIS PROJECT.

CONTRACT ADMINISTRATOR R. B. [Signature] DATE 10/28/08

APPROVED BY: H. B. Limehouse, Jr.
TITLE: Secretary of Transportation

27

SOUTH CAROLINA DEPARTMENT OF TRANSPORTATION

DATE : 10/15/08

PAGE : 1

VENDOR RANKING

*(01.037787A) ABBEVILLE COUNTY, SC FILE NO. 01.037787A, STATE PROJECT NO. C-37787, PCN 037787CP01. PROJECT CONSISTS OF ROAD WORK INCLUDING RESURFACING ON VARIOUS ROADS IN ABBEVILLE COUNTY.

TOTAL LENGTH OF PROJECT: 10.9200 MILES. COMPLETION DATE: 05/31/2009. DBE GOAL: 0.00%.

RANK	VENDOR NO./NAME	LOCATION	TOTAL BID	% OVER LOW BID
1	1CA005	CARNES SOUTH CAROLINA, INC.	\$ 301,006.55	0.0000%
2	1SA015	SATTERFIELD CONST. CO., INC.	\$ 314,441.04	4.4632%
3	1JS001	J.S. MYERS CO., INC.	\$ 357,565.97	18.7901%

THIS IS TO CERTIFY THAT THIS IS A TRUE AND CORRECT COPY OF ALL
THE BIDS RECEIVED ON 10/14/08 FOR THIS PROJECT.
CONTRACT ADMINISTRATOR *[Signature]* DATE 10/28/08

APPROVED BY: H. B. Limehouse, Jr.
TITLE: Secretary of Transportation

679

SOUTH CAROLINA DEPARTMENT OF TRANSPORTATION

DATE : 10/15/08

PAGE : 1

VENDOR RANKING

*(01.280902) ABBEVILLE, GREENWOOD, LAURENS & MCCORMICK COUNTIES, SC FILE NOS. 01.280902, 24.280902, 30.280902, & 33.280902, STATE PROJECT NO. CS09, PCN 037807MT01, 037808MT01, 037809MT01, 037810MT01. PROJECT CONSISTS OF ROAD WORK INCLUDING 2009 CRACK SEAL ON VARIOUS ROADS IN ABBEVILLE, GREENWOOD, LAURENS, AND MCCORMICK COUNTIES.

TOTAL LENGTH OF PROJECT: 21.2100 MILES. COMPLETION DATE: 06/30/2009. DBE GOAL: 0.00%.

RANK	VENDOR NO./NAME	LOCATION	TOTAL BID	% OVER LOW BID
1	1KN002	INTERSTATE IMPROVEMENT	\$ 95,053.00	0.0000%
2	1GO009	GORDON COMPANY, INC.	\$ 185,000.00	94.6283%
3	1SL003	SLURRY PAVERS	\$ 195,327.43	105.4932%
4	1RE020	REMAC ASPHALT MAINTENANCE, INC.	\$ 204,412.11	115.0507%
5	1PA047	PAVEMENT CONTRACTING SERVICES, INC.	\$ 207,161.20	117.9428%
6	1CA023	CAUSIE CONTRACTING, INC.	\$ 451,300.00	374.7877%

THIS IS TO CERTIFY THAT THIS IS A TRUE AND CORRECT COPY OF ALL
THE BIDS RECEIVED ON 10/14/08 FOR THIS PROJECT.
CONTRACT ADMINISTRATOR R. B. [Signature] DATE 10/28/08

APPROVED BY: H. B. Linehouse, Jr.
TITLE: Secretary of Transportation

50

SOUTH CAROLINA DEPARTMENT OF TRANSPORTATION

DATE : 10/15/08

PAGE : 1

VENDOR RANKING

*(01.290903) ABBEVILLE, EDGEFIELD, GREENWOOD & MCCORMICK COUNTIES, SC FILE NOS. 01.290903, 19.290903, 24.290903, & 33.290903, STATE PROJECT NO. FD09, PCN 037838MT01, 037839MT01, 037840MT01, 037841MT01. PROJECT CONSISTS OF ROAD WORK INCLUDING 2009 FULL DEPTH ON VARIOUS ROADS IN ABBEVILLE, EDGEFIELD, GREENWOOD, AND MCCORMICK COUNTIES.

TOTAL LENGTH OF PROJECT: 80.4600 MILES. COMPLETION DATE: 08/31/2009. DBE GOAL: 0.00%.

RANK	VENDOR NO./NAME	LOCATION	TOTAL BID	% OVER LOW BID
1	1TB001	T. B. BULLDOZING, INC.		
2	1SA015	SATTERFIELD CONST. CO., INC.		
		AIKEN, SC	\$ 1,390,402.64	0.0000%
		GREENWOOD, SC	\$ 1,635,449.16	17.6241%

THIS IS TO CERTIFY THAT THIS IS A TRUE AND CORRECT COPY OF ALL
THE BIDS RECEIVED ON 10/14/08 FOR THIS PROJECT.
CONTRACT ADMINISTRATOR PCB/pmk DATE 10/28/08

APPROVED BY: H. B. Limehouse, Jr.
TITLE: Secretary of Transportation

51

SOUTH CAROLINA DEPARTMENT OF TRANSPORTATION

DATE : 10/15/08

PAGE : 1

VENDOR RANKING

*(01.340901) ABBEVILLE & GREENWOOD COUNTIES, SC FILE NOS. 01.340901 & 24.340901, STATE PROJECT NO. CR09, PCN 037830MT01, 037831MT01.
PROJECT CONSISTS OF ROAD WORK INCLUDING 2009 CONCRETE REPAIR ON VARIOUS ROADS IN ABBEVILLE AND GREENWOOD COUNTIES.

TOTAL LENGTH OF PROJECT: 2.4900 MILES. COMPLETION DATE: 04/30/2009. DBE GOAL: 0.00%.

RANK	VENDOR NO./NAME	LOCATION	TOTAL BID	% OVER LOW BID
1	1AN015	ANDREW WILLIAMS CONCRETE FINISHING, INCTAYLORS, SC	\$ 157,126.98	0.0000%
2	1LY001	LYNNSTAR CONST. CO., INC. (DWBE) GREENVILLE, SC	\$ 195,406.38	24.3621%
3	1AD003	AOS SPECIALTY CONTRACTORS INC. COLUMBIA, SC	\$ 197,774.26	25.8691%
4	1JG002	J & G CONTRACTOR IRMO, SC	\$ 200,085.98	27.3403%
5	1QQ001	Q & Q CONSTRUCTION, INC. GRANITEVILLE, SC	\$ 210,937.96	34.2468%
6	1WI004	WILSON BROTHERS, INC. HONEA PATH, SC	\$ 223,837.40	42.4564%
7	1AS010	A. SIMMONS CONSTRUCTION CO. MCCONNELLS, SC	\$ 237,530.60	51.1711%
8	1SO039	SOUTHERN CONCRETE & CONSTRUCTION INC. ANDERSON, SC	\$ 240,778.75	53.2383%

THIS IS TO CERTIFY THAT THIS IS A TRUE AND CORRECT COPY OF ALL
THE BIDS RECEIVED ON 10/14/08 FOR THIS PROJECT.
CONTRACT ADMINISTRATOR Rampick DATE 10/28/08

APPROVED BY: H. B. Limehouse, Jr.
TITLE: Secretary of Transportation

52

SOUTH CAROLINA DEPARTMENT OF TRANSPORTATION

DATE : 10/15/08

PAGE : 1

VENDOR RANKING

*(02.280902) AIKEN, LEE, LEXINGTON, RICHLAND & SUMTER COUNTIES, SC FILE NOS. 02.280902, 31.280902, 32.280902, 40.280902, & 43.280902, STATE PROJECT NO. CS09, PCN 037853MT01, 037854MT01, 037855MT01, 037856MT01, 037857MT01. PROJECT CONSISTS OF ROAD WORK INCLUDING 2009 CRACK SEAL ON VARIOUS ROADS IN AIKEN, LEE, LEXINGTON, RICHLAND, AND SUMTER COUNTIES.

TOTAL LENGTH OF PROJECT: 35.2900 MILES. COMPLETION DATE: 06/30/2009. DBE GOAL: 0.00%.

RANK	VENDOR NO./NAME	LOCATION	TOTAL BID	% OVER LOW BID
1	1KN002	INTERSTATE IMPROVEMENT	\$ 171,360.00	0.0000%
2	1GO009	GORDON COMPANY, INC.	\$ 229,999.99	34.2203%
3	1PA047	PAVEMENT CONTRACTING SERVICES, INC.	\$ 349,984.80	104.2395%
4	1SL003	SLURRY PAVERS	\$ 352,217.77	105.5426%

THIS IS TO CERTIFY THAT THIS IS A TRUE AND CORRECT COPY OF ALL
THE BIDS RECEIVED ON 10/14/08 FOR THIS PROJECT.
CONTRACT ADMINISTRATOR RB/pk DATE 10/28/08

APPROVED BY: H. B. Limehouse, Jr.
TITLE: Secretary of Transportation

53

SOUTH CAROLINA DEPARTMENT OF TRANSPORTATION

DATE : 10/15/08

PAGE : 1

VENDOR RANKING

*(02.36305) AIKEN COUNTY, SC FILE NO. 02.36305, STATE PROJECT NO. C-36305, PCN 036305CP01. PROJECT CONSISTS OF ROAD WORK INCLUDING ON S-152 (COLEMAN BRIDGE ROAD) FROM 1.0 MILE NW OF S-575 FOR AND 1.007 MILES IN AIKEN COUNTY.

TOTAL LENGTH OF PROJECT: 1.0170 MILES. COMPLETION DATE: 06/30/2009. DBE GOAL: 0.00%.

RANK	VENDOR NO./NAME	LOCATION	TOTAL BID	% OVER LOW BID
1	1TB001	T. B. BULLDOZING, INC.	\$ 836,333.31	0.0000%
2	1EA001	EAGLE CONSTRUCTION CO., INC.	\$ 857,723.22	2.5576%
3	1RE001	R. E. GOODSON CONST. CO., INC.	\$ 870,956.74	4.1399%
4	1BE002	BEAM'S CONTRACTING, INC.	\$ 884,361.35	5.7427%
5	1TH031	THRELKO, INC.	\$ 888,283.19	6.2116%
6	1CH005	CHEROKEE, INC	\$ 892,585.01	6.7260%
7	1SA015	SATTERFIELD CONST. CO., INC.	\$ 899,046.70	7.4986%
8	1BM002	BMCO CONSTRUCTION, INC.	\$ 939,026.18	12.2789%
9	1MA001	MABUS BROTHERS CONST. CO., INC.	\$ 1,012,869.35	21.1083%
10	1PL005	PLOWDEN CONSTRUCTION CO., INC.	\$ 1,037,733.20	24.0813%

THIS IS TO CERTIFY THAT THIS IS A TRUE AND CORRECT COPY OF ALL
THE BIDS RECEIVED ON 10/14/08 FOR THIS PROJECT.
CONTRACT ADMINISTRATOR R. B. [Signature] DATE 10/28/08

APPROVED BY: H. B. Limehouse, Jr.
TITLE: Secretary of Transportation

54

SOUTH CAROLINA DEPARTMENT OF TRANSPORTATION

DATE : 10/15/08

PAGE : 1

VENDOR RANKING

*(04.100902) ANDERSON & GREENVILLE COUNTIES, SC FILE NOS. 04.100902 & 23.100902, STATE PROJECT NO. MR09, PCN 037872MT01, 037873MT01.
PROJECT CONSISTS OF ROAD WORK INCLUDING 2009 PRIMARY RESURFACING ON VARIOUS ROADS IN ANDERSON AND GREENVILLE COUNTIES.

TOTAL LENGTH OF PROJECT: 13.9700 MILES. COMPLETION DATE: 06/30/2009. DBE GOAL: 0.00%.

RANK	VENDOR NO./NAME	LOCATION	TOTAL BID	% OVER LOW BID
1	1SL002	SLOAN CONSTRUCTION CO., INC.	\$ 9,849,999.00	0.0000%
2	1FR001	F & R ASPHALT, INC.	\$ 10,452,649.74	6.1183%
3	1AS002	ASHMORE BROTHERS, INC.	\$ 10,976,831.05	11.4399%
4	1KI001	KING ASPHALT, INC.	\$ 11,101,095.14	12.7015%

THIS IS TO CERTIFY THAT THIS IS A TRUE AND CORRECT COPY OF ALL
THE BIDS RECEIVED ON 10/14/08 FOR THIS PROJECT.
CONTRACT ADMINISTRATOR *[Signature]* DATE 10/28/08

APPROVED BY: H. B. Limehouse, Jr.
TITLE: Secretary of Transportation

55

SOUTH CAROLINA DEPARTMENT OF TRANSPORTATION

DATE : 10/15/08

PAGE : 1

VENDOR RANKING

*(04.280908) ANDERSON, GREENVILLE, OCONEE, PICKENS, & SPARTANBURG COUNTIES, SC FILE NOS. 04.280908, 23.280909, 37.280908, 39.280907, & 42.280908, STATE PROJECT NO. CS09, PCN 037814MT01, 037815MT01, 037816MT01, 037817MT01, 037818MT01. PROJECT CONSISTS OF ROAD WORK INCLUDING 2009 CRACK SEAL ON VARIOUS ROADS IN ANDERSON, GREENVILLE, OCONEE, PICKENS, AND SPARTANBURG COUNTIES.

TOTAL LENGTH OF PROJECT: 19.4400 MILES. COMPLETION DATE: 04/01/2009. DBE GOAL: 0.00%.

RANK	VENDOR NO./NAME	LOCATION	TOTAL BID	% OVER LOW BID
1	1KN002	INTERSTATE IMPROVEMENT	\$ 268,090.74	0.0000%
2	1PE010	PEEK SERVICE COMPANY, LLC	\$ 363,619.32	35.6329%
3	1SL003	SLURRY PAVERS	\$ 466,408.87	73.9743%
4	1SL002	SLOAN CONSTRUCTION CO., INC.	\$ 886,216.71	230.5660%

THIS IS TO CERTIFY THAT THIS IS A TRUE AND CORRECT COPY OF ALL
THE BIDS RECEIVED ON 10/14/08 FOR THIS PROJECT.
CONTRACT ADMINISTRATOR REDAK DATE 10/28/08

APPROVED BY: H. B. Limehouse, Jr.
TITLE: Secretary of Transportation

56

SOUTH CAROLINA DEPARTMENT OF TRANSPORTATION

DATE : 10/15/08

PAGE : 1

VENDOR RANKING

*(04.390904) ANDERSON, OCONEE & PICKENS COUNTIES, SC FILE NOS. 04.390904, 37.390904, & 39.390903, STATE PROJECT NO. SG09, PCN 037850MT01, 037851MT01, 037852MT01. PROJECT CONSISTS OF ROAD WORK INCLUDING 2009 STATION GRADING, DITCHING, AND RIGHT OF WAY CLEARING - AND ANDERSON, OCONEE, AND PICKENS COUNTIES.

TOTAL LENGTH OF PROJECT: 3.6900 MILES. COMPLETION DATE: 03/31/2009. DBE GOAL: 0.00%.

RANK	VENDOR NO./NAME	LOCATION	TOTAL BID	% OVER LOW BID
1	1EA001	EAGLE CONSTRUCTION CO., INC.	\$ 311,936.09	0.0000%
2	1SS001	S & S CONSTRUCTION, INC.	\$ 321,906.67	3.1964%
3	1WH001	WHAM BROTHERS CONST., CO.	\$ 329,458.82	5.6174%
4	1FR001	F & R ASPHALT, INC.	\$ 431,378.27	38.2906%
5	1AS002	ASHMORE BROTHERS, INC.	\$ 584,294.01	87.3121%

THIS IS TO CERTIFY THAT THIS IS A TRUE AND CORRECT COPY OF ALL
THE BIDS RECEIVED ON 10/14/08 FOR THIS PROJECT.
CONTRACT ADMINISTRATOR *K. Mack* DATE 10/15/08

APPROVED BY: H. B. Limehouse, Jr.
TITLE: Secretary of Transportation

57

SOUTH CAROLINA DEPARTMENT OF TRANSPORTATION

DATE : 10/15/08
PAGE : 1

VENDOR RANKING

*(07.200901) BEAUFORT, BERKELEY, CHARLESTON, COLLETON, & JASPER COUNTIES, SC FILE NOS. 07.200901, 08.200901, 10.200901, 15.200901, & 27.200901, STATE PROJECT NO. PM09, PCN 037819MT01, 037820MT01, 037821MT01, 037822MT01, 037823MT01. PROJECT CONSISTS OF ROAD WORK INCLUDING 2009 PAVEMENT MARKINGS - BEAUFORT, BERKELEY, CHARLESTON, COLLETON, AND JASPER COUNTIES.

TOTAL LENGTH OF PROJECT: 283.1400 MILES. COMPLETION DATE: 06/30/2009. DBE GOAL: 0.00%.

RANK	VENDOR NO./NAME	LOCATION	TOTAL BID	% OVER LOW BID
1	1CA036	CAROLINA PAVEMENT MARKINGS, INC.	CONWAY, SC	\$ 156,069.39 0.0000%
2	1TR004	TRAFFIC MARKINGS, INC.	FRANKLIN, MA	\$ 168,714.84 8.1025%
3	1PE010	PEEK SERVICE COMPANY, LLC	COLUMBUS, GA	\$ 168,993.24 8.2808%
4	1IN011	INTERSTATE ROAD MANAGEMENT CORP.	HAZLETON, PA	\$ 210,359.09 34.7856%
5	1OG002	OGLESBY CONSTRUCTION, INC.	NORMALK, OH	\$ 239,489.84 53.4509%
6	1RO002	ROADMARK CORPORATION	DURHAM, NC	\$ 339,437.54 117.4914%
7	1MI021	MIDLANTIC MARKING, INC.	GAITHERSBURG, MD	\$ 442,761.60 183.6953%

THIS IS TO CERTIFY THAT THIS IS A TRUE AND CORRECT COPY OF ALL
THE BIDS RECEIVED ON 10/14/08 FOR THIS PROJECT.
CONTRACT ADMINISTRATOR RE Mark DATE 10/28/08

APPROVED BY: H. B. Limehouse, Jr.
TITLE: Secretary of Transportation

58

SOUTH CAROLINA DEPARTMENT OF TRANSPORTATION

DATE : 10/15/08

PAGE : 1

VENDOR RANKING

*(11.220901) CHEROKEE & UNION COUNTIES, SC FILE NOS. 11.220901 & 44.220901, STATE PROJECT NO. CS09, PCN 037544MT01, 037549MT01.
PROJECT CONSISTS OF ROAD WORK INCLUDING 2009 CHIP SEAL ON VARIOUS ROADS IN CHEROKEE AND UNION COUNTIES.

TOTAL LENGTH OF PROJECT: 25.1500 MILES. COMPLETION DATE: 06/30/2009. DBE GOAL: 0.00%.

RANK	VENDOR NO./NAME	LOCATION	TOTAL BID	% OVER LOW BID
1	1CA005	CARNES SOUTH CAROLINA, INC.	\$ 631,361.63	0.0000%
2	1JS001	J.S. MYERS CO., INC.	\$ 645,605.83	2.2561%
3	1LA026	LAND CARE SERVICES, LLC	\$ 684,772.60	8.4596%
4	1EV006	EVERETT DYKES GRASSING CO., INC.	\$ 755,748.30	19.7013%

THIS IS TO CERTIFY THAT THIS IS A TRUE AND CORRECT COPY OF ALL
THE BIDS RECEIVED ON 10/14/08 FOR THIS PROJECT.
CONTRACT ADMINISTRATOR CBM/mtk DATE 10/28/08

APPROVED BY: H. B. Limehouse, Jr.
TITLE: Secretary of Transportation

59

SOUTH CAROLINA DEPARTMENT OF TRANSPORTATION

DATE : 10/15/08

PAGE : 1

VENDOR RANKING

*(1142.037567A) CHEROKEE & SPARTANBURG COUNTIES, SC FILE NOS. 1142.037567A, FAP NO. PM88(088), PCN 037567PM01. PROJECT CONSISTS OF TRAFFIC WORK INCLUDING REMOVING EXISTING, PAVEMENT MARKINGS AND PROVIDING AND APPLYING NEW, THERMOPLASTIC AND PREFORMED TAPE PAVEMENT MARKINGS ON A TOTAL OF 24.9 MILES OF I-85 LOCATED IN CHEROKEE AND SPARTANBURG COUNTY.

TOTAL LENGTH OF PROJECT: 24.9000 MILES. COMPLETION DATE: 06/30/2009. DBE GOAL: 0.00%.

RANK	VENDOR NO./NAME	LOCATION	TOTAL BID	% OVER LOW BID
1	1PE010	PEEK SERVICE COMPANY, LLC	\$ 456,453.51	0.0000%
2	1UN005	HIGHWAY TECHNOLOGIES	\$ 552,222.01	20.9810%
3	1TR004	TRAFFIC MARKINGS, INC.	\$ 591,958.10	29.6864%
4	1RO002	ROADMARK CORPORATION	\$ 611,936.84	34.0633%
5	1OG002	OGLESBY CONSTRUCTION, INC.	\$ 612,341.83	34.1521%
6	1DE009	DENVILLE LINE PAINTING, INC.	\$ 1,467,844.00	221.5758%

THIS IS TO CERTIFY THAT THIS IS A TRUE AND CORRECT COPY OF ALL
THE BIDS RECEIVED ON 10/14/08 FOR THIS PROJECT.
CONTRACT ADMINISTRATOR Reed DATE 10/28/08

APPROVED BY: H. B. Limehouse, Jr.
TITLE: Secretary of Transportation

69

SOUTH CAROLINA DEPARTMENT OF TRANSPORTATION

DATE : 10/15/08

PAGE : 1

VENDOR RANKING

*(13.037771A) CHESTERFIELD COUNTY, SC FILE NOS. 13.037771A & 13.037772A, STATE PROJECT NOS. C-37771 & C-37772, PCN 037771CP01, 037772CP01. PROJECT CONSISTS OF ROAD WORK INCLUDING RESURFACING ON VARIOUS ROADS IN CHESTERFIELD COUNTY.

TOTAL LENGTH OF PROJECT: 0.6100 MILES. COMPLETION DATE: 04/30/2009. DBE GOAL: 0.00%.

RANK	VENDOR NO./NAME	LOCATION	TOTAL BID	% OVER LOW BID
1	1CR001	C. R. JACKSON, INC.		
2	1B0002	BOGGS PAVING, INC.	\$ 78,716.40	0.0000%
3	1BL011	BLYTHE CONSTRUCTION, INC.	\$ 91,558.00	16.3138%
		CHARLOTTE, NC	\$ 102,915.20	30.7418%

THIS IS TO CERTIFY THAT THIS IS A TRUE AND CORRECT COPY OF ALL
THE BIDS RECEIVED ON 10/14/08 FOR THIS PROJECT.
CONTRACT ADMINISTRATOR Reddy DATE 10/28/08

APPROVED BY: H. B. Limehouse, Jr.
TITLE: Secretary of Transportation

61

SOUTH CAROLINA DEPARTMENT OF TRANSPORTATION

DATE : 10/15/08

PAGE : 1

VENDOR RANKING

*(13.220901) CHESTERFIELD COUNTY, SC FILE NO. 13.220901, STATE PROJECT NO. CS09, PCN 037546MT01. PROJECT CONSISTS OF ROAD WORK INCLUDING 2009 CHIP SEAL - CHESTERFIELD COUNTY.

TOTAL LENGTH OF PROJECT: 22.1700 MILES. COMPLETION DATE: 06/30/2009. DBE GOAL: 0.00%.

RANK	VENDOR NO./NAME	LOCATION	TOTAL BID	% OVER LOW BID
1	1JS001	J.S. MYERS CO., INC.		
2	1CA005	CARNES SOUTH CAROLINA, INC.		
3	1LA026	LAND CARE SERVICES, LLC		
4	1EV006	EVERETT DYKES GRASSING CO., INC.		
		YADKINVILLE, NC	\$ 368,248.93	0.0000%
		GAINESVILLE, GA	\$ 397,653.60	7.9850%
		DUBLIN, GA	\$ 443,671.64	20.4814%
		COCHRAN, GA	\$ 448,752.63	21.8612%

THIS IS TO CERTIFY THAT THIS IS A TRUE AND CORRECT COPY OF ALL
THE BIDS RECEIVED ON 10/14/08 FOR THIS PROJECT.
CONTRACT ADMINISTRATOR REMPER DATE 10/28/08

APPROVED BY: H. B. Limehouse, Jr.
TITLE: Secretary of Transportation

62

SOUTH CAROLINA DEPARTMENT OF TRANSPORTATION

DATE : 10/15/08

PAGE : 1

VENDOR RANKING

*(14.037634A) CLARENDON COUNTY, SC FILE NO. 14.037634A, FAP NO. PM14(005), PCN 037634PM01. PROJECT CONSISTS OF TRAFFIC WORK INCLUDING REMOVING EXISTING, PAVEMENT MARKINGS AND PROVIDING AND APPLYING NEW EPOXY, MARKINGS ON A TOTAL OF 17.2 MILES (SOUTHBOUND ONLY) AND 4.1, MILES OF (NORTHBOUND ONLY) OF I-95 LOCATED IN CLARENDON COUNTY.

TOTAL LENGTH OF PROJECT: 17.3400 MILES. COMPLETION DATE: 06/30/2009. DBE GOAL: 0.00%.

RANK	VENDOR NO./NAME	LOCATION	TOTAL BID	% OVER LOW BID
1	1TR004	TRAFFIC MARKINGS, INC.		
2	1RO002	ROADMARK CORPORATION	\$ 228,340.00	0.0000%
3	1UM005	HIGHWAY TECHNOLOGIES	\$ 229,260.00	0.4029%
4	1OG002	OGLESBY CONSTRUCTION, INC.	\$ 231,090.00	1.2043%
5	1IN011	INTERSTATE ROAD MANAGEMENT CORP.	\$ 237,275.00	3.9130%
6	1DE009	DENVILLE LINE PAINTING, INC.	\$ 324,820.00	42.2528%
			\$ 398,550.00	74.5423%

THIS IS TO CERTIFY THAT THIS IS A TRUE AND CORRECT COPY OF ALL
THE BIDS RECEIVED ON 10/14/08 FOR THIS PROJECT.
CONTRACT ADMINISTRATOR R. B. L. L. DATE 10/25/08

APPROVED BY: H. B. Limehouse, Jr.
TITLE: Secretary of Transportation

63

SOUTH CAROLINA DEPARTMENT OF TRANSPORTATION

DATE : 10/15/08

PAGE : 1

VENDOR RANKING

*(15.100902) COLLETON COUNTY, SC FILE NO. 15.100902, STATE PROJECT NO. MR09, PCN 037885MT01. PROJECT CONSISTS OF ROAD WORK INCLUDING 2009 PRIMARY RESURFACING - COLLETON COUNTY.

TOTAL LENGTH OF PROJECT: 15.4400 MILES. COMPLETION DATE: 06/30/2009. DBE GOAL: 0.00%.

RANK	VENDOR NO./NAME	LOCATION	TOTAL BID	% OVER LOW BID	
1	1BA007	BANKS CONST. CO.	NORTH CHARLESTON, SC	\$ 5,354,980.84	0.0000%
2	1RE010	REA CONTRACTING, LLC	CHARLOTTE, NC	\$ 5,585,425.53	4.3034%
3	1SA007	SANDERS BROTHERS CONST.CO., INC	NORTH CHARLESTON, SC	\$ 5,698,371.64	6.4125%
4	1LD001	L. DEAN WEAVER CONST. CO., INC.	PAMPLICO, SC	\$ 6,786,287.67	26.7285%

THIS IS TO CERTIFY THAT THIS IS A TRUE AND CORRECT COPY OF ALL
THE BIDS RECEIVED ON 10/14/08 FOR THIS PROJECT.
CONTRACT ADMINISTRATOR Robert DATE 10/28/08

APPROVED BY: H. B. Limehouse, Jr.
TITLE: Secretary of Transportation

64

SOUTH CAROLINA DEPARTMENT OF TRANSPORTATION

DATE : 10/15/08

PAGE : 1

VENDOR RANKING

*(19.280902) EDGEFIELD, NEWBERRY & SALUDA COUNTIES, SC FILE NOS. 19.280902, 36.280902, & 41.280902, STATE PROJECT NO. CS09, PCN 037811MT01, 037812MT01, 037813MT01. PROJECT CONSISTS OF ROAD WORK INCLUDING 2009 CRACK SEAL - EDGEFIELD, NEWBERRY, AND SALUDA COUNTIES.

TOTAL LENGTH OF PROJECT: 10.9300 MILES. COMPLETION DATE: 04/01/2009. DBE GOAL: 0.00%.

RANK	VENDOR NO./NAME	LOCATION	TOTAL BID	% OVER LOW BID
1	1KN002	INTERSTATE IMPROVEMENT	\$ 48,454.00	0.0000%
2	1G0009	GORDON COMPANY, INC.	\$ 49,999.97	3.1906%
3	1SL003	SLURRY PAVERS	\$ 67,314.36	38.9243%
4	1RE020	REMAC ASPHALT MAINTENANCE, INC.	\$ 89,761.94	85.2519%
5	1PA047	PAVEMENT CONTRACTING SERVICES, INC.	\$ 139,287.98	187.4644%
6	1CA023	CAUSIE CONTRACTING, INC.	\$ 237,520.00	390.1969%

THIS IS TO CERTIFY THAT THIS IS A TRUE AND CORRECT COPY OF ALL
THE BIDS RECEIVED ON 10/14/08 FOR THIS PROJECT.
CONTRACT ADMINISTRATOR Robert E. [Signature] DATE 10/28/08

APPROVED BY: H. B. Linehouse, Jr.
TITLE: Secretary of Transportation

15

SOUTH CAROLINA DEPARTMENT OF TRANSPORTATION

DATE : 10/15/08

PAGE : 1

VENDOR RANKING

*(20.220901) FAIRFIELD, LANCASTER & YORK COUNTIES, SC FILE NOS. 20.220901, 29.220901, & 46.220901, STATE PROJECT NO. CS09, PCN 037547MT01, 037548MT01, 037550MT01. PROJECT CONSISTS OF ROAD WORK INCLUDING 2009 CHIP SEAL - FAIRFIELD, LANCASTER, AND YORK COUNTIES.

TOTAL LENGTH OF PROJECT: 18.0800 MILES. COMPLETION DATE: 06/30/2009. DBE GOAL: 0.00%.

RANK	VENDOR NO./NAME	LOCATION	TOTAL BID	% OVER LOW BID
1	1CA005	CARNES SOUTH CAROLINA, INC.	\$ 959,001.73	0.0000%
2	1BO002	BOGGS PAVING, INC.	\$ 1,011,957.19	5.5219%
3	1LC001	LCI - LINEBERGER CONSTRUCTION, INC.	\$ 1,221,411.06	27.3628%
4	1LA026	LAND CARE SERVICES, LLC	\$ 1,273,648.59	32.8098%

THIS IS TO CERTIFY THAT THIS IS A TRUE AND CORRECT COPY OF ALL
THE BIDS RECEIVED ON 10/14/08 FOR THIS PROJECT.
CONTRACT ADMINISTRATOR RB Mack DATE 10/28/08

APPROVED BY: H. B. Limehouse, Jr.
TITLE: Secretary of Transportation

66

SOUTH CAROLINA DEPARTMENT OF TRANSPORTATION

DATE : 10/15/08

PAGE : 1

VENDOR RANKING

*(21.100902) FLORENCE & HORRY COUNTIES, SC FILE NOS. 21.100902 & 26.100902, STATE PROJECT NO. MR09, PCN 037881MT01, 037882MT01.
PROJECT CONSISTS OF ROAD WORK INCLUDING 2009 PRIMARY RESURFACING - FLORENCE AND HORRY COUNTIES.

TOTAL LENGTH OF PROJECT: 1.1900 MILES. COMPLETION DATE: 04/30/2009. DBE GOAL: 0.00%.

RANK	VENDOR NO./NAME	LOCATION	TOTAL BID	% OVER LOW BID
1	1PA005	PALMETTO CORPORATION OF CONWAY	\$ 541,825.52	0.0000%
2	1CR001	C. R. JACKSON, INC.	\$ 549,902.82	1.4908%
3	1BO002	BOGGS PAVING, INC.	\$ 575,200.77	6.1598%
4	1WE002	WEAVER CO., INC.	\$ 590,664.25	9.0137%

THIS IS TO CERTIFY THAT THIS IS A TRUE AND CORRECT COPY OF ALL
THE BIDS RECEIVED ON 10/14/08 FOR THIS PROJECT.
CONTRACT ADMINISTRATOR RB Mark DATE 10/25/08

APPROVED BY: H. B. Limehouse, Jr.
TITLE: Secretary of Transportation

67

SOUTH CAROLINA DEPARTMENT OF TRANSPORTATION

DATE : 10/15/08

PAGE : 1

VENDOR RANKING

*(21.182B) FLORENCE & MARION COUNTIES, SC FILE NOS. 21.182B, 21.182B.1, & 34.125B, FAP NO. BR88(041), PCW 030597B, 035374R.
PROJECT CONSISTS OF BRIDGE & APPROACH WORK INCLUDING BRIDGE 4033FT. REPLACE WITH APPROACH WORK OVER THE GREAT PEE DEE RIVER WITH
74" PRSTRESSED BULB TEE SPANS ALONG U.S. 378.

TOTAL LENGTH OF PROJECT: 0.8660 MILES. COMPLETION DATE: 07/31/2011. DBE GOAL: 10.00%.

RANK	VENDOR NO./NAME	LOCATION	TOTAL BID	% OVER LOW BID
1	1RE010	REA CONTRACTING, LLC	\$ 21,738,692.75	0.0000%
2	1UN002	UNITED CONTRACTORS, INC.	\$ 23,891,741.29	9.9042%
3	1CA003	CAPE ROMAIN CONTRACTORS, INC.	\$ 26,602,474.74	22.3738%
4	1RR002	R. R. DAWSON BRIDGE COMPANY, LLC.	\$ 26,659,336.30	22.6354%
5	1RE006	REPUBLIC CONTRACTING CORP.	\$ 27,064,151.41	24.4976%
6	1TI002	SKANSKA USA CIVIL SOUTHEAST INC.	\$ 27,496,114.47	26.4847%
7	1US004	U. S. GROUP, INCORPORATED	\$ 29,352,141.31	35.0226%

THIS IS TO CERTIFY THAT THIS IS A TRUE AND CORRECT COPY OF ALL
THE BIDS RECEIVED ON 10/14/08 FOR THIS PROJECT.
CONTRACT ADMINISTRATOR Robert DATE 10/28/08

APPROVED BY: H. B. Limehouse, Jr.
TITLE: Secretary of Transportation

18

SOUTH CAROLINA DEPARTMENT OF TRANSPORTATION

DATE : 10/15/08

PAGE : 1

VENDOR RANKING

*(24.036734A) GREENWOOD COUNTY, SC FILE NO. 24.036734A, STATE PROJECT NO. C-36734, PCN 036734CP01. PROJECT CONSISTS OF ROAD WORK INCLUDING RESURFACING ON VARIOUS ROADS IN GREENWOOD COUNTY.

TOTAL LENGTH OF PROJECT: 1.4100 MILES. COMPLETION DATE: 04/30/2009. DBE GOAL: 0.00%.

RANK	VENDOR NO./NAME	LOCATION	TOTAL BID	% OVER LOW BID
1	1SA015	SATTERFIELD CONST. CO., INC.	\$ 308,933.14	0.0000%
2	1TB001	T. B. BULLDOZING, INC.	\$ 315,171.66	2.0194%

THIS IS TO CERTIFY THAT THIS IS A TRUE AND CORRECT COPY OF ALL
THE BIDS RECEIVED ON 10/14/08 FOR THIS PROJECT.
CONTRACT ADMINISTRATOR RB/pack DATE 10/28/08

APPROVED BY: H. B. Limehouse, Jr.
TITLE: Secretary of Transportation

69

SOUTH CAROLINA DEPARTMENT OF TRANSPORTATION

DATE : 10/15/08

PAGE : 1

VENDOR RANKING

*(26.220901R1) HORRY, MARION & WILLIAMSBURG COUNTIES, SC FILE NOS. 26.220901R1, 34.220901R1, & 45.220901R1, STATE PROJECT NO. CS09, PCN 037512MT01R1, 037513MT01R1, 037515MT01R1. PROJECT CONSISTS OF ROAD WORK INCLUDING 2009 CHIP SEAL - HORRY, MARION, AND WILLIAMSBURG COUNTIES.

TOTAL LENGTH OF PROJECT: 107.5000 MILES. COMPLETION DATE: 10/31/2009. DBE GOAL: 0.00%.

RANK	VENDOR NO./NAME	LOCATION	TOTAL BID	% OVER LOW BID
1	1CA005	CARNES SOUTH CAROLINA, INC.	\$ 1,860,487.12	0.0000%
2	1JS001	J.S. MYERS CO., INC.	\$ 1,941,838.27	4.3726%

THIS IS TO CERTIFY THAT THIS IS A TRUE AND CORRECT COPY OF ALL
THE BIDS RECEIVED ON 10/14/08 FOR THIS PROJECT.
CONTRACT ADMINISTRATOR RB Mack DATE 10/28/08

APPROVED BY: H. B. Limehouse, Jr.
TITLE: Secretary of Transportation

70

SOUTH CAROLINA DEPARTMENT OF TRANSPORTATION

DATE : 10/15/08

PAGE : 1

VENDOR RANKING

*(29.036795A) LANCASTER COUNTY, SC FILE NO. 29.036795A, STATE PROJECT NO. C-36795, PCN 036795CP01. PROJECT CONSISTS OF ROAD WORK INCLUDING RESURFACING ON VARIOUS ROADS IN LANCASTER COUNTY.

TOTAL LENGTH OF PROJECT: 1.3900 MILES. COMPLETION DATE: 04/30/2009. DBE GOAL: 0.00%.

RANK	VENDOR NO./NAME	LOCATION	TOTAL BID	% OVER LOW BID
1	1CR001	C. R. JACKSON, INC.	\$ 272,106.62	0.0000%
2	1BO002	BOGGS PAVING, INC.	\$ 276,634.07	1.6639%
3	1RE010	REA CONTRACTING, LLC	\$ 327,690.00	20.4271%
4	1BL011	BLYTHE CONSTRUCTION, INC.	\$ 334,287.92	22.8518%
5	1GR028	GRANITE CONTRACTING, LLC	\$ 357,007.01	31.2011%

THIS IS TO CERTIFY THAT THIS IS A TRUE AND CORRECT COPY OF ALL
THE BIDS RECEIVED ON 10/14/08 FOR THIS PROJECT.
CONTRACT ADMINISTRATOR RB Pickett DATE 10/28/08

APPROVED BY: H. B. Limehouse, Jr.
TITLE: Secretary of Transportation

71

SOUTH CAROLINA DEPARTMENT OF TRANSPORTATION

DATE : 10/15/08

PAGE : 1

VENDOR RANKING

*(30.290903) LAURENS, NEWBERRY & SALUDA COUNTIES, SC FILE NOS. 30.290903, 36.290903, & 41.290903, STATE PROJECT NO. FD09, PCN 037842MT01, 037843MT01, 037844MT01. PROJECT CONSISTS OF ROAD WORK INCLUDING 2009 FULL DEPTH - LAURENS, NEWBERRY, AND SALUDA COUNTIES.

TOTAL LENGTH OF PROJECT: 86.1900 MILES. COMPLETION DATE: 06/30/2009. DBE GOAL: 0.00%.

RANK	VENDOR NO./NAME	LOCATION	TOTAL BID	% OVER LOW BID
1	1SA015 SATTERFIELD CONST. CO., INC.	GREENWOOD, SC	\$ 1,680,057.32	0.0000%
2	1FR001 F & R ASPHALT, INC.	EASLEY, SC	\$ 1,842,329.36	9.6587%

THIS IS TO CERTIFY THAT THIS IS A TRUE AND CORRECT COPY OF ALL
THE BIDS RECEIVED ON 10/14/08 FOR THIS PROJECT.
CONTRACT ADMINISTRATOR CB Mack DATE 10/28/08

APPROVED BY: H. B. Limehouse, Jr.
TITLE: Secretary of Transportation

72

SOUTH CAROLINA DEPARTMENT OF TRANSPORTATION

DATE : 10/15/08

PAGE : 1

VENDOR RANKING

*(30.340901) LAURENS & NEWBERRY COUNTIES, SC FILE NOS. 30.340901 & 36.340901, STATE PROJECT NO. CR09, PCN 037832MT01, 037833MT01.
PROJECT CONSISTS OF ROAD WORK INCLUDING 2009 CONCRETE REPAIR - LAURENS AND NEWBERRY COUNTIES.

TOTAL LENGTH OF PROJECT: 3.2400 MILES. COMPLETION DATE: 05/31/2009. DBE GOAL: 0.00%.

RANK	VENDOR NO./NAME	LOCATION	TOTAL BID	% OVER LOW BID
1	1AN015	ANDREW WILLIAMS CONCRETE FINISHING, INC. TAYLORS, SC	\$ 308,145.50	0.0000%
2	1AD003	AOS SPECIALTY CONTRACTORS INC. COLUMBIA, SC	\$ 373,104.30	21.0806%
3	1SO039	SOUTHERN CONCRETE & CONSTRUCTION INC. ANDERSON, SC	\$ 388,033.75	25.9255%
4	1WI004	WILSON BROTHERS, INC. HONEA PATH, SC	\$ 428,247.61	38.9758%

THIS IS TO CERTIFY THAT THIS IS A TRUE AND CORRECT COPY OF ALL
THE BIDS RECEIVED ON 10/14/08 FOR THIS PROJECT.
CONTRACT ADMINISTRATOR [Signature] DATE 10/18/08

APPROVED BY: H. B. Limehouse, Jr.
TITLE: Secretary of Transportation

13

SOUTH CAROLINA DEPARTMENT OF TRANSPORTATION

DATE : 10/15/08

PAGE : 1

VENDOR RANKING

*(32.036308A) LEXINGTON COUNTY, SC FILE NO. 32.036308A, FAP NO. COMB(019), PCN 036308RD01. PROJECT CONSISTS OF ROAD WORK INCLUDING WIDENING TO 5 LANES S-485 (OLD CHEROKEE ROAD) FROM SC 6 (N. AND LAKE DR.) TO US 378 (SUNSET BLVD.) IN LEXINGTON COUNTY.

TOTAL LENGTH OF PROJECT: 0.5120 MILES. COMPLETION DATE: 09/30/2009. DBE GOAL: 12.00%.

RANK	VENDOR NO./NAME	LOCATION	TOTAL BID	% OVER LOW BID	
1	1PL005	FLOWDEN CONSTRUCTION CO., INC.	SUMTER, SC	\$ 2,954,999.79	0.0000%
2	1CH005	CHEROKEE, INC	COLUMBIA, SC	\$ 3,044,260.24	3.0207%
3	1EA001	EAGLE CONSTRUCTION CO., INC.	NEWBERRY, SC	\$ 3,112,337.96	5.3245%
4	1CR001	C. R. JACKSON, INC.	COLUMBIA, SC	\$ 3,112,476.22	5.3292%
5	1TH031	THRELKO, INC.	NINETY SIX, SC	\$ 3,136,263.47	6.1341%
6	1MY001	MYLES CONSTRUCTION CO., INC.	SPARTANBURG, SC	\$ 3,157,115.41	6.8398%
7	1US004	U. S. GROUP, INCORPORATED	COLUMBIA, SC	\$ 3,216,210.81	8.8396%
8	1MA001	MABUS BROTHERS CONST. CO., INC.	AUGUSTA, GA	\$ 3,296,371.90	11.5524%
9	1CR002	C. RAY MILES CONSTRUCTION COMPANY, INC.	LUGOFF, SC	\$ 3,439,406.48	16.3928%
10	1SL002	SLOAN CONSTRUCTION CO., INC.	DUNCAN, SC	\$ 3,442,844.50	16.5091%

THIS IS TO CERTIFY THAT THIS IS A TRUE AND CORRECT COPY OF ALL
THE BIDS RECEIVED ON 10/14/08 FOR THIS PROJECT.
CONTRACT ADMINISTRATOR for Mack DATE 10/18/08

APPROVED BY: H. B. Limehouse, Jr.
TITLE: Secretary of Transportation

74

SOUTH CAROLINA DEPARTMENT OF TRANSPORTATION

DATE : 10/15/08

PAGE : 1

VENDOR RANKING

*(32.100902) LEXINGTON & RICHLAND COUNTIES, SC FILE NOS. 32.100902 & 40.100902, STATE PROJECT NO. MR09, PCN 037870MT01, 037871MT01.
PROJECT CONSISTS OF ROAD WORK INCLUDING 2009 PRIMARY RESURFACING - LEXINGTON AND RICHLAND COUNTIES.

TOTAL LENGTH OF PROJECT: 8.1500 MILES. COMPLETION DATE: 06/30/2009. DBE GOAL: 0.00%.

RANK	VENDOR NO./NAME	LOCATION	TOTAL BID	% OVER LOW BID
1	1CR001	C. R. JACKSON, INC.	\$ 3,298,770.91	0.0000%
2	1SL002	SLOAN CONSTRUCTION CO., INC.	\$ 3,422,619.90	3.7544%
3	1RE010	REA CONTRACTING, LLC	\$ 3,572,708.14	8.3042%
4	1TB001	T. B. BULLDOZING, INC.	\$ 4,221,350.32	27.9674%

THIS IS TO CERTIFY THAT THIS IS A TRUE AND CORRECT COPY OF ALL
THE BIDS RECEIVED ON 10/14/08 FOR THIS PROJECT.
CONTRACT ADMINISTRATOR RB Mack DATE 10/28/08

APPROVED BY: H. B. Limehouse, Jr.
TITLE: Secretary of Transportation

175

SOUTH CAROLINA DEPARTMENT OF TRANSPORTATION

DATE : 10/15/08

PAGE : 1

VENDOR RANKING

*(40.340901) RICHLAND COUNTY, SC FILE NO. 40.340901, STATE PROJECT NO. CR09, PCN 037835MT01. PROJECT CONSISTS OF ROAD WORK INCLUDING 2009 CONCRETE REPAIR - RICHLAND COUNTY.

TOTAL LENGTH OF PROJECT: 3.1000 MILES. COMPLETION DATE: 05/31/2009. DBE GOAL: 0.00%.

RANK	VENDOR NO./NAME	LOCATION	TOTAL BID	% OVER LOW BID
1	1AD003	AOS SPECIALTY CONTRACTORS INC. COLUMBIA, SC	\$ 413,052.01	0.0000%
2	1SO039	SOUTHERN CONCRETE & CONSTRUCTION INC. ANDERSON, SC	\$ 470,721.85	13.9619%

THIS IS TO CERTIFY THAT THIS IS A TRUE AND CORRECT COPY OF ALL
THE BIDS RECEIVED ON 10/14/08 FOR THIS PROJECT.
CONTRACT ADMINISTRATOR R. M. Puck DATE 10/28/08

APPROVED BY: H. B. Limehouse, Jr.
TITLE: Secretary of Transportation

76

SOUTH CAROLINA DEPARTMENT OF TRANSPORTATION

DATE : 10/15/08

PAGE : 1

VENDOR RANKING

*(41.036640AR1) SALUDA COUNTY, SC FILE NO. 41.036640AR1, STATE PROJECT NO. C-36640, PCN 036640CP01R1. PROJECT CONSISTS OF ROAD WORK INCLUDING INTERSECTION IMPROVEMENT ON SC 194 (DENNY HIGHWAY) AT S-122 IN SALUDA COUNTY.

TOTAL LENGTH OF PROJECT: 0.6890 MILES. COMPLETION DATE: 05/31/2009. DBE GOAL: 0.00%.

RANK	VENDOR NO./NAME	LOCATION	TOTAL BID	% OVER LOW BID
1	1TB001	T. B. BULLDOZING, INC.		
2	1SA015	SATTERFIELD CONST. CO., INC.	\$ 871,337.58	0.0000%
3	1TH031	THRELKO, INC.	\$ 1,042,852.39	19.6841%
4	1EA001	EAGLE CONSTRUCTION CO., INC.	\$ 1,070,509.57	22.8582%
5	1PL005	PLOWDEN CONSTRUCTION CO., INC.	\$ 1,114,907.68	27.9536%
6	1MY001	MYLES CONSTRUCTION CO., INC.	\$ 1,164,509.86	33.6462%
7	1CH005	CHEROKEE, INC	\$ 1,166,339.06	33.8562%
			\$ 1,329,427.78	52.5732%

THIS IS TO CERTIFY THAT THIS IS A TRUE AND CORRECT COPY OF ALL
THE BIDS RECEIVED ON 10/14/08 FOR THIS PROJECT.
CONTRACT ADMINISTRATOR RB Mark DATE 10/28/08

APPROVED BY: H. B. Limehouse, Jr.
TITLE: Secretary of Transportation

77

SOUTH CAROLINA DEPARTMENT OF TRANSPORTATION

DATE : 10/15/08

PAGE : 1

VENDOR RANKING

*(42.035917A) SPARTANBURG COUNTY, SC FILE NO. 42.035917A, FAP NO. SIGN(048), PCN 035917TE01. PROJECT CONSISTS OF TRAFFIC WORK INCLUDING FABRICATING,, FURNISHING, AND ERECTING NEW GROUND MOUNTED AND OVERHEAD, MOUNTED SIGNS, I-BEAM BREAKAWAY SUPPORTS, U-SECTION POSTS,, DELINEATORS AND OVERHEAD SIGN STRUCTURES ON I-85 BUSINESS, (SC 85) AND CROSSING ROUTES FROM I-85 NEAR S-122 (MILEPOST, 0.00) TO I-85 NEAR S-1007 (MILEPOST 8.35). ALSO INCLUDED IS, THE REMOVAL OF SIGNS AND SUPPORTS THAT ARE BEING REPLACED.

TOTAL LENGTH OF PROJECT: 8.6000 MILES. COMPLETION DATE: 10/31/2009. DBE GOAL: 0.00%.

RANK	VENDOR NO./NAME	LOCATION	TOTAL BID	% OVER LOW BID	
1	1EL002	ELDERLEE, INC.	OAKS CORNERS, NY	\$ 679,650.47	0.0000%
2	1ED001	EDDINS ELECTRIC CO., INC.	WEST COLUMBIA, SC	\$ 719,117.90	5.8070%
3	1JM001	J. MOORE ELECTRICAL CONTRACTORS	SWANSEA, SC	\$ 753,420.02	10.8540%
4	1TR001	TRAFFIC CONTROL DEVICES, INC.	ALTAMONTE SPRINGS, FL	\$ 782,400.00	15.1180%
5	1RM001	RMD HOLDINGS, LTD.	CHESTERFIELD, MI	\$ 804,068.23	18.3061%
6	1LA006	LANFORD BROTHERS CO INC	ROANOKE, VA	\$ 1,654,652.59	143.4564%

THIS IS TO CERTIFY THAT THIS IS A TRUE AND CORRECT COPY OF ALL
THE BIDS RECEIVED ON 10/14/08 FOR THIS PROJECT.
CONTRACT ADMINISTRATOR RS/Mark DATE 10/28/08

APPROVED BY: H. B. Limehouse, Jr.
TITLE: Secretary of Transportation

78

**THE RECOMMENDATION
FOR
THE FOLLOWING CONTRACTS
FROM
THE HIGHWAY LETTING OF OCTOBER 14, 2008
IS
REJECTION OF ALL BIDS**

SOUTH CAROLINA DEPARTMENT OF TRANSPORTATION

DATE : 10/15/08

PAGE : 1

VENDOR RANKING

*(04.320907) ANDERSON, GREENVILLE, OCONEE, PICKENS, & SPARTANBURG COUNTIES, SC FILE NOS. 04.320907, 23.320908, 37.320907, 39.320906, & 42.320907, STATE PROJECT NO. FR09, PCN 037845MT01, 037846MT01, 037847MT01, 037848MT01, 037849MT01. PROJECT CONSISTS OF ROAD WORK INCLUDING 2009 FENCE REPAIR ON VARIOUS ROADS IN ANDERSON, GREENVILLE, OCONEE, PICKENS, AND SPARTANBURG COUNTIES.

TOTAL LENGTH OF PROJECT: 0.0000 MILES. COMPLETION DATE: 06/30/2010. DBE GOAL: 0.00%.

RANK	VENDOR NO./NAME	LOCATION	TOTAL BID	% OVER LOW BID
1	ISE011	SELCO CONSTRUCTION SERVICES, INC.	\$ 1,315,121.85	0.0000%

THIS IS TO CERTIFY THAT THIS IS A TRUE AND CORRECT COPY OF ALL
THE BIDS RECEIVED ON 10/14/08 FOR THIS PROJECT.
CONTRACT ADMINISTRATOR RBH DATE 10/28/08

APPROVED BY: H. B. Limehouse, Jr.
TITLE: Secretary of Transportation

08

SOUTH CAROLINA DEPARTMENT OF TRANSPORTATION

DATE : 10/15/08

PAGE : 1

VENDOR RANKING

*(31.340901) LEE & SUMTER COUNTIES, SC FILE NOS. 31.340901 & 43.340901, STATE PROJECT NO. CR09, PCN 037836MT01, 037837MT01.
PROJECT CONSISTS OF ROAD WORK INCLUDING 2009 CONCRETE REPAIR - LEE AND SUMTER COUNTIES.

TOTAL LENGTH OF PROJECT: 5.0700 MILES. COMPLETION DATE: 05/31/2009. DEE GOAL: 0.00%.

RANK	VENDOR NO./NAME	LOCATION	TOTAL BID	% OVER LOW BID
1	1AD003	AOS SPECIALTY CONTRACTORS INC. COLUMBIA, SC	\$ 317,181.50	0.0000%
2	1SO039	SOUTHERN CONCRETE & CONSTRUCTION INC. ANDERSON, SC	\$ 362,780.00	14.3762%

THIS IS TO CERTIFY THAT THIS IS A TRUE AND CORRECT COPY OF ALL
THE BIDS RECEIVED ON 10/14/08 FOR THIS PROJECT.
CONTRACT ADMINISTRATOR RB Mark DATE 10/28/08

APPROVED BY: H. B. Limehouse, Jr.
TITLE: Secretary of Transportation

18

SOUTH CAROLINA DEPARTMENT OF TRANSPORTATION

DATE : 10/15/08

PAGE : 1

VENDOR RANKING

*(32.340901) LEXINGTON COUNTY, SC FILE NO. 32.340901, STATE PROJECT NO. CR09, PCN 037834MT01. PROJECT CONSISTS OF ROAD WORK INCLUDING 2009 CONCRETE REPAIR - LEXINGTON COUNTY.

TOTAL LENGTH OF PROJECT: 14.2900 MILES. COMPLETION DATE: 03/31/2009. DBE GOAL: 0.00%.

RANK	VENDOR NO./NAME	LOCATION	TOTAL BID	% OVER LOW BID
1	1JG002	J & G CONTRACTOR		
2	1QQ001	Q & Q CONSTRUCTION, INC.		
3	1AN015	ANDREW WILLIAMS CONCRETE FINISHING, INC.		
4	1AD003	AOS SPECIALTY CONTRACTORS INC.		
5	1SO039	SOUTHERN CONCRETE & CONSTRUCTION INC.		
6	1WI004	WILSON BROTHERS, INC.		
		IRMO, SC	\$ 168,760.77	0.0000%
		GRANITEVILLE, SC	\$ 179,797.24	6.5397%
		INCTAYLORS, SC	\$ 189,743.00	12.4331%
		COLUMBIA, SC	\$ 222,127.60	31.6228%
		ANDERSON, SC	\$ 298,114.20	76.6490%
		HONEA PATH, SC	\$ 359,692.80	113.1377%

THIS IS TO CERTIFY THAT THIS IS A TRUE AND CORRECT COPY OF ALL
THE BIDS RECEIVED ON 10/14/08 FOR THIS PROJECT.
CONTRACT ADMINISTRATOR RB Mark DATE 10/28/08

APPROVED BY: H. B. Limehouse, Jr.
TITLE: Secretary of Transportation

22

**THE FOLLOWING CONTRACT
WAS WITHDRAWN FROM
THE HIGHWAY LETTING OF OCTOBER 14, 2008 BEFORE BIDS
WERE RECEIVED.**

SOUTH CAROLINA DEPARTMENT OF TRANSPORTATION

DATE : 10/15/08
PAGE : 1

VENDOR RANKING

*(44.123B.1) UNION COUNTY, SC FILE NO. 44.123B.1, FAP NO. BR44(004), PCN 031956B, 031956R. PROJECT CONSISTS OF BRIDGE & APPROACH WORK INCLUDING REPLACE BRIDGE WITH APPROACH WORK OVER LITTLE BROWN CREEK, AND ALONG S-146, WITH R. C. FLAT SLABS SPANS.

TOTAL LENGTH OF PROJECT: 0.2480 MILES. COMPLETION DATE: SEE SPECIAL PROVISIONS. DBE GOAL: 9.00%.

RANK	VENDOR NO./NAME	LOCATION	PLUS TIME:	ITEM BID	TOTAL BID	% OVER LOW BID
------	-----------------	----------	---------------	-------------	--------------	-------------------

THIS PROJECT WAS WITHDRAWN FROM THE OCTOBER 14, 2008 HIGHWAY LETTING.

THIS IS TO CERTIFY THAT THIS IS A TRUE AND CORRECT COPY OF ALL THE BIDS RECEIVED ON 10/14/08 FOR THIS PROJECT.
CONTRACT ADMINISTRATOR [Signature] DATE 10/28/08

APPROVED BY: H. B. Limehouse, Jr.
TITLE: Secretary of Transportation

718

THE FOLLOWING CONTRACT
IN
THE HIGHWAY LETTING OF OCTOBER 14, 2008
IS BEING HELD & WILL BE SUBMITTED LATER FOR
RECOMMENDATION

1

SOUTH CAROLINA DEPARTMENT OF TRANSPORTATION

DATE : 10/15/08

PAGE : 1

VENDOR RANKING

*(07.200902) BEAUFORT, BERKELEY, CHARLESTON, COLLETON, DORCHESTER, & JASPER COUNTIES, SC FILE NOS. 07.200902, 08.200902, 10.200902, 15.200902, 18.200902, & 27.200902, STATE PROJECT NO. TM09, PCN 037824MT01, 037825MT01, 037826MT01, 037827MT01, 037828MT01, 037829MT01. PROJECT CONSISTS OF ROAD WORK INCLUDING 2009 THERMOPLASTIC MARKINGS - BEAUFORT, BERKELEY, CHARLESTON, COLLETON, DORCHESTER, AND JASPER COUNTIES.

TOTAL LENGTH OF PROJECT: 121.0900 MILES. COMPLETION DATE: 06/30/2009. DBE GOAL: 0.00%.

RANK	VENDOR NO./NAME	LOCATION	TOTAL BID	% OVER LOW BID	
1	1SA017	ROADSCAPE NORTH FLORIDA, INC.	JACKSONVILLE, FL	\$ 481,763.49	0.0000%
2	1PE010	PEEK SERVICE COMPANY, LLC	COLUMBUS, GA	\$ 507,463.28	5.3345%
3	1TR004	TRAFFIC MARKINGS, INC.	FRANKLIN, MA	\$ 594,114.63	23.3208%
4	1OG002	OGLESBY CONSTRUCTION, INC.	NORWALK, OH	\$ 638,702.92	32.5760%
5	1MI021	MIDLANTIC MARKING, INC.	GAITHERSBURG, MD	\$ 721,722.18	49.8084%
6	1IN011	INTERSTATE ROAD MANAGEMENT CORP.	HAZLETON, PA	\$ 772,707.10	60.3914%
7	1UN005	HIGHWAY TECHNOLOGIES	JUPITER, FL	\$ 886,639.73	84.0405%
8	1RO002	ROADMARK CORPORATION	DURHAM, NC	\$ 931,179.78	93.2857%

THIS IS TO CERTIFY THAT THIS IS A TRUE AND CORRECT COPY OF ALL
THE BIDS RECEIVED ON 10/14/08 FOR THIS PROJECT.
CONTRACT ADMINISTRATOR Robert DATE 10/28/08

APPROVED BY: H. B. Limehouse, Jr.
TITLE: Secretary of Transportation

26

SCDOT Commission Agenda Transmittal Form

For Commission Meeting of: December 2008

☐ RATIFICATION
☒ APPROVAL
☐ CERTIFICATION
☐ FOR INFORMATION ONLY
☐ CUFF ITEM FOR APPROVAL

DETAILED DESCRIPTION:

Recommendations for the November 12, 2008 Highway Letting.
Request for Commission Approval for Director of Construction to execute contracts on projects recommended for award.

Recommended By:

D. Shealy Director of Construction 11/19/08
Signature & Title Date

Division Director Approval:

[Signature] 11/20/08
Signature Date

Secretary Approval:

[Signature] 11/20/08
Signature Date

87

**SUMMARY OF RECOMMENDATIONS FOR
THIRTY-THREE CONTRACTS FROM THE
HIGHWAY LETTING OF NOVEMBER 12, 2008**

The following **TWENTY-FOUR (24)** contracts from the Highway Letting of November 12, 2008 are recommended for approval by the Commission to execute contracts without the need for further concurrence or approval from the Federal Highway Administration or County Transportation Committees.

COUNTY	SC FILE NO.	CONGRESS. DISTRICT
ENGR. DISTRICT 5, 6, & 7	4755.037863A, 4756.037863A, & 4757.037863A	1, 2, 5, & 6
ALLENDALE	3.340901	2
ANDERSON	4.038017	3
ANDERSON, OCONEE & PICKENS	4.200901R1, 37.200901R1, & 39.200901R1	3
BARNWELL	6.340901	2
CALHOUN & ORANGEBURG	9.340901 & 38.340901	6
CLARENDON	14.037979A	6
CLARENDON	14.340901	6
DARLINGTON, GEORGETOWN, & WILLIAMSBURG	16.270901, 22.270901, & 45.270901	1, 5, & 6
DILLON, FLORENCE, HORRY, & MARLBORO	17.037907A, 21.037908A, 26.037909A, & 35.037910A	1, 5, & 6
DILLON, FLORENCE, & MARLBORO	17.340901, 21.340901, & 35.340901	5 & 6
GREENVILLE & SPARTANBURG	2342.037989A	4
GREENVILLE	23.038016	4
GREENVILLE & SPARTANBURG	23.200901R1 & 42.200901R1	4
HAMPTON	25.340901	2
LAURENS	30.037146A01	3
LEXINGTON & RICHLAND	32.037360A & 40.037662A	2
MCCORMICK	33.140B.1	3
RICHLAND	40.235B	2
RICHLAND	40.259BR1	2
SPARTANBURG	42.037906A	4
SUMTER	43.167B, 43.167B.1, 43.167B.2, & 43.167B.3	6
ENGINEERING DISTR. 5	47.200901	1, 5, & 6
ENGINEERING DISTR. 5	47.200902	1, 5, & 6

RECOMMENDED FOR AWARD

The following **TWO (2)** contracts from the Highway Letting of November 12, 2008, are recommended for approval by the Commission to execute contracts after concurrence of the County Transportation Committees.

COUNTY	SC FILE NO.	CONGRESS. DISTRICT
CALHOUN & ORANGEBURG	9.036612A & 38.036706A	6
JASPER	27.037794	2

The following **FIVE (5)** contracts from the Highway Letting of November 12, 2008, ARE RECOMMENDED FOR REJECTION:

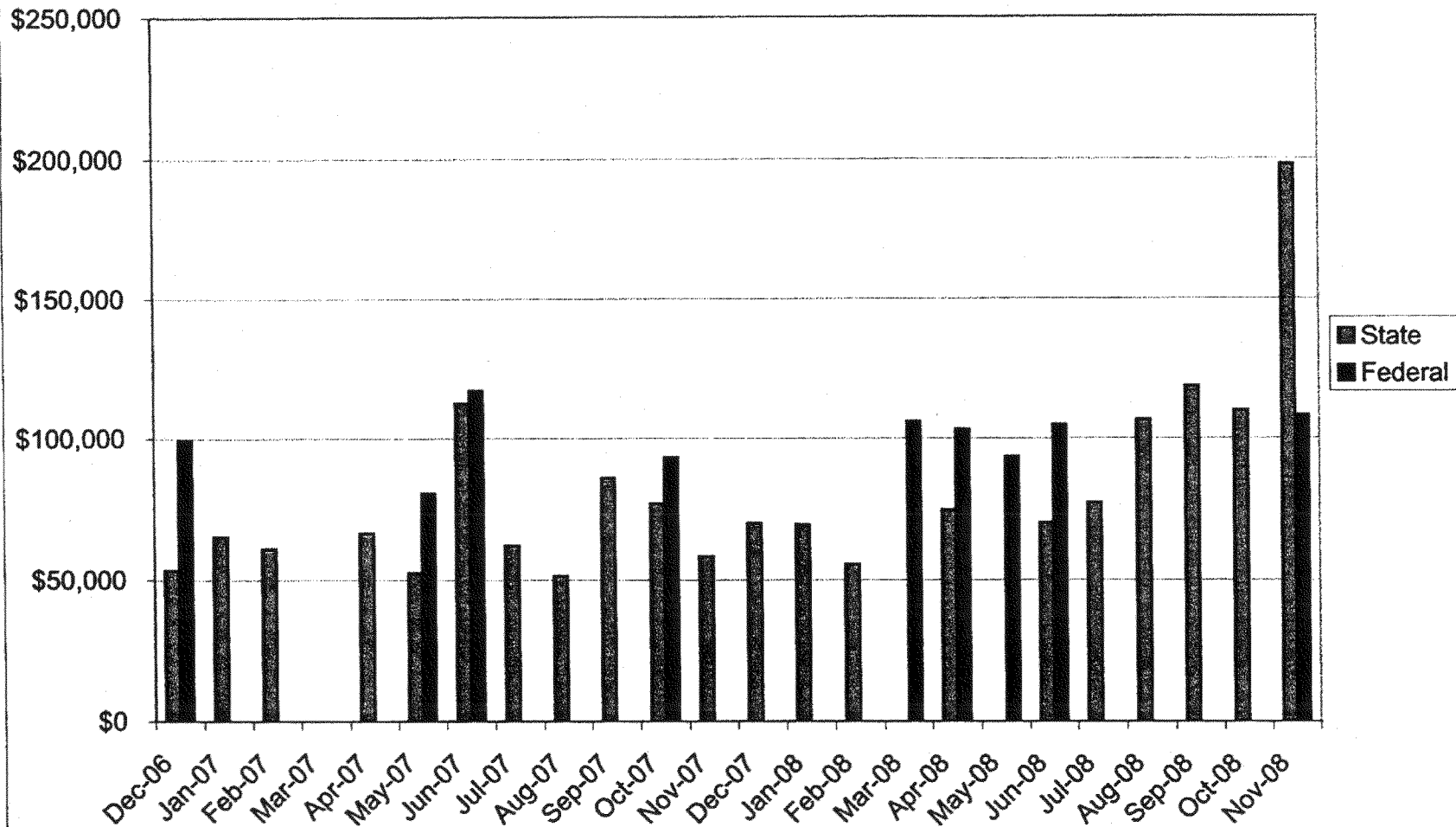
COUNTY	SC FILE NO.	CONGRESS. DISTRICT
ALLEDALE & ORANGEBURG COUNTIES	3.037911A & 38.037912A	2 & 6
DARLINGTON, DILLON, FLORENCE, & MARLBORO	16.280902, 17.280902, 21.280902, & 35.280901	5 & 6
GEORGETOWN, HORRY, MARION, & WILLIAMSBURG	22.280902, 26.280902, 34.280901, & 45.280901	1 & 6
HORRY & MARION	26.340901 & 34.340902	1 & 6
REASON: The low bids for each of these contracts were over 10% above the Engineer's Estimate.		
BAMBERG	5.340901	6
REASON: Bidders failed to submit bid bonds as required by addendum.		

The following **TWO (2)** contracts from the Highway Letting of November 12, 2008 WERE REMOVED FROM THE LETTING BEFORE BIDS WERE RECEIVED:

COUNTY	SC FILE NO.	CONGRESS. DISTRICT
CALHOUN & RICHLAND	9.123B, 940.101B, 40.224B.1, 40.224B.2, & 40.224B.3	2 & 6
REASON: This project was removed from the Letting due to plan quantity errors and design changes.		
COLLETON	15.036289A & 15.131B	6
REASON: This project was removed from the Letting due to quantity discrepancies & plan changes.		

89

Resurfacing Costs per Lane Mile



010

Resurfacing Cost Per Lane Mile
November 2008 Letting

***State Funds \$198,018**

*** 1 C-fund project that includes full depth reclamation.**

Federal Funds \$108,287

CONGRESSIONAL DISTRICT 1						
County Name	File Number	Master File No.	Route - Road Name	BMP - Road Name	EMP - Road Name	Length
FA Resurfacing - 2008 After August						
Horry	26.037909A	17.037907A	S-0263 - 38th Ave. North	0.00 - Ocean Blvd.	0.39 - Old Little River Rd.	0.39
Pavement Markers						
District Wide	4755.037863A	4755.037863A	Various Roads			70.20
District 5	47.200902	47.200902	Various Roads			172.65
District 5	47.200901	47.200901	Various Roads			439.91
District Wide	4756.037863A	4755.047863A	Various Roads			57.1
Catch Basin - 2009 State Program						
Georgetown	22.270901	16.270901	S-157 - Prince Street	0.63 - Broad Street	0.81 - Queen Street	0.18
Georgetown	22.270901	16.270901	US 17 ALT -Exchange Street	22.00 - 0.95 Miles West of Garrison	27.00 - Congdon Street	5.00

eb

CONGRESSIONAL DISTRICT 2

County Name	File Number	Master File No.	Route - Road Name	BMP - Road Name	EMP - Road Name	Length
FA Resurfacing - 2008 After August						
asper	27.037794	27.037794	S-126 - Azalea Drive	0.00 - Logen St	0.14 - Wise St	0.14
asper	27.037784	27.037794	SC-336	10.42 - 1.17 mile E of S-29	12.17 - 0.91 mile W of S-261	1.75
exington	32.037360A	32.037360A	S-0036 - St. Andrews Rd.	0.00 - Richland Co.	0.09 - Begin I-26 Bridge	0.09
exington	32.037360A	32.037360A	S-0036 - St. Andrews Rd.	0.15 - End of I-26 Bridge	0.91 - Sidney Rd.	0.76
exington	32.037360A	32.037360A	S-0036 - St. Andrews Rd.	1.79 - Tram Rd.	2.62 - Piney Grove Rd.	0.83
exington	32.037360A	32.037360A	S-0041 - L Avenue	1.03 - 0.03 mi. S. of 12th St.	1.52 - Charleston Hwy.	0.49
exington	32.037360A	32.037360A	S-0273 - Bush River Rd.	0.20 - 0.15 mi. W. of Zimacrest	0.43 - 0.08 mi. W. of Nottingw	0.23
exington	32.037360A	32.037360A	S-0273 - Bush River Rd.	0.44 - 0.1 mi. W. of Nottingwood	0.82 - Begin I-20 Bridge	0.38
exington	32.037360A	32.037360A	S-0273 - Bush River Rd.	0.88 - End I-20 Bridge	1.19 - 0.01 mi. E. of Westover	0.31
exington	32.037360A	32.037360A	S-0273 - Bush River Rd.	1.99 - 0.11 mi. E. of Greenridge	2.72 - St. Andrews Rd.	0.73
exington	32.037360A	32.037360A	S-0386 - St. David's Church Rd.	1.57 - St. David's Church Rd.	1.74 - Delree St.	0.17
Lexington	32.037360A	32.037360A	S-0386 - St. David's Church Rd.	1.74 - Delree St.	1.80 - Augusta Rd.	0.06
Lexington	32.037360A	32.037360A	S-0609 - Julius Felder St.	0.03 - 0.03 mi. W. of Frink St.	0.42 - Northland St.	0.39
Lexington	32.037360A	32.037360A	S-0626 - Industrial Dr.	0.00 - Two Notch Rd.	2.24 - 0.17 mi. W. of S. Lake	2.24
Lexington	32.037360A	32.037360A	S-0630 - N. Eden Lane	0.00 - Charleston Hwy.	1.09 - Shady Lane	1.09
Pavement Markers						
District 5	47.200902	47.200902	Various Roads			172.65
District 5	47.200901	47.200901	Various Roads			439.91
District Wide	4756.037863A	4755.047863A	Various Roads			57.1
District Wide	4757.037863A	4755.037863A	Various Roads			51.40
Concrete Repair - 2009 State Program						
Allendale	03.340901	03.340901	S-0008 - Memorial Avenue	0.39 - Ester	0.49 - Mulberry Street.	0.10
Allendale	03.340901	03.340901	S-0013 - Aiken Avenue	2.44 - 7th Street	2.51 - Allen dale Fairfax Hwy.	0.70
Allendale	03.340901	03.340901	S-0018 - Seventh Street	0.38 - Laurens Ave	0.44 - Aiken Avenue	0.06
Allendale	03.340901	03.340901	S-0019 - Flat Street	0.21 - Memorial Ave	0.31 - Main Street	0.10
Allendale	03.340901	03.340901	S-0021 - Laurens Avenue	5.28 - 12th Street	5.69 - Allendale Fairfax Hwy.	0.41
Allendale	03.340901	03.340901	S-0027 - Water Street	1.37 - Gum Street	1.43 - Walnut Street	0.06
Allendale	03.340901	03.340901	S-0029 - Courthouse Square	0.00 - Main Street	0.07 - Mc Nair	0.07
Allendale	03.340901	03.340901	S-0295 - McNair Street	0.00 - Courthouse Square	0.05 - Barnwell Highway	0.05
Allendale	03.340901	03.340901	US -278 - Allendale - Fairfax	6.92 - Memorial Avenue	7.92 - Hill Street	1.00
Allendale	03.340901	03.340901	US-301 - Burton Ferry	12.83 - Flat St	13.28 - Spruce St	0.45
Barnwell	06.340901	06.340901	S-0027 - Academy Street	0.19 - Burr Street	0.24 - Madison Street	0.05
Barnwell	06.340901	06.340901	S-0113 - Barnwell Road	0.00 - Rosemary Street	0.32 - Wachter Street	0.32
Barnwell	06.340901	06.340901	SC3 - Marlboro Street	9.12 Patterson	9.24 - Ryan Street	0.12
Barnwell	06.340901	06.340901	SC39 - Springfield Road	4.47 Short Street	6.77 - Town Limits	2.30
Barnwell	06.340901	06.340901	SC64 - Patterson	6.82 Franklin Stree	6.98 - EB .17 Mi. from S-26	0.16
Barnwell	06.340901	06.340901	SC70 - Allen Street	0.60 - Calhoun Street	0.95 - Center Street	0.35
Barnwell	06.340901	06.340901	US78 - Church Street	3.30 - Wachter	3.71 - Warren	0.41
Hampton	25.340901	25.340901	S-0001 - Yemassee Hwy	04 - Yemassee Hwy	0.08 - Yemassee Hwy	0.04
Hampton	25.340901	25.340901	S-0039 -3rd Street	0.15 - Keene Street	0.30 - Small Street	0.15

Lampton	25.340901	25.340901	S-0047 - Locust Street	0.00 - Hoover Street	0.09 - Everett Street	0.09
Lampton	25.340901	25.340901	S-0105 - Jackson Street	0.35 - Willard Street	0.42 - Lightsey Street	0.07
Lampton	25.340901	25.340901	S-0108 - Pineview Street	0.78 - 3rd Street	0.88 - 4th Street	0.10
Lampton	25.340901	25.340901	S-0375 - Baker Street	0.23 - Rhodes Street	0.37 - Pineview Street	0.14
Lampton	25.340901	25.340901	SC 68 - Yemassee Hwy	14.95 - Church Street	14.96 - Small Street	0.01
Orangeburg	38.340901	09.340901	S-209 - Palmetto Ave.	0.69 - Main Street	0.90 - Dogwood Drive	0.21
Orangeburg	38.340901	09.340901	US 178 - Savannah Hwy.	5.55 - Stafford Avenue	5.60 - Boltin Avenue	0.05
Orangeburg	38.340901	09.340901	US 321 - Savannah Hwy.	16.00 - Blossum Street	16.18 - Wren Street	0.18
Orangeburg	38.340901	09.340901	US 321 - Savannah Hwy.	19.47 - Keaton Street	19.65 - Lightning Hill	0.18
Drainage Improvements						
Orangeburg	38.036706A	9.036612A	S-47			0.129

716

CONGRESSIONAL DISTRICT 3

County Name	File Number	Master File No.	Route - Road Name	BMP - Road Name	EMP - Road Name	Length
Bypass Markers						
Anderson	4.038017	4.038917	I-85			15.75
Anderson	4.200901R1	4.200901R1	Various Roads			0
Connee	37.200901R1	4.200901R1	Various Roads			0
Dickens	39.200901R1	4.200901R1	Various Roads			0
Bridge Replacement						
Laurens	30.037146A01	30.037145A01	S-312			0.095
Laurens	33.140B.1	33.140B.1	S-19			0.284

95

CONGRESSIONAL DISTRICT 4

County Name	File Number	Master File No.	Route - Road Name	BMP - Road Name	EMP - Road Name	Length
FA Resurfacing - 2008 After August						
Spartanburg	42.037906A	42.037906A	SC56 CON - Henry St.	0.00 - Union St.	0.33 - South Pine St.	0.33
Spartanburg	42.037906A	42.037906A	US 29 - Greenville Hwy.	8.37 - 0.17 mi. from S-316	9.07 - Nazereth Church Rd.	0.7
Spartanburg	42.037906A	42.037906A	US 29 - W O Ezell Blvd.	17.03 - Daniel Morgan	26.17 - W. Church St.	9.14
Spartanburg	42.037906A	42.037906A	US 29 - Main St.	26.26 - Foster St.	27.44 - Cherokee Cty. Line	1.18
Spartanburg	42.037906A	42.037906A	US 176 - Pine St.	24.02 - I-585	24.35 - McCravy Dr.	0.33
Spartanburg	42.037906A	42.037906A	US 221 - Church St.	23.78 - Bomar Ave.	31.10 - I-85	7.32
Pavement Markers						
Greenville	2342.037989A	2342.037989A	I-85			1.45
Greenville	23.038016	23.038016	I-385			8.8
Greenville	23.200901R1	23.200901R1	Various Roads			0
Spartanburg	2342.037989A	2342.037989A	I-85			12.05
Spartanburg	42.200901R1	23.200901R1	Various Roads			0

96

CONGRESSIONAL DISTRICT 5

County Name	File Number	Master File No.	Route - Road Name	BMP - Road Name	EMP - Road Name	Length
FA Resurfacing - 2008 After August						
Dillon	17.037907A	17.037907A	S-96 - 3rd Avenue South	0.00 - Radford Blvd.	1.30 - West Main St.	1.30
Marlboro	35.037910A	17.037907A	S-220 - Country Club Rd.	0.00 - E. Main St.	1.78 - North Marlboro St.	1.78
Concrete Repair - 2009 State Program						
Dillion	17.340901	17.340901	S-25 - First Avenue	1.06 - Calhoun Street	1.20 - Hudson Street	0.14
Marlboro	35.340902	17.340901	SC 9BS	1.28 - Richardson Street	1.39 - N/A	0.11
Catch Basin - 2009 State Program						
Darlington	16.270901	16.270901	SC 151 - BoBo Newsom Hwy.	1.65 Fourteen Street	6.49 Lynches Drive	4.84

db

CONGRESSIONAL DISTRICT 6						
County Name	File Number	Master File No.	Route - Road Name	BMP - Road Name	EMP - Road Name	Length
FA Resurfacing - 2008 After August						
Florence	21.037908A	17.037907A	S-92 - Cheves St.	0.00 - E. Palmetto St.	0.99 - Church St.	0.99
Richland	40.037662A	32.037360A	S-0177 - Sumter St.	1.12 - Gervais St.	2.02 - Elmwood Ave.	0.90
Richland	40.037662A	32.037360A	S-0973 - Westmore Dr.	0.31 - Humphrey Rd.	0.76 - Farrow Rd.	0.45
Pavement Markers						
Clarendon	14.037979A	14.037979A	I-95			13.8
District Wide	4755.037863A	4755.037863A	Various Roads			70.20
District 5	47.200902	47.200902	Various Roads			172.65
District 5	47.200901	47.200901	Various Roads			439.91
District Wide	4756.037863A	4755.047863A	Various Roads			57.1
District Wide	4757.037863A	4755.037863A	Various Roads			51.40
Concrete Repair - 2009 State Program						
Calhoun	09.340901	09.340901	S-0049 - Agnes Street	0.11 - Church Street	0.58 - Old Belleville	0.47
Calhoun	09.340901	09.340901	S-0145 - Carr Street	0.00 - Calhoun Road	0.09 - Agnes Street	0.09
Calhoun	09.340901	09.340901	US 601 - Colonel Thompson Hwy	5.23 - Bynum Street	5.35 - Oriole Circle	0.12
Clarendon	14.340901	14.340901	S-0023 - Old Georgetown Road	6.87 - Manning Town - Limit	7.61 - Brooks Street	0.74
Clarendon	14.340901	14.340901	S-0030 - Church Street	0.00 - East Boyce Street	0.62 - Bozrd Street	0.62
Clarendon	14.340901	14.340901	S-0036 - Old Manning Road	6.35	6.60 - Salem Rd	0.25
Clarendon	14.340901	14.340901	S-0037 - Salem Road	8.74	9.29	0.55
Clarendon	14.340901	14.340901	S-0070 - Keitt Street	0.00 - Boundary Street	0.26 - Church Street	0.26
Clarendon	14.340901	14.340901	S-0074 - Nelson Circle	0.00 - Church Street	0.35 - Church Street	0.35
Clarendon	14.340901	14.340901	S-0075 - Thames Street	0.16 - Pecan Street	0.28 - Old Georgetown Rd.	0.12
Clarendon	14.340901	14.340901	S-0079 - Huggines Street	0.00 - S. Church St.	1.29 - Spann Dr.	1.29
Clarendon	14.340901	14.340901	S-0082 - Rhame Street	0.00 - Rhame Street	0.21 - Sumter Street	0.21
Clarendon	14.340901	14.340901	S-0092 - Sumter Street	0.00 - Brooks Street	0.37 - Weinburg Street	0.37
Clarendon	14.340901	14.340901	S-0097 - Boundry Street	0.41 - Sunset Drive	1.09 - Major Dr.	0.68
Clarendon	14.340901	14.340901	S-0107 - Breedin Street	0.00 - Boundary Street	0.15 - Hampton Street	0.15
Clarendon	14.340901	14.340901	S-0141 - Bozard Street	0.00 - S. Church St.	0.15 - Mill Street	0.15
Clarendon	14.340901	14.340901	S-0142 - Weinburg Street	0.13 - Mill Street	0.26 - Gerald Rd	0.13
Clarendon	14.340901	14.340901	S-0147 - Major Drive	0.00 - Mcleod Ct	0.46 - Walnut Street	0.46
Clarendon	14.340901	14.340901	SC 260 - Mill Street	11.41 - Manning Town Limit	12.36 - Silver Rd	0.95
Clarendon	14.340901	14.340901	SC 261 - West Boyce Street	9.56 - Raccoon Rd	11.25 - Boundary Street	1.69
Clarendon	14.340901	14.340901	US 301 - Sunset Drive	18.75 - Manning Town Limit	20.70 - Cedar Street	1.95
Florence	21.340901	17.340901	S-547 - Warley Street	0.17 - S-21-201	0.83 - S-21-31	0.66
Bridge Replacement						
Sumter	43.167B	43.167B	US 76/378			0.274
Intersection Improvement						
Richland	40.235B	40.235B	S-15 - George Rogers Blvd	S-727		0.317
Richland	40.259BR1	40.259BR1	S-757	I-26		0.231
Drainage Improvements						
Calhoun	9.036612A	9.036612A	S-81	S-146 - Pine St	Outfall Ditch East of S-22	0.268

Catch Basin - 2009 State Program				
Williamsburg	45.270901	16.270901	SC 261	35.29 - Lafayette Street
Williamsburg	45.270901	16.270901	US 52	18.20 - Greenlee Street
				35.47 - Muddy Creek Road
				18.80 - Madison Street
				0.18
				0.60

09

**THE RECOMMENDATION
FOR
THE FOLLOWING CONTRACTS
FROM
THE HIGHWAY LETTING OF NOVEMBER 12, 2008
IS
AWARD TO LOW BIDDER**

100

LETTING DATE : 11/12/08

SOUTH CAROLINA DEPARTMENT OF TRANSPORTATION

DATE : 11/13/08

PAGE : 1

VENDOR RANKING

*(4755.037863A) ENGINEERING DISTRICTS 5, 6, & 7 - SC FILE NOS. 4755.037863A, 4756.037863A, & 4757.037863A - FAP NO. PM88(091), PCN 037863PM01. PROJECT CONSISTS OF TRAFFIC WORK INCLUDING PROVIDING AND APPLYING, THERMOPLASTIC PAVEMENT MARKINGS AND SURFACE MOUNTED RAISED, PAVEMENT MARKERS ON A TOTAL OF 178.6 MILES OF ROADWAY AND LOCATED IN ENGINEERING DISTRICTS 5, 6, AND 7. ROADS TO BE DETERMINED BY THE DISTRICT ENGINEERING ADMINISTRATOR AFTER THE PROJECT IS LET.

TOTAL LENGTH OF PROJECT: 178.7000 MILES. COMPLETION DATE: 07/31/2009. DBE GOAL: 0.00%.

RANK	VENDOR NO./NAME	LOCATION	TOTAL BID	% OVER LOW BID
1	1PE010	PEEK SERVICE COMPANY, LLC	\$ 907,165.00	0.0000%
2	1TR004	TRAFFIC MARKINGS, INC.	\$ 955,338.75	5.3104%
3	1OG002	OGLESBY CONSTRUCTION, INC.	\$ 991,040.50	9.2459%
4	1UN005	HIGHWAY TECHNOLOGIES	\$ 1,006,489.09	10.9488%
5	1RO002	ROADMARK CORPORATION	\$ 1,437,161.50	58.4234%

THIS IS TO CERTIFY THAT THIS IS A TRUE AND CORRECT COPY OF ALL
THE BIDS RECEIVED ON 11/12/08 FOR THIS PROJECT.
CONTRACT ADMINISTRATOR DATE 11/15/08

APPROVED BY: H. B. Linehouse, Jr.
TITLE: Secretary of Transportation

101

SOUTH CAROLINA DEPARTMENT OF TRANSPORTATION

DATE : 11/13/08
PAGE : 1

VENDOR RANKING

*(03.340901) ALLENDALE COUNTY, SC FILE NO. 03.340901, STATE PROJECT NO. MR09, PCN 038048MT01. PROJECT CONSISTS OF ROAD WORK INCLUDING 2009 CONCRETE REPAIR - ALLENDALE COUNTY.

TOTAL LENGTH OF PROJECT: 2.3700 MILES. COMPLETION DATE: 04/30/2009. DBE GOAL: 0.00%.

RANK	VENDOR NO./NAME	LOCATION	TOTAL BID	% OVER LOW BID
1	1AN015	ANDREW WILLIAMS CONCRETE FINISHING, INC. TAYLORS, SC	\$ 69,914.00	0.0000%
2	1CR018	CREATIVE CONSTRUCTION OF NEESES, LLC. NEESES, SC	\$ 79,298.00	13.4222%
3	1QQ001	Q & Q CONSTRUCTION, INC. GRANITEVILLE, SC	\$ 82,602.00	18.1480%
4	1AD003	AOS SPECIALTY CONTRACTORS INC. COLUMBIA, SC	\$ 92,791.00	32.7216%
5	1JR006	J. ROSAS & A. LAZO CONCRETE, LLC. LADSON, SC	\$ 103,018.00	47.3496%
6	1SO039	SOUTHERN CONCRETE & CONSTRUCTION INC. ANDERSON, SC	\$ 107,525.00	53.7961%
7	1WI004	WILSON BROTHERS, INC. HONEA PATH, SC	\$ 248,475.00	255.4009%

THIS IS TO CERTIFY THAT THIS IS A TRUE AND CORRECT COPY OF ALL
THE BIDS RECEIVED ON 11/12/08 FOR THIS PROJECT.
CONTRACT ADMINISTRATOR [Signature] DATE 11/15/08

APPROVED BY: H. B. Limehouse, Jr.
TITLE: Secretary of Transportation

102

SOUTH CAROLINA DEPARTMENT OF TRANSPORTATION

DATE : 11/13/08
PAGE : 1

VENDOR RANKING

*(04.038017) ANDERSON COUNTY, SC FILE NO. 04.038017, FAP NO. PM04(003), PCN 038017PM01. PROJECT CONSISTS OF TRAFFIC WORK INCLUDING REMOVING EXISTING, PAVEMENT MARKINGS AND PROVIDING AND APPLYING NEW, THERMOPLASTIC AND PREFORMED TAPE PAVEMENT MARKINGS ON A AND TOTAL OF 15.75 MILES OF I-85 LOCATED IN ANDERSON COUNTY.

TOTAL LENGTH OF PROJECT: 15.7500 MILES. COMPLETION DATE: 07/31/2009. DBE GOAL: 0.00%.

RANK	VENDOR NO./NAME	LOCATION	TOTAL BID	% OVER LOW BID
1	1UN005	HIGHWAY TECHNOLOGIES	\$ 319,726.00	0.0000%
2	1IN011	INTERSTATE ROAD MANAGEMENT CORP.	\$ 325,255.00	1.7293%
3	1RO002	ROADMARK CORPORATION	\$ 335,430.00	4.9117%
4	1TR004	TRAFFIC MARKINGS, INC.	\$ 348,090.00	8.8713%
5	1OG002	OGLESBY CONSTRUCTION, INC.	\$ 352,187.50	10.1529%

THIS IS TO CERTIFY THAT THIS IS A TRUE AND CORRECT COPY OF ALL
THE BIDS RECEIVED ON 11/12/08 FOR THIS PROJECT.
CONTRACT ADMINISTRATOR [Signature] DATE 11/18/08

APPROVED BY: H. B. Limehouse, Jr.
TITLE: Secretary of Transportation

103

SOUTH CAROLINA DEPARTMENT OF TRANSPORTATION

DATE : 11/13/08

PAGE : 1

VENDOR RANKING

*(04.200901R1) ANDERSON, OCONEE & PICKENS COUNTIES, SC FILE NOS. 4.200901R1, 37.200901R1, & 39.200901R1, STATE PROJECT NO. PT09, PCN 037615MT01R1, 037616MT01R1, 037617MT01R1. PROJECT CONSISTS OF ROAD WORK INCLUDING 2009 PAVEMENT MARKING - ANDERSON, OCONEE, AND PICKENS COUNTIES.

TOTAL LENGTH OF PROJECT: 0.0000 MILES. COMPLETION DATE: 06/30/2009. DBE GOAL: 0.00%.

RANK	VENDOR NO./NAME	LOCATION	TOTAL BID	% OVER LOW BID	
1	1UN005	HIGHWAY TECHNOLOGIES	JUPITER, FL	\$ 1,992,697.25	0.0000%
2	1PE010	PEEK SERVICE COMPANY, LLC	COLUMBUS, GA	\$ 1,994,223.75	0.0766%
3	1CE005	CENTRAL SEAL COMPANY	DANVILLE, KY	\$ 1,994,735.75	0.1023%
4	1OG002	OGLESBY CONSTRUCTION, INC.	NORWALK, OH	\$ 2,064,451.91	3.6009%
5	1IN011	INTERSTATE ROAD MANAGEMENT CORP.	HAZLETON, PA	\$ 2,384,570.53	19.6655%
6	1TR004	TRAFFIC MARKINGS, INC.	FRANKLIN, MA	\$ 2,534,641.25	27.1965%

THIS IS TO CERTIFY THAT THIS IS A TRUE AND CORRECT COPY OF ALL
THE BIDS RECEIVED ON 11/12/08 FOR THIS PROJECT.
CONTRACT ADMINISTRATOR [Signature] DATE 11/18/08

APPROVED BY: H. B. Limehouse, Jr.
TITLE: Secretary of Transportation

104

SOUTH CAROLINA DEPARTMENT OF TRANSPORTATION

DATE : 11/13/08

PAGE : 1

VENDOR RANKING

*(06.340901) BARNWELL COUNTY, SC FILE NO. 06.340901, STATE PROJECT NO. MR09, PCN 038050MT01. PROJECT CONSISTS OF ROAD WORK INCLUDING 2009 CONCRETE REPAIR - BARNWELL COUNTY.

TOTAL LENGTH OF PROJECT: 3.7100 MILES. COMPLETION DATE: 05/31/2009. DBE GOAL: 0.00%.

RANK	VENDOR NO./NAME	LOCATION	TOTAL BID	% OVER LOW BID
1	1QQ001	Q & Q CONSTRUCTION, INC.	\$ 42,622.00	0.0000%
2	1CR018	CREATIVE CONSTRUCTION OF NEESES, LLC. NEESES, SC	\$ 48,125.00	12.9112%
3	1AN015	ANDREW WILLIAMS CONCRETE FINISHING, INC. TAYLORS, SC	\$ 51,200.00	20.1258%
4	1AD003	AOS SPECIALTY CONTRACTORS INC. COLUMBIA, SC	\$ 57,814.00	35.6436%
5	1SO039	SOUTHERN CONCRETE & CONSTRUCTION INC. ANDERSON, SC	\$ 63,240.00	48.3741%
6	1WI004	WILSON BROTHERS, INC. HONEA PATH, SC	\$ 175,300.00	311.2899%

THIS IS TO CERTIFY THAT THIS IS A TRUE AND CORRECT COPY OF ALL
THE BIDS RECEIVED ON 11/12/08 FOR THIS PROJECT.
CONTRACT ADMINISTRATOR [Signature] DATE 11/18/08

APPROVED BY: H. B. Limehouse, Jr.
TITLE: Secretary of Transportation

105

SOUTH CAROLINA DEPARTMENT OF TRANSPORTATION

DATE : 11/13/08
PAGE : 1

VENDOR RANKING

*(09.340901) CALHOUN & ORANGEBURG COUNTIES, SC FILE NOS. 09.340901 & 38.340901, STATE PROJECT NO. MR09, PCN 038051MT01, 038052MT01.
PROJECT CONSISTS OF ROAD WORK INCLUDING 2009 CONCRETE REPAIR - CALHOUN AND ORANGEBURG COUNTIES.

TOTAL LENGTH OF PROJECT: 1.3000 MILES. COMPLETION DATE: 05/31/2009. DEE GOAL: 0.00%.

RANK	VENDOR NO./NAME	LOCATION		TOTAL BID	% OVER LOW BID
1	1QQ001	Q & Q CONSTRUCTION, INC.	GRANITEVILLE, SC	\$ 28,210.00	0.0000%
2	1AD003	AOS SPECIALTY CONTRACTORS INC.	COLUMBIA, SC	\$ 31,054.00	10.0815%
3	1CR018	CREATIVE CONSTRUCTION OF NEESES, LLC.	NEESES, SC	\$ 38,215.00	35.4661%
4	1JR006	J. ROSAS & A. LAZO CONCRETE, LLC.	LADSON, SC	\$ 47,285.00	67.6179%
5	1AN015	ANDREW WILLIAMS CONCRETE FINISHING, INC.	TAYLORS, SC	\$ 55,315.00	96.0829%

THIS IS TO CERTIFY THAT THIS IS A TRUE AND CORRECT COPY OF ALL
THE BIDS RECEIVED ON 11/12/08, FOR THIS PROJECT.
CONTRACT ADMINISTRATOR [Signature] DATE 11/18/08

APPROVED BY: H. B. Limehouse, Jr.
TITLE: Secretary of Transportation

100

SOUTH CAROLINA DEPARTMENT OF TRANSPORTATION

DATE : 11/13/08

PAGE : 1

VENDOR RANKING

*(14.037979A) CLARENDON COUNTY, SC FILE NO. 14.037979A, FAP NO. PM14(006), PCN 037979PM01. PROJECT CONSISTS OF TRAFFIC WORK INCLUDING REMOVING EXISTING, PAVEMENT MARKINGS AND PROVIDING AND APPLYING NEW, THERMOPLASTIC AND PREFORMED TAPE PAVEMENT MARKINGS ON A AND TOTAL OF 13.8 MILES OF I-95 LOCATED IN CLARENDON.

TOTAL LENGTH OF PROJECT: 13.8000 MILES. COMPLETION DATE: 07/31/2009. DBE GOAL: 0.00%.

RANK	VENDOR NO./NAME	LOCATION	TOTAL BID	% OVER LOW BID
1	1UN005	HIGHWAY TECHNOLOGIES	JUPITER, FL	\$ 183,558.24 0.0000%
2	1TR004	TRAFFIC MARKINGS, INC.	FRANKLIN, MA	\$ 211,835.00 15.4048%
3	1OG002	OGLESBY CONSTRUCTION, INC.	NORWALK, OH	\$ 215,275.00 17.2789%
4	1RO002	ROADMARK CORPORATION	DURHAM, NC	\$ 223,304.00 21.6529%
5	1PE010	PEEK SERVICE COMPANY, LLC	COLUMBUS, GA	\$ 237,394.00 29.3290%
6	1IN011	INTERSTATE ROAD MANAGEMENT CORP.	HAZLETON, PA	\$ 237,926.00 29.6188%

THIS IS TO CERTIFY THAT THIS IS A TRUE AND CORRECT COPY OF ALL
THE BIDS RECEIVED ON 11/12/08 FOR THIS PROJECT.
CONTRACT ADMINISTRATOR [Signature] DATE 11/18/08

APPROVED BY: H. B. Limehouse, Jr.
TITLE: Secretary of Transportation

107

SOUTH CAROLINA DEPARTMENT OF TRANSPORTATION

DATE : 11/13/08

PAGE : 1

VENDOR RANKING

*(14.340901) CLARENDON COUNTY, SC FILE NO. 14.340901, STATE PROJECT NO. MR09, PCN 038053MT01. PROJECT CONSISTS OF ROAD WORK INCLUDING 2009 CONCRETE REPAIR - CLARENDON COUNTY.

TOTAL LENGTH OF PROJECT: 10.9200 MILES. COMPLETION DATE: 06/30/2009. DBE GOAL: 0.00%.

RANK	VENDOR NO./NAME	LOCATION	TOTAL BID	% OVER LOW BID
1	1AD003	AOS SPECIALTY CONTRACTORS INC. COLUMBIA, SC	\$ 192,696.00	0.0000%
2	1JR006	J. ROSAS & A. LAZO CONCRETE, LLC. LADSON, SC	\$ 205,216.00	6.4973%
3	1AN015	ANDREW WILLIAMS CONCRETE FINISHING, INC. TAYLORS, SC	\$ 248,660.00	29.0426%
4	1S0039	SOUTHERN CONCRETE & CONSTRUCTION INC. ANDERSON, SC	\$ 263,736.00	36.8664%

THIS IS TO CERTIFY THAT THIS IS A TRUE AND CORRECT COPY OF ALL
THE BIDS RECEIVED ON 11/12/08 FOR THIS PROJECT.
CONTRACT ADMINISTRATOR [Signature] DATE 11/13/08

APPROVED BY: H. B. Limehouse, Jr.
TITLE: Secretary of Transportation

108

SOUTH CAROLINA DEPARTMENT OF TRANSPORTATION

DATE : 11/13/08
PAGE : 1

VENDOR RANKING

*(16.270901) DARLINGTON, GEORGETOWN & WILLIAMSBURG COUNTIES, SC FILE NOS. 16.270901, 22.270901, 45.270901, STATE PROJECT NO. MR09, PCN 038030MT01, 038031MT01, 038032MT01. PROJECT CONSISTS OF ROAD WORK INCLUDING 2009 CATCH BASIN REPAIR - DARLINGTON, GEORGETOWN, AND WILLIAMSBURG COUNTIES.

TOTAL LENGTH OF PROJECT: 10.8000 MILES. COMPLETION DATE: 04/30/2009. DBE GOAL: 0.00%.

RANK	VENDOR NO./NAME	LOCATION	TOTAL BID	% OVER LOW BID
1	1KS001	K S CONSTRUCTORS, LLC	\$ 84,476.00	0.0000%
2	1CB002	C.B.D., INC.	\$ 124,930.00	47.8882%
3	1PA005	PALMETTO CORPORATION OF CONWAY	\$ 131,030.00	55.1091%
4	1SO039	SOUTHERN CONCRETE & CONSTRUCTION INC.	\$ 164,210.00	94.3866%
5	1LJ001	L- J, INC.	\$ 199,748.50	136.4559%
6	1WE002	WEAVER CO., INC.	\$ 232,330.00	175.0249%

THIS IS TO CERTIFY THAT THIS IS A TRUE AND CORRECT COPY OF ALL
THE BIDS RECEIVED ON 11/12/08 FOR THIS PROJECT.
CONTRACT ADMINISTRATOR [Signature] DATE 11/18/08

APPROVED BY: H. B. Limehouse, Jr.
TITLE: Secretary of Transportation

109

SOUTH CAROLINA DEPARTMENT OF TRANSPORTATION

DATE : 11/13/08

PAGE : 1

VENDOR RANKING

*(17.037907A) DILLON, FLORENCE, HORRY & MARLBORO COUNTIES, SC FILE NOS. 17.037907A, 21.037908A, 26.037909A, & 35.037910A, FAP NOS. MR08(070), MR08(071), MR08(072), MR08(073), PCN 037907MT01, 037908MT01, 037909MT01, 037910MT01. PROJECT CONSISTS OF ROAD WORK INCLUDING 2009 FEDERAL AID RESURFACING - DILLON, FLORENCE, HORRY, AND MARLBORO COUNTIES.

TOTAL LENGTH OF PROJECT: 4.4600 MILES. COMPLETION DATE: 04/30/2009. DBE GOAL: 4.00%.

RANK	VENDOR NO./NAME	LOCATION	TOTAL BID	% OVER LOW BID
1	1CR001	C. R. JACKSON, INC.	\$ 1,016,808.47	0.0000%
2	1B0002	BOGGS PAVING, INC.	\$ 1,045,378.18	2.8097%
3	1PA005	PALMETTO CORPORATION OF CONWAY	\$ 1,081,571.89	6.3693%
4	1WE002	WEAVER CO., INC.	\$ 1,146,003.41	12.7059%

THIS IS TO CERTIFY THAT THIS IS A TRUE AND CORRECT COPY OF ALL
THE BIDS RECEIVED ON 11/12/08 FOR THIS PROJECT.
CONTRACT ADMINISTRATOR R. Muck DATE 11/18/08

APPROVED BY: H. B. Limehouse, Jr.
TITLE: Secretary of Transportation

110

SOUTH CAROLINA DEPARTMENT OF TRANSPORTATION

DATE : 11/13/08

PAGE : 1

VENDOR RANKING

*(17.340901) DILLON, FLORENCE & MARLBORO COUNTIES, SC FILE NOS. 17.340901, 21.340901, & 35.340902, STATE PROJECT NO. MR09, PCN 038033MT01, 038034MT01, 038035MT01. PROJECT CONSISTS OF ROAD WORK INCLUDING 2009 CONCRETE REPAIR - DILLON, FLORENCE, AND MARLBORO COUNTIES.

TOTAL LENGTH OF PROJECT: 0.9100 MILES. COMPLETION DATE: 05/31/2009. DBE GOAL: 0.00%.

RANK	VENDOR NO./NAME	LOCATION	TOTAL BID	% OVER LOW BID
1	1JR006	J. ROSAS & A. LAZO CONCRETE, LLC. LADSON, SC	\$ 140,855.00	0.0000%
2	1AD003	AOS SPECIALTY CONTRACTORS INC. COLUMBIA, SC	\$ 156,323.00	10.9815%
3	1AN015	ANDREW WILLIAMS CONCRETE FINISHING, INC. TAYLORS, SC	\$ 170,970.00	21.3801%
4	1SO039	SOUTHERN CONCRETE & CONSTRUCTION INC. ANDERSON, SC	\$ 175,534.00	24.6204%

THIS IS TO CERTIFY THAT THIS IS A TRUE AND CORRECT COPY OF ALL
THE BIDS RECEIVED ON 11/12/08 FOR THIS PROJECT.
CONTRACT ADMINISTRATOR [Signature] DATE 11/18/08

APPROVED BY: H. B. Limehouse, Jr.
TITLE: Secretary of Transportation

SOUTH CAROLINA DEPARTMENT OF TRANSPORTATION

DATE : 11/13/08

PAGE : 1

VENDOR RANKING

*(2342.037989A) GREENVILLE & SPARTANBURG COUNTIES, SC FILE NOS. 2342.037989A, FAP NO. FM88(092), PCN 037989PM01. PROJECT CONSISTS OF TRAFFIC WORK INCLUDING REMOVING EXISTING, PAVEMENT MARKINGS AND PROVIDING AND APPLYING NEW, THERMOPLASTIC AND PREFORMED TAPE PAVEMENT MARKINGS ON A, TOTAL OF 13.5 MILES OF I-85 LOCATED IN GREENVILLE AND SPARTANBURG COUNTIES.

TOTAL LENGTH OF PROJECT: 13.5000 MILES. COMPLETION DATE: 07/31/2009. DBE GOAL: 0.00%.

RANK	VENDOR NO./NAME	LOCATION	TOTAL BID	% OVER LOW BID
1	1PE010	PEEK SERVICE COMPANY, LLC	\$ 432,987.25	0.0000%
2	1TR004	TRAFFIC MARKINGS, INC.	\$ 492,558.00	13.7581%
3	1OG002	OGLESBY CONSTRUCTION, INC.	\$ 513,436.50	18.5801%
4	1UN005	HIGHWAY TECHNOLOGIES	\$ 515,163.50	18.9789%
5	1CE005	CENTRAL SEAL COMPANY	\$ 530,615.00	22.5475%
6	1RO002	ROADMARK CORPORATION	\$ 699,484.00	61.5484%
7	1IN011	INTERSTATE ROAD MANAGEMENT CORP.	\$ 723,974.00	67.2045%

THIS IS TO CERTIFY THAT THIS IS A TRUE AND CORRECT COPY OF ALL
THE BIDS RECEIVED ON 11/12/08 FOR THIS PROJECT.
CONTRACT ADMINISTRATOR [Signature] DATE 11/14/08

APPROVED BY: H. B. Limehouse, Jr.
TITLE: Secretary of Transportation

112

SOUTH CAROLINA DEPARTMENT OF TRANSPORTATION

DATE : 11/13/08
PAGE : 1

VENDOR RANKING

*(23.038016) GREENVILLE COUNTY, SC FILE NO. 23.038016, FAP NO. PM23(002), PCN 038016PM01. PROJECT CONSISTS OF TRAFFIC WORK INCLUDING REMOVING EXISTING, PAVEMENT MARKINGS AND PROVIDING AND APPLYING NEW, THERMOPLASTIC AND PREFORMED TAPE PAVEMENT MARKINGS ON A AND TOTAL OF 8.8 MILES OF I-385 LOCATED IN GREENVILLE COUNTY.

TOTAL LENGTH OF PROJECT: 8.8000 MILES. COMPLETION DATE: 07/31/2009. DBE GOAL: 0.00%.

RANK	VENDOR NO./NAME	LOCATION	TOTAL BID	% OVER LOW BID
1	1CE005	CENTRAL SEAL COMPANY	\$ 186,170.00	0.0000%
2	1PE010	PEEK SERVICE COMPANY, LLC	\$ 189,441.15	1.7571%
3	1UN005	HIGHWAY TECHNOLOGIES	\$ 207,788.00	11.6120%
4	1JA003	J. A. T., INC.	\$ 219,798.00	18.0631%
5	1OG002	OGLESBY CONSTRUCTION, INC.	\$ 228,035.00	22.4875%
6	1TR004	TRAFFIC MARKINGS, INC.	\$ 237,745.00	27.7032%
7	1IN011	INTERSTATE ROAD MANAGEMENT CORP.	\$ 299,585.00	60.9201%
8	1RO002	ROADMARK CORPORATION	\$ 334,205.00	79.5160%

THIS IS TO CERTIFY THAT THIS IS A TRUE AND CORRECT COPY OF ALL
THE BIDS RECEIVED ON 11/12/08 FOR THIS PROJECT.
CONTRACT ADMINISTRATOR [Signature] DATE 11/18/08

APPROVED BY: H. B. Limehouse, Jr.
TITLE: Secretary of Transportation

113

SOUTH CAROLINA DEPARTMENT OF TRANSPORTATION

DATE : 11/13/08

PAGE : 1

VENDOR RANKING

*(23.200901R1) GREENVILLE & SPARTANBURG COUNTIES, SC FILE NOS. 23.200901R1, & 42.200901R1, STATE PROJECT NO. PT09, PCN 037613MT01R1, 037614MT01R1. PROJECT CONSISTS OF ROAD WORK INCLUDING 2009 PAVEMENT MARKING - GREENVILLE AND SPARTANBURG COUNTIES.

TOTAL LENGTH OF PROJECT: 0.0000 MILES. COMPLETION DATE: 06/30/2009. DBE GOAL: 0.00%.

RANK	VENDOR NO./NAME	LOCATION	TOTAL BID	% OVER LOW BID	
1	1CE005	CENTRAL SEAL COMPANY	DANVILLE, KY	\$ 2,073,016.06	0.0000%
2	1PE010	PEEK SERVICE COMPANY, LLC	COLUMBUS, GA	\$ 2,205,961.00	6.4131%
3	1UM005	HIGHWAY TECHNOLOGIES	JUPITER, FL	\$ 2,224,581.80	7.3114%
4	1OG002	OGLESBY CONSTRUCTION, INC.	NORWALK, OH	\$ 2,259,104.08	8.9767%
5	1IN011	INTERSTATE ROAD MANAGEMENT CORP.	HAZLETON, PA	\$ 2,492,979.60	20.2586%
6	1TR004	TRAFFIC MARKINGS, INC.	FRANKLIN, MA	\$ 3,350,810.40	61.6394%

THIS IS TO CERTIFY THAT THIS IS A TRUE AND CORRECT COPY OF ALL
THE BIDS RECEIVED ON 11/12/08 FOR THIS PROJECT.
CONTRACT ADMINISTRATOR RB Miller DATE 11/18/08

APPROVED BY: H. B. Limehouse, Jr.
TITLE: Secretary of Transportation

114

SOUTH CAROLINA DEPARTMENT OF TRANSPORTATION

DATE : 11/13/08

PAGE : 1

VENDOR RANKING

*(25.340901) HAMPTON COUNTY, SC FILE NO. 25.340901, STATE PROJECT NO. MR09, PCN 038054MT01. PROJECT CONSISTS OF ROAD WORK INCLUDING 2009 CONCRETE REPAIR - HAMPTON COUNTY.

TOTAL LENGTH OF PROJECT: 0.6000 MILES. COMPLETION DATE: 04/30/2009. DBE GOAL: 0.00%.

RANK	VENDOR NO./NAME	LOCATION	TOTAL BID	% OVER LOW BID
1	1AN015	ANDREW WILLIAMS CONCRETE FINISHING, INC. TAYLORS, SC	\$ 31,426.00	0.0000%
2	1AD003	AOS SPECIALTY CONTRACTORS INC. COLUMBIA, SC	\$ 36,598.00	16.4577%
3	1JR006	J. ROSAS & A. LAZO CONCRETE, LLC. LADSON, SC	\$ 43,511.00	38.4554%
4	1S0039	SOUTHERN CONCRETE & CONSTRUCTION INC. ANDERSON, SC	\$ 59,394.00	88.9964%

THIS IS TO CERTIFY THAT THIS IS A TRUE AND CORRECT COPY OF ALL
THE BIDS RECEIVED ON 11/12/08 FOR THIS PROJECT.
CONTRACT ADMINISTRATOR [Signature] DATE 11/18/08

APPROVED BY: H. B. Limehouse, Jr.
TITLE: Secretary of Transportation

115

SOUTH CAROLINA DEPARTMENT OF TRANSPORTATION

DATE : 11/13/08

PAGE : 1

VENDOR RANKING

*(30.037146A01) LAURENS COUNTY, SC FILE NO. 30.017146A01, FAP NOS. BR30(015), BR30(016), PCN 037146BR01, 037146RD01.
PROJECT CONSISTS OF BRIDGE & APPROACH WORK INCLUDING REPLACE BRIDGE OVER RABON CREEK.

TOTAL LENGTH OF PROJECT: 0.0950 MILES. COMPLETION DATE: SEE SPECIAL PROVISIONS. DBE GOAL: 9.50%.

RANK	VENDOR NO./NAME	LOCATION	PLUS TIME:	ITEM BID	TOTAL BID	% OVER LOW BID
1	1UN002	UNITED CONTRACTORS, INC.		GREAT FALLS, SC	\$ 1,266,945.91	0.0000%
2	1AM001	A. M. TUCK, INC.		BRADLEY, SC	\$ 1,269,245.59	12.0744%
3	1CR007	CROWDER CONSTRUCTION COMPANY		CHARLOTTE, NC	\$ 1,431,766.06	15.2793%
4	1MO021	MOUNTAIN CREEK CONTRACTORS, LLC		CATAWBA, NC	\$ 1,344,136.38	17.0211%
5	1LE006	LEE CONSTRUCTION CO.OF THE CAROLINAS,		IPINEVILLE, NC	\$ 1,421,984.91	19.0257%
6	1SL002	SLOAN CONSTRUCTION CO., INC.		DUNCAN, SC	\$ 1,509,087.86	25.4066%

A + B BIDDING

CONTRACTOR	A-PORION	COST/DAY *	#OF DAYS BID	B-PORION	OVERALL BID TOTAL	% OVER BID
UNITED CONTRACTORS, INC.	\$ 1,266,945.91	\$ 1,900.00	130	\$ 247,000.00	\$ 1,513,945.91	0.0000%
A.M. TUCK, INC.	\$ 1,269,245.59	\$ 1,900.00	225	\$ 427,500.00	\$ 1,696,745.59	12.0744%
CROWDER CONSTR. CO.	\$ 1,431,766.06	\$ 1,900.00	165	\$ 313,500.00	\$ 1,745,266.06	15.2793%
MOUNTAIN CREEK CONTRS., LLC	\$ 1,344,136.38	\$ 1,900.00	225	\$ 427,500.00	\$ 1,771,636.38	17.0211%
LEE CONSTR.CO. OF THE CAROLINAS	\$ 1,421,984.91	\$ 1,900.00	200	\$ 380,000.00	\$ 1,801,984.91	19.0257%
SLOAN CONSTR. CO., INC.	\$ 1,509,087.86	\$ 1,900.00	205	\$ 389,500.00	\$ 1,898,587.86	25.4066%

Note:

A-portion of the bid is the line item quantities multiplied by the unit prices (normal bid items in the contract)

B-portion of the bid is the unit price assigned for the days multiplied by the number of days the contractor intends to complete the work.

The overall bid total is the sum of A+B which is used to establish the low bidder.

The contractor will only be paid the A-portion as bid for work completed.

The B-portion is used to establish the contract time or completion date.

THIS IS TO CERTIFY THAT THIS IS A TRUE AND CORRECT COPY OF ALL
THE BIDS RECEIVED ON 11/12/08 FOR THIS PROJECT.
CONTRACT ADMINISTRATOR RB N. [Signature] DATE 11/13/08

APPROVED BY: H. B. Limehouse, Jr.
TITLE: Secretary of Transportation

116

SOUTH CAROLINA DEPARTMENT OF TRANSPORTATION

DATE : 11/13/08
PAGE : 1

VENDOR RANKING

*(32.037360A) LEXINGTON & RICHLAND COUNTIES, SC FILE NOS. 32.037360A & 40.037662A, FAP NOS. MR08(067), MR08(068),
PCN 037360MT01, 037662MT01. PROJECT CONSISTS OF ROAD WORK INCLUDING 2009 FEDERAL AID RESURFACING - LEXINGTON AND RICHLAND
COUNTIES.

TOTAL LENGTH OF PROJECT: 9.1200 MILES. COMPLETION DATE: 06/30/2009. DBE GOAL: 4.50%.

RANK	VENDOR NO./NAME	LOCATION	TOTAL	% OVER
			BID	LOW BID
1	1CR001	C. R. JACKSON, INC.	\$ 2,745,962.61	0.0000%
2	1SL002	SLOAN CONSTRUCTION CO., INC.	\$ 2,953,574.57	7.5606%
3	1RE010	REA CONTRACTING, LLC	\$ 3,198,464.95	16.4788%

THIS IS TO CERTIFY THAT THIS IS A TRUE AND CORRECT COPY OF ALL
THE BIDS RECEIVED ON 11/12/09 FOR THIS PROJECT.
CONTRACT ADMINISTRATOR [Signature] DATE 11/19/08

APPROVED BY: H. B. Limehouse, Jr.
TITLE: Secretary of Transportation

117

SOUTH CAROLINA DEPARTMENT OF TRANSPORTATION

DATE : 11/13/08

PAGE : 1

VENDOR RANKING

*(33.140B.1) MCCORMICK COUNTY, SC FILE NO. 33.140B.1, FAP NO. BR33(004), PCN 033007B, 033007R. PROJECT CONSISTS OF BRIDGE & APPROACH WORK OVER LITTLE RIVER.

TOTAL LENGTH OF PROJECT: 0.2840 MILES. COMPLETION DATE: 09/30/2009. DBE GOAL: 9.50%.

RANK	VENDOR NO./NAME	LOCATION	TOTAL BID	% OVER LOW BID
1	1UN002	UNITED CONTRACTORS, INC.	\$ 1,665,807.44	0.0000%
2	1AM001	A. M. TUCK, INC.	\$ 1,731,825.67	3.9631%
3	1LE006	LEE CONSTRUCTION CO.OF THE CAROLINAS, I	\$ 1,839,676.99	10.4376%
4	1DE003	DELLINGER, INC.	\$ 1,869,724.58	12.2413%
5	1PA045	PALMETTO STRUCTURES COMPANY, INC.	\$ 1,905,765.52	14.4049%
6	1SL002	SLOAN CONSTRUCTION CO., INC.	\$ 1,939,823.42	16.4494%
7	1DA002	DANE CONSTRUCTION, INC.	\$ 1,954,452.17	17.3276%
8	1SA021	SADDLEBROOK CONSTRUCTION, INC.	\$ 2,087,916.00	25.3396%
9	1CR007	CROWDER CONSTRUCTION COMPANY	\$ 2,134,770.92	28.1523%

THIS IS TO CERTIFY THAT THIS IS A TRUE AND CORRECT COPY OF ALL
THE BIDS RECEIVED ON 11/12/08 FOR THIS PROJECT.
CONTRACT ADMINISTRATOR CRADOCK DATE 11/18/08

APPROVED BY: H. B. Limehouse, Jr.
TITLE: Secretary of Transportation

118

SOUTH CAROLINA DEPARTMENT OF TRANSPORTATION

DATE : 11/13/08

PAGE : 1

VENDOR RANKING

*(40.235B) RICHLAND COUNTY, SC FILE NO. 40.235B, PAP NO. SA40(011), PCN 032651R. PROJECT CONSISTS OF ROAD WORK INCLUDING INTERSECTION IMPROVEMENTS ON S-15 (GEORGE ROGERS BLVD.) / AND ROAD S-727 (SHOP ROAD) IN RICHLAND COUNTY.

TOTAL LENGTH OF PROJECT: 0.3170 MILES. COMPLETION DATE: 07/31/2009. DBE GOAL: 10.50%.

RANK	VENDOR NO./NAME	LOCATION	TOTAL BID	% OVER LOW BID
1	1LL003	L & L CONTRACTORS, INC.	\$ 722,485.47	0.0000%
2	1CH005	CHEROKEE, INC	\$ 724,878.36	0.3312%
3	1EA001	EAGLE CONSTRUCTION CO., INC.	\$ 729,892.55	1.0252%
4	1US004	U. S. GROUP, INCORPORATED	\$ 737,850.62	2.1267%
5	1CR001	C. R. JACKSON, INC.	\$ 773,379.14	7.0442%
6	1MY001	MYLES CONSTRUCTION CO., INC.	\$ 788,261.97	9.1042%
7	1RE010	REA CONTRACTING, LLC	\$ 804,079.93	11.2936%
8	1CR002	C. RAY MILES CONSTRUCTION COMPANY, INC.	\$ 894,137.33	23.7585%

THIS IS TO CERTIFY THAT THIS IS A TRUE AND CORRECT COPY OF ALL
THE BIDS RECEIVED ON 11/12/08 FOR THIS PROJECT.
CONTRACT ADMINISTRATOR [Signature] DATE 11/18/08

APPROVED BY: H. B. Limehouse, Jr.
TITLE: Secretary of Transportation

119

SOUTH CAROLINA DEPARTMENT OF TRANSPORTATION

DATE : 11/13/08

PAGE : 1

VENDOR RANKING

*(40.259BR1) RICHLAND COUNTY, SC FILE NO. 40.259BR1, FAP NO. SA40(013), PCN 035217RD01R1. PROJECT CONSISTS OF ROAD WORK INCLUDING INTERSECTION IMPROVEMENTS AT S-757 & I-26.

TOTAL LENGTH OF PROJECT: 0.2310 MILES. COMPLETION DATE: 03/31/2009. DBE GOAL: 13.00%.

RANK	VENDOR NO./NAME	LOCATION	TOTAL BID	% OVER LOW BID
1	1CR001	C. R. JACKSON, INC.	\$ 346,306.15	0.0000%
2	1CH005	CHEROKEE, INC	\$ 384,225.65	10.9497%
3	1SL002	SLOAN CONSTRUCTION CO., INC.	\$ 426,410.39	23.1310%
4	1RE010	REA CONTRACTING, LLC	\$ 432,960.66	25.0225%
5	1US004	U. S. GROUP, INCORPORATED	\$ 444,571.99	28.3754%
6	1EA001	EAGLE CONSTRUCTION CO., INC.	\$ 444,707.45	28.4145%
7	1MY001	MYLES CONSTRUCTION CO., INC.	\$ 456,232.70	31.7426%
8	1PL005	FLOWDEN CONSTRUCTION CO., INC.	\$ 558,445.10	61.2576%

THIS IS TO CERTIFY THAT THIS IS A TRUE AND CORRECT COPY OF ALL
THE BIDS RECEIVED ON 11/12/08 FOR THIS PROJECT.
CONTRACT ADMINISTRATOR REBA MCK DATE 11/18/08

APPROVED BY: H. B. Limehouse, Jr.
TITLE: Secretary of Transportation

120

SOUTH CAROLINA DEPARTMENT OF TRANSPORTATION

DATE : 11/13/08

PAGE : 1

VENDOR RANKING

*(42.037906A) SPARTANBURG COUNTY, SC FILE NO. 42.037906A, FAP NO. MR08(069), PCN 037906MT01. PROJECT CONSISTS OF ROAD WORK INCLUDING 2009 FEDERAL AID RESURFACING - SPARTANBURG COUNTY.

TOTAL LENGTH OF PROJECT: 19.0000 MILES. COMPLETION DATE: 07/31/2010. DBE GOAL: 3.00%.

RANK	VENDOR NO./NAME	LOCATION	TOTAL BID	% OVER LOW BID
1	1AS002	ASHMORE BROTHERS, INC.	\$ 11,064,999.01	0.0000%
2	1SL002	SLOAN CONSTRUCTION CO., INC.	\$ 11,649,999.00	5.2869%
3	1FR001	F & R ASPHALT, INC.	\$ 11,742,699.11	6.1247%

THIS IS TO CERTIFY THAT THIS IS A TRUE AND CORRECT COPY OF ALL
THE BIDS RECEIVED ON 11/12/08 FOR THIS PROJECT.
CONTRACT ADMINISTRATOR [Signature] DATE 11/18/08

APPROVED BY: H. B. Limehouse, Jr.
TITLE: Secretary of Transportation

121

SOUTH CAROLINA DEPARTMENT OF TRANSPORTATION

DATE : 11/13/08

PAGE : 1

VENDOR RANKING

*(43.167B) SUMTER COUNTY, SC FILE NOS. 43.167B, 43.167B.1, 43.167B.2, & 43.167B.3, FAP NO. BR43(008), PCN 033801BR01, 033801BR02, 033801BR03, 033801RD01. PROJECT CONSISTS OF ROAD AND BRIDGE WORK INCLUDING REPLACEMENT OF US 76 - 378 WATEREE RIVER OVERFLOW BRIDGES AND (EBL) IN SUMTER COUNTY.

TOTAL LENGTH OF PROJECT: 0.2740 MILES. COMPLETION DATE: SEE SPECIAL PROVISIONS. DBE GOAL: 7.00%.

RANK	VENDOR NO./NAME	LOCATION	PLUS TIME:	ITEM BID	TOTAL BID	% OVER LOW BID
1	1UN002	UNITED CONTRACTORS, INC.		GREAT FALLS, SC	\$ 12,147,551.55	0.0000%
2	1RE006	REPUBLIC CONTRACTING CORP.		COLUMBIA, SC	\$ 12,570,091.99	10.3274%
3	1CR007	CROWDER CONSTRUCTION COMPANY		CHARLOTTE, NC	\$ 13,749,514.72	13.6864%
4	1RR002	R. R. DAWSON BRIDGE COMPANY, LLC.		LEXINGTON, KY	\$ 14,408,208.62	23.4374%
5	1RE010	REA CONTRACTING, LLC		CHARLOTTE, NC	\$ 14,567,321.45	24.2717%

A + B BIDDING

CONTRACTOR	A-PORION	COST/DAY *	#OF DAYS BID	B-PORION	OVERALL BID TOTAL	% OVER BID
UNITED CONTRACTORS, INC.	\$ 12,147,551.55	\$ 4,500.00	340	1,530,000.00	\$ 13,677,551.55	0.0000%
REPUBLIC CONTRACTING CORP.	\$ 12,570,091.99	\$ 4,500.00	560	\$ 2,520,000.00	\$ 15,090,091.99	10.3274%
CROWDER CONSTR. CO.	\$ 13,745,514.72	\$ 4,500.00	400	\$ 1,800,000.00	\$ 15,549,514.72	13.6864%
R.R. DAWSON BRIDGE CO., LLC	\$ 14,408,208.62	\$ 4,500.00	550	\$ 2,475,000.00	\$ 16,883,208.62	23.4374%
REA CONTRACTING, LLC	\$ 14,567,321.45	\$ 4,500.00	540	\$ 2,430,000.00	\$ 16,997,321.45	24.2717%

Note:

A-portion of the bid is the line item quantities multiplied by the unit prices (normal bid items in the contract)

B-portion of the bid is the unit price assigned for the days multiplied by the number of days the contractor intends to complete the work.

The overall bid total is the sum of A+B which is used to establish the low bidder.

The contractor will only be paid the A-portion as bid for work completed.

The B-portion is used to establish the contract time or completion date.

THIS IS TO CERTIFY THAT THIS IS A TRUE AND CORRECT COPY OF ALL
THE BIDS RECEIVED ON 11/12/08 FOR THIS PROJECT.
CONTRACT ADMINSTRATOR RB Mack DATE 11/13/08

APPROVED BY: H. B. Limehouse, Jr.
TITLE: Secretary of Transportation

22

SOUTH CAROLINA DEPARTMENT OF TRANSPORTATION

DATE : 11/13/08
PAGE : 1

VENDOR RANKING

*(47.200901) ENGINEERING DISTRICT 5, SC FILE NO. 47.200901, STATE PROJECT NO. MR09, PCN 038046MT01. PROJECT CONSISTS OF ROAD WORK INCLUDING 2009 PAVEMENT MARKING - DILLON, FLORENCE, MARION, AND Horry COUNTIES ON VARIOUS ROADS LOCATED IN ENGINEERING DISTRICT 5. ROADS TO BE DETERMINED BY THE DISTRICT ENGINEERING ADMINISTRATOR AFTER THE PROJECT IS LET.

TOTAL LENGTH OF PROJECT: 439.9100 MILES. COMPLETION DATE: 06/30/2009. DBE GOAL: 0.00%.

RANK	VENDOR NO./NAME	LOCATION	TOTAL BID	% OVER LOW BID
1	1PE010	PEEK SERVICE COMPANY, LLC	\$ 299,150.40	0.0000%
2	1CA036	CAROLINA PAVEMENT MARKINGS, INC.	\$ 299,650.40	0.1671%
3	1TR004	TRAFFIC MARKINGS, INC.	\$ 305,328.60	2.0652%
4	1OG002	OGLESBY CONSTRUCTION, INC.	\$ 308,910.60	3.2626%
5	1IN011	INTERSTATE ROAD MANAGEMENT CORP.	\$ 334,820.05	11.9237%
6	1RO002	ROADMARK CORPORATION	\$ 363,580.48	21.5377%
7	1UN005	HIGHWAY TECHNOLOGIES	\$ 554,210.19	85.2614%
8	1MI021	MIDLANTIC MARKING, INC.	\$ 638,765.84	113.5267%

THIS IS TO CERTIFY THAT THIS IS A TRUE AND CORRECT COPY OF ALL
THE BIDS RECEIVED ON 11/12/08 FOR THIS PROJECT.
CONTRACT ADMINISTRATOR [Signature] DATE 11/18/08

APPROVED BY: H. B. Limehouse, Jr.
TITLE: Secretary of Transportation

123

SOUTH CAROLINA DEPARTMENT OF TRANSPORTATION

DATE : 11/13/08

PAGE : 1

VENDOR RANKING

*(47.200902) ENGINEERING DISTRICT 5, SC FILE NO. 47.200902, STATE PROJECT NO. MR09, PCN 038047MT01. PROJECT CONSISTS OF ROAD WORK INCLUDING 2009 THERMOPLASTIC MARKING - DARLINGTON, DILLON, FLORENCE, AND GEORGETOWN, HORRY, MARLBORO, AND WILLIAMSBURG COUNTIES ON VARIOUS ROADS LOCATED IN ENGINEERING DISTRICT 5. ROADS TO BE DETERMINED BY THE DISTRICT ENGINEERING ADMINISTRATOR AFTER THE PROJECT IS LET.

TOTAL LENGTH OF PROJECT: 156.4200 MILES. COMPLETION DATE: 06/30/2009. DBE GOAL: 0.00%.

RANK	VENDOR NO./NAME	LOCATION	TOTAL BID	% OVER LOW BID	
1	1JA003	J. A. T., INC.	TRAVELERS REST, SC	\$ 698,237.40	0.0000%
2	1PE010	PEEK SERVICE COMPANY, LLC	COLUMBUS, GA	\$ 703,725.00	0.7859%
3	1UN005	HIGHWAY TECHNOLOGIES	JUPITER, FL	\$ 718,893.85	2.9584%
4	1TR004	TRAFFIC MARKINGS, INC.	FRANKLIN, MA	\$ 733,641.00	5.0704%
5	1OG002	OGLESBY CONSTRUCTION, INC.	NORWALK, OH	\$ 736,084.20	5.4203%
6	1AA003	A & A SAFETY, INCORPORATED	AMELIA, OH	\$ 903,889.50	29.3385%
7	1IN011	INTERSTATE ROAD MANAGEMENT CORP.	HAZLETON, PA	\$ 925,047.25	32.4832%
8	1MI021	MIDLANTIC MARKING, INC.	GAITHERSBURG, MD	\$ 972,805.15	39.3230%
9	1RO002	ROADMARK CORPORATION	DURHAM, NC	\$ 1,131,540.70	62.0567%

THIS IS TO CERTIFY THAT THIS IS A TRUE AND CORRECT COPY OF ALL
THE BIDS RECEIVED ON 11/12/08 FOR THIS PROJECT.
CONTRACT ADMINISTRATOR [Signature] DATE 11/18/08

APPROVED BY: H. B. Limehouse, Jr.
TITLE: Secretary of Transportation

124

SOUTH CAROLINA DEPARTMENT OF TRANSPORTATION

DATE : 11/13/08

PAGE : 1

VENDOR RANKING

*(09.036612A) CALHOUN & ORANGEBURG COUNTIES, SC FILE NOS. 09.036612A & 38.036706A, STATE PROJECT NOS. C-36612, C-36706, PCN 036612CP01, 036706RD01. PROJECT CONSISTS OF ROAD WORK INCLUDING S-9-146 PINE STREET OUTFALL DITCH EAST S-22 CONSTRUCT, DRAINAGE PIPE IMPROVEMENTS ADJACENT TO S-47 IN CALHOUN AND ORANGEBURG COUNTIES.

TOTAL LENGTH OF PROJECT: 0.3970 MILES. COMPLETION DATE: 04/30/2009. DBE GOAL: 0.00%.

RANK	VENDOR NO./NAME	LOCATION	TOTAL BID	% OVER LOW BID
1	1CH005	CHEROKEE, INC	\$ 194,985.58	0.0000%
2	1EA001	EAGLE CONSTRUCTION CO., INC.	\$ 211,636.32	8.5395%
3	1LL003	L & L CONTRACTORS, INC.	\$ 264,285.71	35.5412%
4	1CR001	C. R. JACKSON, INC.	\$ 269,674.53	38.3049%
5	1CA007	CAROLINA BRIDGE CO., INC.	\$ 308,352.97	58.1414%
6	1PL005	PLOWDEN CONSTRUCTION CO., INC.	\$ 310,468.82	59.2266%
7	1CR002	C. RAY MILES CONSTRUCTION COMPANY, INC.	\$ 319,759.87	63.9915%
8	1US004	U. S. GROUP, INCORPORATED	\$ 337,674.16	73.1790%
9	1LJ001	L- J, INC.	\$ 377,883.98	93.8010%

THIS IS TO CERTIFY THAT THIS IS A TRUE AND CORRECT COPY OF ALL
THE BIDS RECEIVED ON 11/12/08 FOR THIS PROJECT.
CONTRACT ADMINISTRATOR [Signature] DATE 11/13/08

APPROVED BY: H. B. Limehouse, Jr.
TITLE: Secretary of Transportation

125

SOUTH CAROLINA DEPARTMENT OF TRANSPORTATION

DATE : 11/13/08

PAGE : 1

VENDOR RANKING

*(27.037794) JASPER COUNTY, SC FILE NO. 27.037794, STATE PROJECT NO. C-37794, PCN 037794CP01. PROJECT CONSISTS OF ROAD WORK INCLUDING RESURFACING ON SC 336 AND S-27-126 IN JASPER COUNTY.

TOTAL LENGTH OF PROJECT: 1.8900 MILES. COMPLETION DATE: 05/31/2009. DBE GOAL: 0.00%.

RANK	VENDOR NO./NAME	LOCATION	TOTAL BID	% OVER LOW BID
1	1PA012	PAVEMENT PRODUCTS & SERVICES	\$ 748,509.74	0.0000%
2	1AP003	APAC-SOUTHEAST, INC.	\$ 822,676.72	9.9086%
3	1RE010	REA CONTRACTING, LLC	\$ 849,255.34	13.4595%

THIS IS TO CERTIFY THAT THIS IS A TRUE AND CORRECT COPY OF ALL
THE BIDS RECEIVED ON 11/12/08 FOR THIS PROJECT.
CONTRACT ADMINISTRATOR RBH/MSK DATE 11/18/08

APPROVED BY: H. B. Limehouse, Jr.
TITLE: Secretary of Transportation

126

**THE RECOMMENDATION
FOR
THE FOLLOWING CONTRACTS
FROM
THE HIGHWAY LETTING OF NOVEMBER 12, 2008
IS
REJECTION OF ALL BIDS**

127

SOUTH CAROLINA DEPARTMENT OF TRANSPORTATION

DATE : 11/13/08

PAGE : 1

VENDOR RANKING

*(03.037911A) ALLENDALE & ORANGEBURG COUNTIES, SC FILE NOS. 03.037911A & 38.037912A, FAP NOS. MR08(074), MR08(075), PCN 037911MT01, 037912MT01. PROJECT CONSISTS OF ROAD WORK INCLUDING 2009 FEDERAL AID RESURFACING - ALLENDALE AND ORANGEBURG COUNTIES.

TOTAL LENGTH OF PROJECT: 5.8300 MILES. COMPLETION DATE: 05/31/2009. DBE GOAL: 4.00%.

RANK	VENDOR NO./NAME	LOCATION	TOTAL BID	% OVER LOW BID
1	1TB001 T. B. BULLDOZING, INC.	AIKEN, SC	\$ 1,345,824.93	0.0000%
2	1RE010 REA CONTRACTING, LLC	CHARLOTTE, NC	\$ 1,446,813.43	7.5038%

THIS IS TO CERTIFY THAT THIS IS A TRUE AND CORRECT COPY OF ALL
THE BIDS RECEIVED ON 11/12/08 FOR THIS PROJECT.
CONTRACT ADMINISTRATOR [Signature] DATE 11/18/08

APPROVED BY: H. B. Limehouse, Jr.
TITLE: Secretary of Transportation

128

SOUTH CAROLINA DEPARTMENT OF TRANSPORTATION

DATE : 11/13/08

PAGE : 1

VENDOR RANKING

*(05.340901) BAMBERG COUNTY, SC FILE NO. 05.340901, STATE PROJECT NO. MR09, PCN 038049MT01. PROJECT CONSISTS OF ROAD WORK INCLUDING 2009 CONCRETE REPAIR - BAMBERG COUNTY.

TOTAL LENGTH OF PROJECT: 4.7100 MILES. COMPLETION DATE: 06/30/2009. DBE GOAL: 0.00%.

RANK	VENDOR NO./NAME	LOCATION	TOTAL BID	% OVER LOW BID
1	1CR018	CREATIVE CONSTRUCTION OF NEESES, LLC. NEESES, SC	\$ 158,390.00	0.0000%
2	1AN015	ANDREW WILLIAMS CONCRETE FINISHING, INC. TAYLORS, SC	\$ 168,482.00	6.3716%
3	1AD003	AOS SPECIALTY CONTRACTORS INC. COLUMBIA, SC	\$ 182,983.00	15.5269%
4	1JR006	J. ROSAS & A. LAZO CONCRETE, LLC. LADSON, SC	\$ 214,264.00	35.2762%
5	1SO039	SOUTHERN CONCRETE & CONSTRUCTION INC. ANDERSON, SC	\$ 248,435.00	56.8502%
6	1WI004	WILSON BROTHERS, INC. HONEA PATH, SC	\$ 427,435.00	169.8624%
	1QQ001	Q & Q CONSTRUCTION, INC.		IRREGULAR

THIS IS TO CERTIFY THAT THIS IS A TRUE AND CORRECT COPY OF ALL
THE BIDS RECEIVED ON 11/12/08 FOR THIS PROJECT.
CONTRACT ADMINISTRATOR Rebecca DATE 11/13/08

APPROVED BY: H. B. Limehouse, Jr.
TITLE: Secretary of Transportation

129

SOUTH CAROLINA DEPARTMENT OF TRANSPORTATION

DATE : 11/13/08

PAGE : 1

VENDOR RANKING

*(16.280902) DARLINGTON, DILLON, FLORENCE & MARLBORO COUNTIES, SC FILE NOS. 16.280902, 17.280902, 21.280902, & 35.280901, STATE PROJECT NO. MR09, PCN 038022MT01, 038023MT01, 038024MT01, 038025MT01. PROJECT CONSISTS OF ROAD WORK INCLUDING 2009 CRACK SEAL - DARLINGTON, DILLON, FLORENCE, AND MARLBORO COUNTIES.

TOTAL LENGTH OF PROJECT: 23.6900 MILES. COMPLETION DATE: 06/30/2009. DBE GOAL: 0.00%.

RANK	VENDOR NO./NAME	LOCATION	TOTAL BID	% OVER LOW BID
1	1SL003	SLURRY PAVERS	\$ 121,619.05	0.0000%
2	1AN016	ANNSEAL, INC.	\$ 122,818.22	0.9860%
3	1RE020	REMAC ASPHALT MAINTENANCE, INC.	\$ 139,997.77	15.1117%
4	1PA047	PAVEMENT CONTRACTING SERVICES, INC.	\$ 156,162.76	28.4032%
5	1KN002	INTERSTATE IMPROVEMENT	\$ 159,852.00	31.4366%
6	1GO009	GORDON COMPANY, INC.	\$ 162,845.20	33.8978%

THIS IS TO CERTIFY THAT THIS IS A TRUE AND CORRECT COPY OF ALL
THE BIDS RECEIVED ON 11/12/08 FOR THIS PROJECT.
CONTRACT ADMINISTRATOR [Signature] DATE 11/18/08

APPROVED BY: H. B. Linehouse, Jr.
TITLE: Secretary of Transportation

130

SOUTH CAROLINA DEPARTMENT OF TRANSPORTATION

DATE : 11/13/08

PAGE : 1

VENDOR RANKING

*(22.280902) GEORGETOWN, Horry, Marion & Williamsburg Counties, SC File Nos. 22.280902, 26.280902, 34.280901, & 45.280901, STATE PROJECT NO. MR09, PCN 038026MT01, 038027MT01, 038028MT01, 038029MT01. PROJECT CONSISTS OF ROAD WORK INCLUDING 2009 CRACK SEAL - GEORGETOWN, Horry, Marion, AND WILLIAMSBURG COUNTIES.

TOTAL LENGTH OF PROJECT: 23.4700 MILES. COMPLETION DATE: 06/30/2009. DBE GOAL: 0.00%.

RANK	VENDOR NO./NAME	LOCATION	TOTAL BID	% OVER LOW BID
1	1AN016	ANNSEAL, INC.	\$ 102,384.26	0.0000%
2	1PA047	PAVEMENT CONTRACTING SERVICES, INC.	\$ 117,659.98	14.9200%
3	1SL003	SLURRY PAVERS	\$ 138,700.89	35.4709%
4	1RE020	REMAC ASPHALT MAINTENANCE, INC.	\$ 139,677.78	36.4251%
5	1KN002	INTERSTATE IMPROVEMENT	\$ 152,432.00	48.8823%
6	1GO009	GORDON COMPANY, INC.	\$ 221,995.30	116.8256%

THIS IS TO CERTIFY THAT THIS IS A TRUE AND CORRECT COPY OF ALL
THE BIDS RECEIVED ON 11/12/08 FOR THIS PROJECT.
CONTRACT ADMINISTRATOR [Signature] DATE 11/18/08

APPROVED BY: H. B. Limehouse, Jr.
TITLE: Secretary of Transportation

131

SOUTH CAROLINA DEPARTMENT OF TRANSPORTATION

DATE : 11/13/08

PAGE : 1

VENDOR RANKING

*(26.340901) HORRY & MARION COUNTIES, SC FILE NOS. 26.340901 & 34.340902, STATE PROJECT NO. MR09, PCN 038036MT01, 038037MT01. PROJECT CONSISTS OF ROAD WORK INCLUDING 2009 CONCRETE REPAIR - HORRY AND MARION COUNTIES.

TOTAL LENGTH OF PROJECT: 6.1800 MILES. COMPLETION DATE: 05/31/2009. DBE GOAL: 0.00%.

RANK	VENDOR NO./NAME	LOCATION	TOTAL BID	% OVER LOW BID
1	1AD003	AOS SPECIALTY CONTRACTORS INC. COLUMBIA, SC	\$ 136,298.00	0.0000%
2	1SO039	SOUTHERN CONCRETE & CONSTRUCTION INC. ANDERSON, SC	\$ 145,466.00	6.7264%
3	1AN015	ANDREW WILLIAMS CONCRETE FINISHING, INC. TAYLORS, SC	\$ 218,070.00	59.9950%

THIS IS TO CERTIFY THAT THIS IS A TRUE AND CORRECT COPY OF ALL
THE BIDS RECEIVED ON 11/12/08 FOR THIS PROJECT.
CONTRACT ADMINISTRATOR RBH/MLK DATE 11/14/08

APPROVED BY: H. B. Limehouse, Jr.
TITLE: Secretary of Transportation

132

**THE FOLLOWING CONTRACTS
WERE WITHDRAWN FROM
THE HIGHWAY LETTING OF NOVEMBER 12, 2008 BEFORE BIDS
WERE RECEIVED.**

133

SOUTH CAROLINA DEPARTMENT OF TRANSPORTATION

DATE : 11/13/08

PAGE : 1

VENDOR RANKING

*(09.123B) CALHOUN & RICHLAND COUNTIES, SC FILE NOS. 0940.101B, 9.123B, 40.224B.3, 40.224B.2, 40.224B.3, FAP NOS. BR88(042), BR88042, BR99042, PCN 030615B, 030616, 030628B, 030629B, 030633B. PROJECT CONSISTS OF ROAD AND BRIDGE WORK INCLUDING US 601 BRIDGE REPLACEMENTS - BRIDGE APPROACHES TO CONGAREE, SWAMP BRIDGES AND CONGAREE RIVER BRIDGE IN CALHOUN AND RICHLAND COUNTIES. REPLACE CONGAREE SWAMP BRIDGE NO. 1, NO. AND 2 AND NO. 3, ALSO REPLACE BRIDGE OVER CONGAREE RIVER.

TOTAL LENGTH OF PROJECT: 3.8590 MILES. COMPLETION DATE: 11/30/2011. DBE GOAL: 10.50%.

RANK	VENDOR NO./NAME	LOCATION	TOTAL BID	% OVER LOW BID
THIS PROJECT WAS WITHDRAWN FROM THE NOVEMBER 12, 2008 HIGHWAY LETTING.				

THIS IS TO CERTIFY THAT THIS IS A TRUE AND CORRECT COPY OF ALL THE BIDS RECEIVED ON 11/12/08 FOR THIS PROJECT.
CONTRACT ADMINISTRATOR [Signature] DATE 11/18/08

APPROVED BY: H. B. Limehouse, Jr.
TITLE: Secretary of Transportation

134

SOUTH CAROLINA DEPARTMENT OF TRANSPORTATION

DATE : 11/13/08

PAGE : 1

VENDOR RANKING

*(15.036289A) COLLETON COUNTY, SC FILE NOS. 15.036289A & 15.131B, FAP NOS. SA15(005), SA15(006), PCN 031564T, 036289RD01.
PROJECT CONSISTS OF ROAD WORK INCLUDING INTERSECTION IMPROVMENT ON SC 64.

TOTAL LENGTH OF PROJECT: 0.6040 MILES. COMPLETION DATE: 04/30/2009. DBE GOAL: 6.00%.

RANK	VENDOR NO./NAME	LOCATION	TOTAL BID	% OVER LOW BID
------	-----------------	----------	--------------	-------------------

THIS PROJECT WAS WITHDRAWN FROM THE NOVEMBER 12, 2008 HIGHWAY LETTING.

THIS IS TO CERTIFY THAT THIS IS A TRUE AND CORRECT COPY OF ALL
THE BIDS RECEIVED ON 11/12/08 FOR THIS PROJECT.
CONTRACT ADMINISTRATOR [Signature] DATE 11/18/08

APPROVED BY: H. B. Limehouse, Jr.
TITLE: Secretary of Transportation

135



SCDOT COMMISSION AGENDA
TRANSMITTAL FORM

For Commission Meeting of: December 2008

____ RATIFICATION
X APPROVAL
____ CERTIFICATION
____ FOR INFORMATION ONLY
____ CUFF ITEM FOR APPROVAL

DETAILED DESCRIPTION:

The Department requests Commission approval to advertise, select, and negotiate with Photogrammetric Survey firms to provide survey data for improvements along the I-26/I-20/I-126 Corridor in Lexington and Richland Counties (Commission Districts 2 & 6).

This project is being funded through the Interstate Program and the interstate interchanges to be surveyed rank #1, #3, #8, and #9 on the Interstate Interchange Priority List approved by the Commission in January 2008.

The Department does not have in-house capabilities to perform these services.

Recommended By: Robert L. Pratt Div. of Preconst. 10/31/08
Signature & Title Date
Division Director Approval: JW GOR V. Walch for TWC 11/3/08
Signature & Title Date
Secretary Approval: HBS Linehouse 11/05/08
Date

136



SCDOT COMMISSION AGENDA
TRANSMITTAL FORM

For Commission Meeting of: December 04, 2008

____ RATIFICATION
X APPROVAL
____ CERTIFICATION
____ FOR INFORMATION ONLY
____ CUFF ITEM FOR APPROVAL

DETAILED DESCRIPTION:

SCDOT requests Commission approval to enter into an agreement with Stantec Consulting.
Due to the excessive workload within the Upstate RPG, this contract is necessary in order to
complete final construction plans for the design of the intersection at SC-183 @ Blue Flame
Drive and SC-183/SC-8 @ E. Jewel Street in Pickens, SC. This project is located in the Third
Congressional District within the GPATS MPO in Pickens County. The agreement is in the
amount of \$169,063.17. Funding has been made available through the GPATS intersection
improvement plan. The execution of the Basic Agreement with the 15 General Engineering
Services firms was approved by the commission on February 21, 2008. (p.53)

Recommended By: Robert L. Pratt Dir. of Preconst. 11/6/08
Signature & Title Date
Division Director Approval: [Signature] 11/14/08
Signature & Title Date
Secretary Approval: [Signature] 11/20/08
Date

137

SCDOT Commission Agenda Transmittal Form

For Commission Meeting of: December 4, 2008

☐ RATIFICATION
☒ APPROVAL
☐ CERTIFICATION
☐ FOR INFORMATION ONLY
☐ CUFF ITEM FOR APPROVAL

DETAILED DESCRIPTION:

1. Request Commission approval to enter into "Basic Agreements" for a 3-year period with four firms to provide "On-Call" video/laser deflectometer pipe inspections on a statewide basis in conjunction with the new Pipe Alternative Specification (SC-M-714) and associated services. These firms are Dennis Corporation; F&ME consultants; Florence & Hutcheson, Inc.; and RPM Engineers, Inc. The Commission approved the Department to advertise, select, and negotiate these On-Call services on August 10, 2007.
2. No specific project is identified within these "Basic Agreements". The individual projects will be identified at a later date based on projects that include new pipe construction under the SC-M-714 specification.
3. No specific cost is included within these "Basic Agreement". The cost of future services will be project specific and based on the size, type, and location of pipe associated with a specific construction project.
4. Also, request Commission approval to enter into agreements with these firms without further Commission action in an amount not to exceed \$500,000 per year per firm for the next 3 years. This will allow inspection services to be executed without unnecessarily delaying contractor payment and acceptance of installed pipe.

Recommended By:

D. R. Shealy, Director of Construction

Signature & Title

Date

11/10/08

Division Director Approval:

Signature

Date

11/20/08

Secretary Approval:

H. B. Zinehouse

Date

11/20/08

138

SCDOT Commission Agenda Transmittal Form

For Commission Meeting of: December 4, 2008

☐ RATIFICATION
☒ APPROVAL
☐ CERTIFICATION
☐ FOR INFORMATION ONLY
☐ CUFF ITEM FOR APPROVAL

DETAILED DESCRIPTION:

Due to current workload requirements of existing projects and projected workload of upcoming projects that will be performed in-house, it is recommended that the SCDOT select an engineering consulting firm to assist with the development of this project. The Department does not have sufficient staff to develop this project within the required time frame without delaying development of other critical projects. The recommended consultant to perform bridge design and geotechnical investigation is Hussey, Gay, Bell and DeYoung, Inc. The project consists of replacement of the S-19 bridge over Knowles Island Creek and S-247 bridge over Jessie Creek in Jasper County. The amount of the contract is \$208,444.67. These projects reside in the 2nd Congressional District. Funding for the project has been previously approved by the SCDOT Commission as part of the Federal Aid Bridge Replacement Program. The contract has been negotiated in accordance with Departmental Directive 41. The project consists of replacement of an approximately 140 foot long bridge over Knowles Island Creek and an approximately 70' long bridge over Jessie Creek. Consultant services will include bridge design, geotechnical exploration and construction services.

Recommended By:

Robert L. Pugh Dir. of Preconst.
Signature & Title

11/6/08
Date

Division Director Approval:

[Signature]
Signature

11/14/08
Date

Secretary Approval:

[Signature]

11/18/08
Date

139

SCDOT Commission Agenda Transmittal Form

For Commission Meeting of: December 4, 2008

☐ RATIFICATION
☒ APPROVAL
☐ CERTIFICATION
☐ FOR INFORMATION ONLY
☐ CUFF ITEM FOR APPROVAL

DETAILED DESCRIPTION:

Due to current workload requirements of existing projects and projected workload of upcoming projects that will be performed in-house, it is recommended that the SCDOT select an engineering consulting firm to assist with the development of this project. The Department does not have sufficient staff to develop this project within the required time frame without delaying development of other critical projects. The recommended consultant to perform bridge design, hydraulic analysis and geotechnical investigation is URS Corporation. The project consists of replacement of the S-66 bridge over Calpen Swamp and S-129 bridge over Wolf Creek in Colleton County. The amount of the contract is \$274,635.43. These projects reside in the 6th Congressional District. Funding for the project has been previously approved by the SCDOT Commission as part of the Federal Aid Bridge Replacement Program. The contract has been negotiated in accordance with Departmental Directive 41. The project consists of replacement of an approximately 120 foot long bridge over Calpen Swamp and an approximately 100' long bridge over Wolf Creek. Consultant services will include bridge design, hydraulic study and design, geotechnical exploration and construction services.

Recommended By: MRB ubm

Robert J. Pratt Div. of Preconst.
Signature & Title

Division Director Approval: [Signature]

[Signature]
Signature

Secretary Approval: [Signature]

11/16/08
Date

11/14/08
Date

11/20/08
Date

140

SCDOT Commission Agenda Transmittal Form

For Commission Meeting of:

December 4, 2008

- ☐ RATIFICATION
- ☒ APPROVAL
- ☐ CERTIFICATION
- ☐ FOR INFORMATION ONLY
- ☐ CUFF ITEM FOR APPROVAL

DETAILED DESCRIPTION:

Due to current workload requirements of existing projects and projected workload of upcoming projects that will be performed in-house, it is recommended that the SCDOT select an engineering consulting firm to assist with the development of this project. The Department does not have sufficient staff to develop this project within the required time frame without delaying development of other critical projects. The recommended consultant to perform hydrology design, utility coordination, and construction support services is PBS&J. The project consists of 3 intersection improvements along US 378 in Lexington County. The amount of the contract is \$210,809.70. This project resides in the 2nd Congressional District. Funding for the project is currently provided solely through earmarks and matches. The contract has been negotiated in accordance with Departmental Directive 41.

Recommended By:

Robert L. Pratt, Director of Preconstruction
Robert L. Pratt, Director of Preconstruction

11/6/08
Date

Division Director Approval:

Signature

11/14/08
Date

Secretary Approval:

WBS Line House

11/20/08
Date

SCDOT Commission Agenda Transmittal Form

For Commission Meeting of: December 4, 2008

☐ RATIFICATION
☒ APPROVAL
☐ CERTIFICATION
☐ FOR INFORMATION ONLY
☐ CUFF ITEM FOR APPROVAL

DETAILED DESCRIPTION:

The South Carolina Department of Transportation requests Commission approval to execute the Construction Engineering & Inspection (CE&I) contract modification with PB Americas, Inc. (PB) to perform the inspection and design review services for the Ben Sawyer Bridge Rehabilitation project over the Intercoastal waterway in Charleston County. PB was selected from the statewide CE&I on-call list.

The Contract amount is \$2,962,464 and the project duration is 24 months. This project will be funding by Federal Bridge Replacement funds.

Recommended By:

D. R. Shealy, Director of Construction

Signature & Title

Date

11/10/08

Division Director Approval:

[Signature]
Signature

Date

11/20/08

Secretary Approval:

[Signature]
Signature

Date

11/20/08

142



SCDOT COMMISSION AGENDA
TRANSMITTAL FORM

For Commission Meeting of: December, 2008

 RATIFICATION

 X APPROVAL

 CERTIFICATION

 FOR INFORMATION ONLY

 CUFF ITEM FOR APPROVAL

DETAILED DESCRIPTION:

Contract Modification: # 7001-P-09 with Photo Science

Description: Aerial Photography and Aerial Mapping of 10 miles of I-26 in Lexington County

Funding: Interstate Maintenance

Congressional District 2

Estimated Completion Date: Four to Six Months

Amount: \$51,998.00

The Department does not have in-house capabilities to perform these services. Mapping through photogrammetry, derived from aerial photography, increases efficiency and provides additional resources that are needed for the development of certain projects.

Recommended By: Robert L. Rutt Div. of Preconst. 10/30/08
Signature & Title Date

Division Director Approval: [Signature] 11/13/08
Signature & Title Date

Secretary Approval: H. B. Zimchoune 11/20/08
Signature Date

143

SCDOT
TRANSMITTAL



COMMISSION AGENDA
FORM

For Commission Meeting of: December 4, 2008

 RATIFICATION

 X APPROVAL

 CERTIFICATION

 FOR INFORMATION ONLY

 CUFF ITEM FOR APPROVAL

DETAILED DESCRIPTION:

Due to current workload requirements of existing projects and projected workload of upcoming projects that will be performed in-house, it is recommended that the SCDOT enter into a contract modification with Triplett-King to continue with the development of this project. The Department does not have sufficient staff to develop this project within the required time frame without delaying development of other critical projects. SCDOT requests Commission approval to enter into a contract modification with the engineering consultant for the purpose of completing plans for the replacement of an existing moveable bridge on SC 41 crossing the Wando River in Berkeley and Charleston Counties. The amount of the contract modification is \$1,368,337.78.

The project is located in Congressional Districts 1 and 6. The project consists of replacing the existing moveable span bridge crossing the Wando River along with intersection improvements at SC 41 and S-33 (Clements Ferry Road). Bridge replacement funding will be used for the project. Consultant services include surveys, design, utility coordination and construction services.

The project is ranked 12th on the FY 2008/2009 Federal Bridge Replacement Program list which was approved by the Commission September 19, 2007.

Recommended By:

Robert L. Kutt Div. of Preconst.
Signature & Title

11/6/08
Date

Division Director Approval:

[Signature]
Signature & Title

11/13/08
Date

Secretary Approval:

HB Limestone
Signature

11/20/08
Date

144

There are no
Recommendations
for this
Section

There are no
Recommendations
for this
Section

SCDOT Commission Agenda Transmittal Form

For Commission Meeting of: December 18, 2008

- ☒ **RATIFICATION**
- ☐ **APPROVAL**
- ☐ **CERTIFICATION**
- ☐ **FOR INFORMATION ONLY**
- ☐ **CUFF ITEM FOR APPROVAL**

DETAILED DESCRIPTION:

The attached report includes detailed information regarding work requests received by SCDOT during the period from September 16, 2008 - October 15, 2008. The included requests meet the criteria described in SC Code of Laws Section 57-1-370 (N). The requests are separated into four categories and sorted by congressional district. The four categories are: (1) Items recommended for approval based on approved objective and quantifiable factors; (2) Items recommended for approval based on factors other than approved objective and quantifiable factors; (3) Items not recommended for approval; and (4) Pending items. Also included are requests that were previously in pending status and now have a recommendation. Attached is a summary breakdown for the work requests by Congressional District.

Recommended By:

James J. Felt
Signature & Title

10/22/08
Date

Division Director Approval:

Tommy Thompson
Signature

11/14/08
Date

Secretary Approval:

Heather Spivey

11/20/08
Date

145

**Commission Summary
370 Report**

October 2008 Reporting Period (September 16, 2008- October 15, 2008)

There were a total of 119 work requests received. Of these requests, 60 were approved, 12 were not approved and 47 are still pending. The following is a breakdown for the work requests by congressional district.

Congressional District 1	Congressional District 2	Congressional District 3	Congressional District 4	Congressional District 5	Congressional District 6
Approved 11	Approved 8	Approved 12	Approved 1	Approved 18	Approved 10
Not Approved 1	Not Approved 2	Not Approved 3	Not Approved 1	Not Approved 4	Not Approved 1
Pending 0	Pending 13	Pending 8	Pending 6	Pending 14	Pending 6

Cumulative Reporting Period (July 14, 2007 – September 16, 2008)

There were a total of 294 work requests still pending. Of these requests, 58 were approved, 53 were not approved and 183 are still pending. The following is a breakdown for the work requests by congressional district.


Congressional District 1	Congressional District 2	Congressional District 3	Congressional District 4	Congressional District 5	Congressional District 6
Approved 4	Approved 5	Approved 10	Approved 12	Approved 16	Approved 11
Not Approved 12	Not Approved 10	Not Approved 7	Not Approved 12	Not Approved 6	Not Approved 6
Pending 6	Pending 44	Pending 28	Pending 13	Pending 26	Pending 66

146

Commission Report

October 24, 2008

I have reviewed the attached report and certify that it is a compilation of the individual reports certified by the districts.

A handwritten signature in blue ink, reading "James J. Feda, Jr.", is written over a horizontal line.

James J. Feda, Jr.
Director of Maintenance

147

10/24/2008

**Commission 370 (N) Summary
October 2008 Reporting Period
September 16, 2008 - October 15, 2008**

Congressional District	Approved	Not Approved	Pending	Total
1	11	1	0	12
2	8	2	13	23
3	12	3	8	23
4	1	1	6	8
5	18	4	14	36
6	10	1	6	17
Total	60	12	47	119

148

Commission 370 (N) Summary Report October 2008

10/24/2008

Approved						
Congressional District	Construction	Curb Cuts	New Signals	Bike Lanes	Resurfacing	Total
1	1	10	0	0	0	11
2	0	8	0	0	0	8
3	0	11	1	0	0	12
4	0	1	0	0	0	1
5	0	13	4	0	1	18
6	0	9	1	0	0	10
Total	1	52	6	0	1	60
Not Approved						
Congressional District	Construction	Curb Cuts	New Signals	Bike Lanes	Resurfacing	Total
1	0	0	1	0	0	1
2	0	1	1	0	0	2
3	1	1	1	0	0	3
4	0	0	1	0	0	1
5	0	4	0	0	0	4
6	1	0	0	0	0	1
Total	2	6	4	0	0	12
Received and In Pending Status						
Congressional District	Construction	Curb Cuts	New Signals	Bike Lanes	Resurfacing	Total
1	0	0	0	0	0	0
2	1	7	3	0	2	13
3	0	2	6	0	0	8
4	0	0	5	0	1	6
5	0	11	2	0	1	14
6	0	2	4	0	0	6
Total	1	22	20	0	4	47

149

**Commission 370 (N) Report
October 2008**

10/24/2008

Commission 370 (N) Items recommended for approval based on approved objective and quantifiable factors									
Req.#	Cong Dist	County	Request Type	Requestor	Reported Date	Type	Route	Road Name	Meets Criteria
370586	1	CHARLESTON	Construction	CHARLESTON COUNTY PUBLIC WORKS	10/1/2008	S	1373	ORLEANS ROAD	Y
368411	1	CHARLESTON	Curb Cuts	CHARLESTON OFFICE, LLC/HLA	9/15/2008	SC	61	ASHLEY RIVER ROAD	Y
367832	1	CHARLESTON	Curb Cuts	ANDREW BECK	9/16/2008	SC	164	SC 164	Y
370851	1	CHARLESTON	Curb Cuts	THOMAS OPPOLO JR.	9/18/2008	US	17	SAVANNAH HWY	Y
370212	1	HORRY	Curb Cuts	CITY OF MYRTLE BEACH	9/30/2008	US	17	US 17	Y
369984	1	BERKELEY	Curb Cuts	WSPT, LLC	9/22/2008	US	178	US 178	Y
370318	1	HORRY	Curb Cuts	CAROLINA SITE DESIGN	10/1/2008	SC	90	HWY 90 2680	Y
370321	1	HORRY	Curb Cuts	AMERICAN TIMBERLANDS CO	10/1/2008	SC	9	HWY 9 2680	Y
368282	1	GEORGETOWN	Curb Cuts	HARRY OXNER	9/18/2008	US	17	US-17 SOUTH	Y
370972	1	CHARLESTON	Curb Cuts	JOHN OAKLEY	10/2/2008	SC	700	MAYBANK HIGHWAY	Y
369436	1	CHARLESTON	Curb Cuts	LDL PROPERTIES CO SEAMON WHITESIDES	9/25/2008	SC	700	MAYBANK HIGHWAY	Y

Commission 370 (N) Items not recommended for approval

Req.#	Cong Dist	County	Request Type	Requestor	Reported Date	Type	Route	Road Name	Meets Objective	Justification
368417	1	HORRY	New Signals	TONY WARREN	9/17/2008	SC	8		N	BASED ON STUDY PERFORMED IN AUG. 2008, TRAFFIC VOLUMES AND CRASH EXPERIENCE DO NOT WARRANT A STOP&GO TRAFFIC SIGNAL AT THIS TIME. SEE LETTER DATED 9-19-08 [SCMS5770(p.08)].

Commission 370 (N) Items recommended for approval based on approved objective and quantifiable factors

Req.#	Cong Dist	County	Request Type	Requestor	Reported Date	Type	Route	Road Name	Meets Criteria
368622	2	LEXINGTON	Curb Cuts	KENDRICK WRIGHT	9/26/2008	SC	8	ST. MATTHEWS ROAD	Y
371558	2	LEXINGTON	Curb Cuts	WEST COLUMBIA	10/8/2008	US	21	CHARLESTON HWY.	Y
367624	2	BARNWELL	Curb Cuts	MARY JONES	9/17/2008	SC	64	HWY 64	Y
372508	2	BEAUFORT	Curb Cuts	TOM ZINN	10/13/2008	SC	170	OKAITE HWY	Y
372519	2	BEAUFORT	Curb Cuts	TOM ZINN	10/13/2008	SC	170	OKAITE HWY	Y
372427	2	BEAUFORT	Curb Cuts	MARK TILLER	10/13/2008	SC	170	ROBERT SMALLS PARKWAY	Y
372503	2	BEAUFORT	Curb Cuts	TOM ZINN	10/13/2008	SC	170	OKAITE HWY	Y
369630	2	JASPER	Curb Cuts	PETER JONES	9/29/2008	US	601	CYPRESS BRANCH ROAD	Y

Commission 370 (N) Items not recommended for approval

Req.#	Cong Dist	County	Request Type	Requestor	Reported Date	Type	Route	Road Name	Meets Objective	Justification
367799	2	JASPER	Curb Cuts	ROSA L. GAUT	9/16/2008	SC	170	SOUTH OKAITE HIGHWAY	N	DRIVE DOES NOT MEET S.C.D.O.T. REQUIREMENTS.
369074	2	BEAUFORT	New Signals	ARLENE RAFTERY	9/24/2008	US	278		N	REQUEST WAS FORWARDED TO COLIN KINTON (BEAUFORT COUNTY) SINCE SIGNAL IS MAINTAINED BY THEM.

Commission 370 (N) Items received and are in a pending status

Req.#	Cong Dist	County	Request Type	Requestor	Reported Date	Type	Route	Road Name	Meets Objective	Status
369191	2	BEAUFORT	Resurfacing	THOMAS COOPER	9/24/2008	S	440	PINEWOOD CIRCLE		UNDER INVESTIGATION
367979	2	RICHLAND	Resurfacing	FRANK PRUITT	9/17/2008	S	1706	OAKCREST DR		UNDER INVESTIGATION
370426	2	LEXINGTON	Construction	JOHN M. "JAKE" KNOTTS, JR.	10/1/2008	S	244	OLD ORANGEBURG ROAD	N	UNDER INVESTIGATION
369440	2	BARNWELL	Curb Cuts	JERRY BOUYE	9/25/2008	US	278	US-278	Y	UNDER INVESTIGATION
371518	2	LEXINGTON	Curb Cuts	BENJIE LAYMAN	10/9/2008	US	1	EAST MAIN ST.		UNDER INVESTIGATION
372015	2	LEXINGTON	Curb Cuts	WESTLEY SLICE	10/9/2008	SC	61	LAKE DR		UNDER INVESTIGATION
371832	2	LEXINGTON	Curb Cuts	DON WORTHY	10/8/2008	SC	81	SOUTH LAKE DR.		UNDER INVESTIGATION
372585	2	BARNWELL	Curb Cuts	MARTY JOYNER	10/13/2008	SC	70	HWY 70		UNDER INVESTIGATION
370643	2	LEXINGTON	Curb Cuts	LYNN BATCHELOR	10/2/2008	SC	302	EDMUND HWY.		UNDER INVESTIGATION
369062	2	LEXINGTON	Curb Cuts	JOHN O'CARL	9/24/2008	US	378	SUNSET BLVD.		UNDER INVESTIGATION
371678	2	LEXINGTON	New Signals	JAKE KNOTTS	10/8/2008	S	244	OLD ORANGEBURG ROAD	N	UNDER INVESTIGATION
369536	2	LEXINGTON	New Signals	DEBRA WALLACE	9/25/2008	SC	602	PLATT SPRINGS RD. (SPRINGDALE- SC 6)		UNDER INVESTIGATION
372511	2	LEXINGTON	New Signals	NIGG HALEY	10/13/2008	S	408	OLD CHEROKEE		UNDER INVESTIGATION

Commission 370 (N) Items recommended for approval based on approved objective and quantifiable factors

Req.#	Cong Dist	County	Request Type	Requestor	Reported Date	Type	Route	Road Name	Meets Criteria
368744	3	PICKENS	Curb Cuts	DR. LEE D'ANDREA	9/29/2008	SC	8	PELZER HIGHWAY	Y
368595	3	AIKEN	Curb Cuts	BOBBY CORBETT	9/22/2008	SC	191	OLD GRANITEVILLE HWY	Y
370679	3	ABBEVILLE	Curb Cuts	MR. MARAC GOERG	10/3/2008	SC	20	HIGHWAY 20	Y
368898	3	ABBEVILLE	Curb Cuts	JAMES HOZEY	9/29/2008	SC	823	MT. CARMEL HWY.	Y
370588	3	LAURENS	Curb Cuts	ROCKFORD CONSTRUCTION	9/24/2008	US	76	US HIGHWAY 76 BUSINESS	Y
370047	3	AIKEN	Curb Cuts	JANGIE	9/30/2008	SC	125	ATOMIC RD	Y
368156	3	PICKENS	Curb Cuts	MRR PICKENS, LLC	9/18/2008	SC	93	GREENVILLE HIGHWAY	Y
370385	3	ANDERSON	Curb Cuts	D. & M. HOLDINGS, INC.	10/8/2008	US	75	BELTON-HONEA PATH HIGHWAY	Y
372236	3	ANDERSON	Curb Cuts	TWIN DEVELOPMENT	10/10/2008	SC	245	SC 24	Y
368512	3	ANDERSON	Curb Cuts	AIKY SPRING PROPERTIES, LLC	9/19/2008	SC	81	SC 81 NORTH	Y
372744	3	PICKENS	Curb Cuts	DAVID NORTON	10/14/2008	SC	136	DALUSVILLE HIGHWAY	Y
369193	3	AIKEN	New Signals	COUNCILMAN SCOTT SINGER	9/24/2008	SC	19	WHISKEY ROAD	Y

150

Commission 370 (N) Report
October 2008

10/24/2008

Commission 370 (N) Items not recommended for approval									
Req. #	Cong. Dist.	County	Request Type	Requestor	Reported Date	Type	Route/Road Name	Meets Objective	Justification
363207	3	LAURENS	Construction	REPRESENTATIVE GARRY SMITH	9/17/2008	SC	101 SOUTH CAROLINA HIGHWAY 101	N	CONCUR CONCEPTUALLY WITH ESTABLISHING A SC 101 TRUCK ROUTE. HOWEVER, MUCH IS NEEDED IN THE WAY OF GEOMETRIC ENHANCEMENTS. NOTE WR 368057 AND LETTER RESPONSE TO REP SMITH.
370186	3	ANDERSON	Curb Cuts	J. C. COX BUILDERS	9/30/2008	SC	8 HIGHWAY 8	N	DOES NOT MEET CRITERIA
368712	3	AIKEN	New Signals	ART DENNEY	9/22/2008	SC	230 MARTINTOWN RD	N	BASED ON THE RESULTS OF OUR STUDY, NO CHANGES ARE RECOMMENDED IN THE EXISTING TRAFFIC CONTROL AT THIS TIME. THE STUDY REVEALED THAT THE CRITERIA NEEDED FOR TRAFFIC SIGNAL CONTROL WAS NOT MET.
Commission 370 (N) Items received and are in a pending status									
Req. #	Cong. Dist.	County	Request Type	Requestor	Reported Date	Type	Route/Road Name	Meets Objective	Status
371863	3	PICKENS	Curb Cuts	LAWRENCE WEST	10/8/2008	SC	8 GENTRY MEMORIAL HWY	Y	UNDER INVESTIGATION
371870	3	SALUDA	Curb Cuts	CHRIS ROOGBERS	10/8/2008	SC	36 BRIDGE SPRING HIGHWAY	Y	UNDER INVESTIGATION
372801	3	OCONEE	New Signals	L.T. SCOTT STANLEY	10/13/2008	SC	11 SC-11	Y	UNDER INVESTIGATION
370987	3	OCONEE	New Signals	KEVIN HUNTER	10/6/2008	SC	11 SC-11	Y	UNDER INVESTIGATION
371418	3	AIKEN	New Signals	ST REP J. ROLAND SMITH	10/7/2008	S	1902 WILLIAMSON DR	Y	UNDER INVESTIGATION
370387	3	AIKEN	New Signals	GERALD N. JEFFERSON, TRANSP PLANNER	9/29/2008	S	1806 HARTWELL DR	Y	UNDER INVESTIGATION
369083	3	AIKEN	New Signals	LISA SHEELY	9/24/2008	S	1523 N. W. 3432 DR	Y	UNDER INVESTIGATION
371206	3	ANDERSON	New Signals	FRANCES MCDURLEY	10/8/2008	SC	187 SC 187	Y	UNDER INVESTIGATION
Commission 370 (N) Items recommended for approval based on approved objective and quantifiable factors									
Req. #	Cong. Dist.	County	Request Type	Requestor	Reported Date	Type	Route/Road Name	Meets Criteria	
372871	4	SPARTANBURG	Curb Cuts	CHRISTINA DONAHUE	10/13/2008	SC	11 HIGHWAY 11 @ CAMPOBELLO, CHESNEE & INMAN	Y	
Commission 370 (N) Items not recommended for approval									
Req. #	Cong. Dist.	County	Request Type	Requestor	Reported Date	Type	Route/Road Name	Meets Objective	Justification
368070	4	GREENVILLE	New Signals	MELISSA MOODY	9/17/2008	S	104 W. PARKER RD	N	THIS LOCATION IS TO GET A FLASHER INSTALLED. RW HAS TO BE PURCHASED TO INSTALL POLE. AFTER RW IS PURCHASED FLASHER WILL BE INSTALLED
Commission 370 (N) Items received and are in a pending status									
Req. #	Cong. Dist.	County	Request Type	Requestor	Reported Date	Type	Route/Road Name	Meets Objective	Status
371534	4	GREENVILLE	Resurfacing	TONY BOYCE	10/8/2008	S	802 PATTI DR.	Y	UNDER INVESTIGATION
368722	4	SPARTANBURG	New Signals	LANETTE PERRY	9/22/2008	S	78 LONE OAK ROAD	Y	UNDER INVESTIGATION
370362	4	SPARTANBURG	New Signals	CLARENCE BENDER	10/1/2008	SC	295 BLACKSTOCK ROAD (E) & (W) ARCADIA	Y	UNDER INVESTIGATION
368348	4	GREENVILLE	New Signals	DENISE GRIFFIN	9/19/2008	S	272 W. GEORGIA RD.	Y	UNDER INVESTIGATION
368608	4	GREENVILLE	New Signals	MISTY ROSEN	9/19/2008	US	25 WHITE HORSE	Y	UNDER INVESTIGATION
369621	4	GREENVILLE	New Signals	LEE HAYNESWORTH	9/26/2008	S	492 PELHAM	Y	UNDER INVESTIGATION
Commission 370 (N) Items recommended for approval based on approved objective and quantifiable factors									
Req. #	Cong. Dist.	County	Request Type	Requestor	Reported Date	Type	Route/Road Name	Meets Criteria	
370168	5	LANCASTER	Resurfacing	WALTER GRESHAN	9/30/2008	S	907 PALMER LLOYD ROAD	Y	
370589	5	DILLON	Curb Cuts	PIERCE MOODY	10/1/2008	SC	41 HWY 41 N	Y	
368266	5	CHEROKEE	Curb Cuts	MILLIKEN AND COMPANY	9/18/2008	SC	2 BLACKSBURG HWY	Y	
368899	5	YORK	Curb Cuts	MICHAEL AND LINDA BEAM	9/23/2008	SC	557 SC 557	Y	
368485	5	YORK	Curb Cuts	CHRISTOPHER PIKE	9/19/2008	US	321 CHESTER HWY	Y	
373089	5	CHESTER	Curb Cuts	DAVID RAUSEY	10/15/2008	SC	801 EDGELAND ROAD	Y	
371543	5	FAIRFIELD	Curb Cuts	BESSIE EDWARDS	10/7/2008	SC	34 SC 34 EAST	Y	
368277	5	FAIRFIELD	Curb Cuts	RICHARD HAGER	9/18/2008	SC	215 SC 215 SOUTH	Y	
368474	5	NEWBERRY	Curb Cuts	ASHLEY AND JOE KITCHEN	9/25/2008	US	76 U.S. 76	Y	
369955	5	DARLINGTON	Curb Cuts	WILLIAM DEWITT	9/23/2008	US	52 US 52-S	Y	
371003	5	SUMTER	Curb Cuts	JULIAN SINGLETON	10/8/2008	SC	441 SHAW PARKWAY	Y	
372758	5	DARLINGTON	Curb Cuts	POLYQUEST	10/14/2008	S	177 MINERAL SPRINGS RD.	Y	
368128	5	LANCASTER	Curb Cuts	CHAD CATTLEGE	9/18/2008	SC	522 ROCKY RIVER ROAD	Y	
368133	5	YORK	Curb Cuts	YORK SCHOOL DISTRICT 1	9/18/2008	SC	5 SC 5	Y	
370502	5	LANCASTER	New Signals	SUSAN MCQUIRE	10/2/2008	US	521 CHARLOTTE HIGHWAY	Y	
371897	5	NEWBERRY	New Signals	JIM SUBER	10/8/2008	US	76 U.S. 76	Y	
367852	5	BERSHAW	New Signals	DANET STEENROD	9/16/2008	US	106 KALB ST. (CAMDEN)	Y	
371304	5	YORK	New Signals	SARAH NUCKLES	9/19/2008	S	1720 SPRINGFIELD PARKWAY	Y	

**Commission 370 (N) Report
October 2008**

10/24/2008

Commission 370 (N) Items not recommended for approval									
Req. #	Cong. Dist.	County	Request Type	Requestor	Reported Date	Type	Route/Road Name	Meets Objective	Justification
368936	5	YORK	Curb Cuts	WILLIE MCLEOD	9/23/2008	SC	5 YORK HIGHWAY	N	MEETS MAINTENANCE OBJECTIVES
368958	5	YORK	Curb Cuts	WILLIAM DAVIS	9/23/2008	SC	324 SC 324	N	DOES NOT MEET ACCESS AND ROADSIDE MANAGEMENT STANDARDS. TRAFFIC RECOMMENDS DENY. - VME
368148	5	LANCASTER	Curb Cuts	JIMMY G. MOLEVAS	9/18/2008	SC	180 FORT MILL HIGHWAY	N	WANTED THE DRIVE FOR A BARN I TALKED TO HIM AND HE WILL CALL BACK IF HE BUILDS A HOUSE. DOES NOT MEET MAINTENANCE OBJECTIVES
370150	5	LANCASTER	Curb Cuts	JAMES MCMANUS	9/30/2008	SC	903 FLAT CREEK ROAD	N	DOES NOT MEET ARMS. IS CONSIDERED IN THE ROSEMONT TIA AS AN OUTPARCEL WITH ONLY INTERNAL ACCESS.
									NOT A HOUSE WE ARE NOT INSTALLING. DOES NOT MEET MAINTENANCE OBJECTIVES

Commission 370 (N) Items received and are in a pending status									
Req. #	Cong. Dist.	County	Request Type	Requestor	Reported Date	Type	Route/Road Name	Meets Objective	Status
371920	5	LANCASTER	Resurfacing	JACK JOPLIN	10/9/2008	S	574 GAROLINE ACRES		UNDER INVESTIGATION
368930	5	LEE	Curb Cuts	SCOTT ACKERMAN	9/22/2008	SC	827 SC. 827	Y	UNDER INVESTIGATION
372708	5	YORK	Curb Cuts	SCOTT BORTZ	10/14/2008	SC	180 SC 180	Y	UNDER INVESTIGATION
370281	5	YORK	Curb Cuts	MICHAEL GRANDER	10/1/2008	SC	180 TOW HALL ST	Y	UNDER INVESTIGATION
372838	5	NEWBERRY	Curb Cuts	LACY & MICHAEL GRIFFITH	10/13/2008	SC	391 SC 391	Y	UNDER INVESTIGATION
368226	5	SUMTER	Curb Cuts	REGGIE FELDER	9/18/2008	SC	281 SC 281 (SOUTH)	Y	UNDER INVESTIGATION
371327	5	SUMTER	Curb Cuts	KAREN MEKINS	10/7/2008	SC	281 SC 281 (NORTH)	Y	UNDER INVESTIGATION
370741	5	LANCASTER	Curb Cuts	ERIC SIGMON	10/3/2008	US	521 CHARLOTTE HIGHWAY		UNDER INVESTIGATION
368846	5	YORK	Curb Cuts	PIEDMONT STATION, LLC	9/23/2008	SC	274 EBENEZER		UNDER INVESTIGATION
373034	5	CHEPOTAKE	Curb Cuts	KIM BURCE	10/16/2008	SC	150 PACOLET HIGHWAY		UNDER INVESTIGATION
372590	5	KERSHAW	Curb Cuts	JAMES E. MANGUM	10/13/2008	SC	341 BETHUNE RD.		UNDER INVESTIGATION
371300	5	FLORENCE	Curb Cuts	DEBRA DRIGGERS	10/7/2008	SC	341 ATLANTA HIGHWAY		UNDER INVESTIGATION
372589	5	SUMTER	New Signals	CHIEF KARL FORD	10/13/2008	SC	441 PATRIOT PARKWAY	N	UNDER INVESTIGATION
367958	5	DARLINGTON	New Signals	MIKE WELCH	9/17/2008	SC	151 SOUTH S 4TH STREET		UNDER INVESTIGATION

Commission 370 (N) Items recommended for approval based on approved objective and quantifiable factors									
Req. #	Cong. Dist.	County	Request Type	Requestor	Reported Date	Type	Route/Road Name	Meets Criteria	
369387	5	RICHLAND	Curb Cuts	ROBERT TOBIAS	9/25/2008	US	78 ELMWOOD AVE	N	
373118	6	GEORGETOWN	Curb Cuts	JESSICA DOUGLAS	10/15/2008	SC	513 PLEASANT HILL DRIVE	Y	
369533	6	BERKELEY	Curb Cuts	JAMES ROBERSON	9/24/2008	SC	311 SC-311	Y	
371815	6	DORCHESTER	Curb Cuts	DARRELL KEMMERLIN	10/8/2008	SC	811 HWY 81	Y	
373004	6	COLLETON	Curb Cuts	HOMETOWN CONSTRUCTION	10/9/2008	SC	174 PALMETTO BLVD.	N	
373182	6	WILLIAMSBURG	Curb Cuts	TWIN CITIES BAPTIST CHURCH/ROBERT JONES	10/22/2008	SC	41 JOHNSVILLE HIGHWAY 41/51	Y	
369442	6	CALHOUN	Curb Cuts	ROCK MCQUEEN	9/25/2008	US	178 OLD STATE ROAD	Y	
371388	6	GEORGETOWN	Curb Cuts	NICHOLLE MARLOWE	10/7/2008	SC	41 COUNTRY LINE RD	Y	
372748	6	FLORENCE	Curb Cuts	KRISTAL MCKOY/ R&H REAL ESTATE	10/13/2008	US	76 SMITH STREET W	Y	
367711	6	FLORENCE	New Signals	WILLIAM J. POLK	9/18/2008	S	26 MCIVER ROAD E	Y	

Commission 370 (N) Items not recommended for approval									
Req. #	Cong. Dist.	County	Request Type	Requestor	Reported Date	Type	Route/Road Name	Meets Objective	Justification
369488	6	CHARLESTON	Construction	AUTHUR WARING	9/25/2008	S	1113 WARD AVENUE	N	WANT TO INSTALLED NEW SIDEWALK AND PIPE IN OPEN DITCHES FOR SIDEWALK TO BE INSTALLED FROM EAGLE DR. DOWN TO MIDLAND PARK ROAD THIS WORK IS BEYOND THE SCOPE OF WORK FOR CHARLESTON MAINTENANCE. CITIZEN WILL BE CONTACTED TO LET THEM KNOW THAT THEIR REQUEST WILL BE FORWARDED TO CHARLESTON COUNTY ROADWISE AND NORTH CHARLESTON PUBLIC WORKS FOR CONSIDERATION IN FUTURE SIDEWALK PROJECTS AS WELL AS SCOT

Commission 370 (N) Items received and are in a pending status									
Req. #	Cong. Dist.	County	Request Type	Requestor	Reported Date	Type	Route/Road Name	Meets Objective	Status
372974	6	MARION	Curb Cuts	LETTIE PORCHEA	10/9/2008	US	378 US - 378		UNDER INVESTIGATION
369122	6	DORCHESTER	Curb Cuts	LISA WESTBURY ROACH	9/24/2008	US	178 WEST MAIN STREET		UNDER INVESTIGATION
372206	6	SUMTER	New Signals	CHIEF KARL FORD	10/10/2008	S	70 WASHINGTON ST.	N	UNDER INVESTIGATION
372204	6	SUMTER	New Signals	CHIEF KARL FORD	10/10/2008	US	15 US-15 SOUTH	N	UNDER INVESTIGATION
369036	6	DORCHESTER	New Signals	PATSY KNIGHT	9/23/2008	S	19 WEDGE ROAD		UNDER INVESTIGATION
372210	6	SUMTER	New Signals	CHIEF KARL FORD	10/10/2008	SC	53 NARROW PAVED RD.		UNDER INVESTIGATION

152

10/24/2008

Commission 370 (N) Pending Summary Report
July 2007 - September 2008

Congressional District	Approved	Not Approved	Pending	Total
1	4	12	6	22
2	5	10	44	59
3	10	7	28	45
4	12	12	13	37
5	16	6	26	48
6	11	6	66	83
Total	58	53	183	294

153

Commission 370 (N) Summary Report

10/24/2008

Commission 370 (N) July 2007 Pending Status Report						
Approved						
Congressional District	Construction	Curb Cuts	New Signals	Bike Lanes	Resurfacing	Total
1	0	0	0	0	0	0
2	0	0	0	0	0	0
3	0	0	0	0	0	0
4	0	2	0	0	0	2
5	0	0	0	0	0	0
6	0	0	0	0	0	0
Total	0	2	0	0	0	2
Not Approved						
Congressional District	Construction	Curb Cuts	New Signals	Bike Lanes	Resurfacing	Total
1	0	0	0	0	0	0
2	1	0	0	0	0	1
3	0	0	0	0	0	0
4	0	0	1	0	0	1
5	0	0	0	0	0	0
6	0	0	0	0	0	0
Total	1	0	1	0	0	2
Received and In Pending Status						
Congressional District	Construction	Curb Cuts	New Signals	Bike Lanes	Resurfacing	Total
1	0	0	0	0	0	0
2	1	0	2	0	0	3
3	0	0	0	0	0	0
4	0	0	1	0	0	1
5	0	0	0	0	9	9
6	0	0	0	0	50	50
Total	1	0	3	0	59	63

Commission 370 (N) Summary Report

10/24/2008

Commission 370 (N) August 2007 Pending Status Report						
Approved						
Congressional District	Construction	Curb Cuts	New Signals	Bike Lanes	Resurfacing	Total
1	0	0	0	0	0	0
2	0	0	0	0	0	0
3	0	2	0	0	0	2
4	0	1	0	0	0	1
5	0	0	0	0	0	0
6	1	1	0	0	0	2
Total	1	4	0	0	0	5
Not Approved						
Congressional District	Construction	Curb Cuts	New Signals	Bike Lanes	Resurfacing	Total
1	1	1	0	0	0	2
2	0	0	0	0	0	0
3	0	0	0	0	0	0
4	0	0	1	0	0	1
5	0	0	0	0	0	0
6	2	0	0	0	0	2
Total	3	1	1	0	0	5
Received and in Pending Status						
Congressional District	Construction	Curb Cuts	New Signals	Bike Lanes	Resurfacing	Total
1	0	0	0	0	0	0
2	0	2	0	0	0	2
3	0	3	1	0	0	4
4	1	0	0	0	0	1
5	0	1	1	0	0	2
6	2	1	0	0	0	3
Total	3	7	2	0	0	12

Commission 370 (N) Summary Report

10/24/2008

Commission 370 (N) September 2007 Pending Status Report						
Approved						
Congressional District	Construction	Curb Cuts	New Signals	Bike Lanes	Resurfacing	Total
1	0	0	0	0	0	0
2	0	0	0	0	0	0
3	0	0	0	0	0	0
4	0	0	0	0	0	0
5	0	0	0	0	0	0
6	0	0	0	0	0	0
Total	0	0	0	0	0	0
Not Approved						
Congressional District	Construction	Curb Cuts	New Signals	Bike Lanes	Resurfacing	Total
1	0	0	0	0	0	0
2	0	0	0	0	0	0
3	0	0	2	0	0	2
4	0	0	1	0	0	1
5	0	0	0	0	0	0
6	0	0	0	0	0	0
Total	0	0	3	0	0	3
Received and In Pending Status						
Congressional District	Construction	Curb Cuts	New Signals	Bike Lanes	Resurfacing	Total
1	0	0	0	0	0	0
2	0	0	1	0	0	1
3	0	0	0	0	0	0
4	0	0	0	0	0	0
5	0	0	0	0	0	0
6	0	0	0	0	0	0
Total	0	0	1	0	0	1

156

Commission 370 (N) Summary Report

10/24/2008

Commission 370 (N) October 2007 Pending Status Report						
Approved						
Congressional District	Construction	Curb Cuts	New Signals	Bike Lanes	Resurfacing	Total
1	0	0	0	0	0	0
2	0	0	0	0	0	0
3	0	0	1	0	0	1
4	0	2	0	0	0	2
5	0	0	0	0	0	0
6	0	0	0	0	0	0
Total	0	2	1	0	0	3
Not Approved						
Congressional District	Construction	Curb Cuts	New Signals	Bike Lanes	Resurfacing	Total
1	0	0	0	0	0	0
2	0	0	0	0	0	0
3	0	0	1	0	0	1
4	0	0	2	0	0	2
5	0	0	0	0	0	0
6	0	0	0	0	0	0
Total	0	0	3	0	0	3
Received and In Pending Status						
Congressional District	Construction	Curb Cuts	New Signals	Bike Lanes	Resurfacing	Total
1	0	0	0	0	0	0
2	0	0	0	0	0	0
3	0	0	1	0	0	1
4	0	0	0	0	0	0
5	0	1	0	0	0	1
6	0	0	1	0	0	1
Total	0	1	2	0	0	3

157

Commission 370 (N) Summary Report

10/24/2008

Commission 370 (N) November 2007 Pending Status Report						
Approved						
Congressional District	Construction	Curb Cuts	New Signals	Bike Lanes	Resurfacing	Total
1	0	0	0	0	0	0
2	0	0	0	0	0	0
3	0	0	0	0	0	0
4	0	1	0	0	0	1
5	0	0	0	0	0	0
6	0	0	0	0	0	0
Total	0	1	0	0	0	1
Not Approved						
Congressional District	Construction	Curb Cuts	New Signals	Bike Lanes	Resurfacing	Total
1	0	0	0	0	0	0
2	0	0	0	0	0	0
3	0	0	0	0	0	0
4	0	0	1	0	0	1
5	0	0	0	0	0	0
6	0	0	0	0	0	0
Total	0	0	1	0	0	1
Received and in Pending Status						
Congressional District	Construction	Curb Cuts	New Signals	Bike Lanes	Resurfacing	Total
1	0	1	0	0	0	1
2	0	0	2	0	0	2
3	0	0	0	0	0	0
4	0	0	0	0	0	0
5	0	1	0	0	0	1
6	0	0	0	0	0	0
Total	0	2	2	0	0	4

158

Commission 370 (N) Summary Report

10/24/2008

Commission 370 (N) December 2007 Pending Status Report						
Approved						
Congressional District	Construction	Curb Cuts	New Signals	Bike Lanes	Resurfacing	Total
1	0	0	0	0	0	0
2	0	0	0	0	0	0
3	0	0	0	0	0	0
4	0	0	0	0	0	0
5	0	0	0	0	0	0
6	0	0	0	0	0	0
Total	0	0	0	0	0	0
Not Approved						
Congressional District	Construction	Curb Cuts	New Signals	Bike Lanes	Resurfacing	Total
1	0	0	0	0	0	0
2	0	0	0	0	0	0
3	0	0	0	0	0	0
4	0	0	1	0	0	1
5	1	0	0	0	0	1
6	0	0	0	0	0	0
Total	1	0	1	0	0	2
Received and In Pending Status						
Congressional District	Construction	Curb Cuts	New Signals	Bike Lanes	Resurfacing	Total
1	0	0	0	0	0	0
2	0	1	1	0	0	2
3	0	0	0	0	0	0
4	0	0	0	0	0	0
5	0	0	0	0	0	0
6	0	1	1	0	0	2
Total	0	2	2	0	0	4

159

Commission 370 (N) Summary Report

10/24/2008

Commission 370 (N) January 2008 Pending Status Report						
Approved						
Congressional District	Construction	Curb Cuts	New Signals	Bike Lanes	Resurfacing	Total
1	0	0	0	0	0	0
2	0	1	0	0	0	1
3	0	0	0	0	0	0
4	0	0	1	0	0	1
5	0	0	0	0	0	0
6	0	0	0	0	0	0
Total	0	1	1	0	0	2
Not Approved						
Congressional District	Construction	Curb Cuts	New Signals	Bike Lanes	Resurfacing	Total
1	0	0	0	0	0	0
2	0	0	0	0	0	0
3	0	0	1	0	0	1
4	0	0	0	0	0	0
5	0	0	0	0	0	0
6	0	0	1	0	0	1
Total	0	0	2	0	0	2
Received and in Pending Status						
Congressional District	Construction	Curb Cuts	New Signals	Bike Lanes	Resurfacing	Total
1	0	0	0	0	0	0
2	0	1	1	0	0	2
3	0	0	0	0	0	0
4	0	0	0	0	0	0
5	0	0	0	0	0	0
6	0	0	0	0	0	0
Total	0	1	1	0	0	2

160

Commission 370 (N) Summary Report

10/24/2008

Commission 370 (N) February 2008 Pending Status Report						
Approved						
Congressional District	Construction	Curb Cuts	New Signals	Bike Lanes	Resurfacing	Total
1	0	0	0	0	0	0
2	0	0	1	0	0	1
3	0	0	0	0	0	0
4	0	0	0	0	0	0
5	0	0	0	0	0	0
6	0	0	0	0	0	0
Total	0	0	1	0	0	1
Not Approved						
Congressional District	Construction	Curb Cuts	New Signals	Bike Lanes	Resurfacing	Total
1	0	0	0	0	0	0
2	0	0	0	0	0	0
3	0	0	0	0	0	0
4	0	0	0	0	0	0
5	0	0	0	0	0	0
6	0	0	0	0	0	0
Total	0	0	0	0	0	0
Received and in Pending Status						
Congressional District	Construction	Curb Cuts	New Signals	Bike Lanes	Resurfacing	Total
1	0	0	0	0	0	0
2	1	0	5	0	0	6
3	0	0	1	0	0	1
4	0	0	0	0	0	0
5	0	1	1	0	0	2
6	0	0	0	0	0	0
Total	1	1	7	0	0	9

161

Commission 370 (N) Summary Report

10/24/2008

Commission 370 (N) March 2008 Pending Status Report						
Approved						
Congressional District	Construction	Curb Cuts	New Signals	Bike Lanes	Resurfacing	Total
1	0	0	0	0	0	0
2	0	0	0	0	0	0
3	0	0	1	0	0	1
4	0	1	0	0	0	1
5	0	0	0	0	0	0
6	0	0	0	0	0	0
Total	0	1	1	0	0	2
Not Approved						
Congressional District	Construction	Curb Cuts	New Signals	Bike Lanes	Resurfacing	Total
1	1	0	0	0	0	1
2	0	0	1	0	2	3
3	0	0	1	0	0	1
4	0	0	0	0	0	0
5	0	0	0	0	0	0
6	0	0	0	0	0	0
Total	1	0	2	0	2	5
Received and In Pending Status						
Congressional District	Construction	Curb Cuts	New Signals	Bike Lanes	Resurfacing	Total
1	0	0	0	0	0	0
2	0	1	1	0	0	2
3	0	0	0	0	0	0
4	0	0	0	0	0	0
5	0	2	0	0	0	2
6	0	0	0	0	0	0
Total	0	3	1	0	0	4

162

Commission 370 (N) Summary Report

10/24/2008

Commission 370 (N) April 2008 Pending Status Report						
Approved						
Congressional District	Construction	Curb Cuts	New Signals	Bike Lanes	Resurfacing	Total
1	0	0	1	0	0	1
2	0	1	0	0	0	1
3	0	0	0	0	0	0
4	0	0	0	0	0	0
5	0	0	0	0	0	0
6	0	1	0	0	0	1
Total	0	2	1	0	0	3
Not Approved						
Congressional District	Construction	Curb Cuts	New Signals	Bike Lanes	Resurfacing	Total
1	0	0	0	0	0	0
2	0	0	0	0	0	0
3	0	0	0	0	0	0
4	0	0	0	0	0	0
5	0	0	0	0	0	0
6	0	0	0	0	0	0
Total	0	0	0	0	0	0
Received and in Pending Status						
Congressional District	Construction	Curb Cuts	New Signals	Bike Lanes	Resurfacing	Total
1	0	0	0	0	0	0
2	0	1	1	0	1	3
3	0	0	0	0	0	0
4	0	1	1	0	1	3
5	0	0	0	0	1	1
6	0	0	1	0	0	1
Total	0	2	3	0	3	8

143

Commission 370 (N) Summary Report

10/24/2008

Commission 370 (N) May 2008 Pending Status Report						
Approved						
Congressional District	Construction	Curb Cuts	New Signals	Bike Lanes	Resurfacing	Total
1	0	0	0	0	0	0
2	0	0	0	0	0	0
3	0	0	1	0	0	1
4	0	0	0	0	0	0
5	0	0	0	0	0	0
6	0	1	0	0	0	1
Total	0	1	1	0	0	2
Not Approved						
Congressional District	Construction	Curb Cuts	New Signals	Bike Lanes	Resurfacing	Total
1	0	0	1	0	0	1
2	0	0	0	0	0	0
3	0	0	0	0	0	0
4	0	0	0	0	0	0
5	0	0	0	0	0	0
6	0	0	0	0	0	0
Total	0	0	1	0	0	1
Received and in Pending Status						
Congressional District	Construction	Curb Cuts	New Signals	Bike Lanes	Resurfacing	Total
1	0	0	0	0	0	0
2	1	3	1	0	0	5
3	0	0	2	0	0	2
4	0	0	1	0	0	1
5	0	0	1	0	0	1
6	0	0	2	0	0	2
Total	1	3	7	0	0	11

164

Commission 370 (N) Summary Report

10/24/2008

Commission 370 (N) June 2008 Pending Status Report						
Approved						
Congressional District	Construction	Curb Cuts	New Signals	Bike Lanes	Resurfacing	Total
1	0	2	0	0	0	2
2	0	0	0	0	0	0
3	0	1	0	0	0	1
4	0	0	0	0	0	0
5	0	1	0	0	0	1
6	0	2	0	0	0	2
Total	0	6	0	0	0	6
Not Approved						
Congressional District	Construction	Curb Cuts	New Signals	Bike Lanes	Resurfacing	Total
1	0	0	2	0	0	2
2	0	1	0	0	1	2
3	0	0	1	0	0	1
4	0	0	0	0	1	1
5	0	0	0	0	1	1
6	0	0	0	0	1	1
Total	0	1	3	0	4	8
Received and in Pending Status						
Congressional District	Construction	Curb Cuts	New Signals	Bike Lanes	Resurfacing	Total
1	0	0	0	0	0	0
2	0	0	0	0	0	0
3	0	0	4	0	0	4
4	0	0	0	0	0	0
5	0	0	0	0	1	1
6	0	0	0	0	0	0
Total	0	0	4	0	1	5

145

Commission 370 (N) Summary Report

10/24/2008

Commission 370 (N) July 2008 Pending Status Report						
Approved						
Congressional District	Construction	Curb Cuts	New Signals	Bike Lanes	Resurfacing	Total
1	0	0	0	0	0	0
2	0	0	0	0	0	0
3	0	0	0	0	0	0
4	0	1	0	0	0	1
5	0	1	0	0	0	1
6	1	1	0	0	0	2
Total	1	3	0	0	0	4
Not Approved						
Congressional District	Construction	Curb Cuts	New Signals	Bike Lanes	Resurfacing	Total
1	0	0	2	0	0	2
2	0	0	0	0	0	0
3	0	0	0	0	0	0
4	0	0	1	0	0	1
5	0	0	0	0	1	1
6	0	0	1	0	0	1
Total	0	0	4	0	1	5
Received and In Pending Status						
Congressional District	Construction	Curb Cuts	New Signals	Bike Lanes	Resurfacing	Total
1	0	0	0	0	0	0
2	0	1	1	0	0	2
3	0	0	6	0	1	7
4	0	0	2	0	0	2
5	0	1	0	0	2	3
6	0	0	1	0	0	1
Total	0	2	10	0	3	15

167

Commission 370 (N) Summary Report

10/24/2008

Commission 370 (N) August 2008 Pending Status Report

Approved						
Congressional District	Construction	Curb Cuts	New Signals	Bike Lanes	Resurfacing	Total
1	0	0	1	0	0	1
2	0	0	0	0	0	0
3	0	3	0	0	0	3
4	0	0	0	0	1	1
5	0	6	2	0	0	8
6	0	1	0	0	0	1
Total	0	10	3	0	1	14
Not Approved						
Congressional District	Construction	Curb Cuts	New Signals	Bike Lanes	Resurfacing	Total
1	0	0	2	0	1	3
2	0	0	1	0	0	1
3	0	0	0	0	1	1
4	0	0	0	0	1	1
5	0	1	1	0	0	2
6	0	0	0	0	0	0
Total	0	1	4	0	3	8
Received and in Pending Status						
Congressional District	Construction	Curb Cuts	New Signals	Bike Lanes	Resurfacing	Total
1	0	1	3	0	0	4
2	0	5	1	0	7	13
3	0	0	3	0	1	4
4	0	0	4	0	1	5
5	0	0	0	0	1	1
6	0	1	0	0	5	6
Total	0	7	11	0	15	33

167

Commission 370 (N) Summary Report

10/24/2008

Commission 370 (N) September 2008 Pending Status Report						
Approved						
Congressional District	Construction	Curb Cuts	New Signals	Bike Lanes	Resurfacing	Total
1	0	0	0	0	0	0
2	0	2	0	0	0	2
3	0	0	0	0	1	1
4	0	1	1	0	0	2
5	0	5	1	0	0	6
6	0	2	0	0	0	2
Total	0	10	2	0	1	13
Not Approved						
Congressional District	Construction	Curb Cuts	New Signals	Bike Lanes	Resurfacing	Total
1	0	0	0	0	1	1
2	0	0	0	0	3	3
3	0	0	0	0	0	0
4	0	0	1	0	1	2
5	0	1	0	0	0	1
6	0	1	0	0	0	1
Total	0	2	1	0	5	8
Received and in Pending Status						
Congressional District	Construction	Curb Cuts	New Signals	Bike Lanes	Resurfacing	Total
1	0	0	1	0	0	1
2	0	0	1	0	0	1
3	0	0	5	0	0	5
4	0	0	0	0	0	0
5	0	0	1	0	1	2
6	0	0	0	0	0	0
Total	0	0	8	0	1	9

168

**Commission 370 (N) Report
Pending Summary
July 2007 - September 2008**

10/24/2008

Commission 370 (N) Items recommended for approval based on approved objective and quantifiable factors

Cong Dist	Req. #	County	Request Type	Requestor	Meets	Recommend	Type	Route/Road Name
1	359207	GEORGETOWN	Curb Cuts	RYAN WRIGHT	Y	Y	US	17 OCEAN HIGHWAY
1	350160	GEORGETOWN	Curb Cuts	HILL PARTNERS, INC.	Y	Y	US	17 OCEAN HIGHWAY
1	362717	CHARLESTON	New Signals	MICHAEL MATHIS	Y	Y	SC	81 ASHLEY RIVER ROAD
1	338738	GEORGETOWN	New Signals	J. YANCEY MCGILL	Y	Y	US	17 US-17 SOUTH
2	367410	LEXINGTON	Curb Cuts	HAL GIRARADEAU	Y	Y	US	378 COLUMBIA AVE.
2	367470	BARNWELL	Curb Cuts	GREG THORTON	Y	Y	SC	64 DUNBARTON BLVD
2	325371	AIKEN	Curb Cuts	DENNIS MICHAELIS	Y	Y	SC	302 SILVER BLUFF RD
2	337794	LEXINGTON	Curb Cuts	CAROLINA PROPERTY SOLUTIONS/ BOB WARREN	Y	Y	SC	6 EDMUND HWY
2	332963	LEXINGTON	New Signals	MYRON CORLEY	Y	Y	SC	12 JARVIS KAPMAN BLVD
3	365473	ANDERSON	Resurfacing	EDDIE J. GRANT	Y	Y	SC	243 SC 243
3	300651	PICKENS	Curb Cuts	RICHARD PHIPPS	Y	Y	SC	183 FARMS BRIDGE ROAD
3	302517	PICKENS	Curb Cuts	PATRICK PATTERSON	Y	Y	SC	8 GENTRY MEMORIAL HWY
3	349991	ANDERSON	Curb Cuts	TIM EDWARDS	Y	Y	SC	20 SC 20
3	363295	SALUDA	Curb Cuts	SHARON KNEECE	Y	Y	US	378 COLUMBIA HIGHWAY
3	363319	ANDERSON	Curb Cuts	MR. WHITE	Y	Y	SC	184 ANTREVILLE HIGHWAY
3	361765	ANDERSON	Curb Cuts	JAMES TODD	Y	Y	SC	413 HIGHWAY 413
3	335506	ANDERSON	New Signals	CINDY	Y	Y	S	65 MASTERS BLVD.
3	345785	ANDERSON	New Signals	MISTY	Y	Y	SC	153 SC 153
3	310848	ANDERSON	New Signals	EVERETT ADAMS	Y	Y	US	78 US 78
4	361434	SPARTANBURG	Resurfacing	JAMES WILSON	Y	Y	SC	230 MOORE DUNCAN HIGHWAY @ DUNCAN & MOORE
4	355244	SPARTANBURG	Curb Cuts	FIRST BAPTIST CHURCH OF ROEBUCK	Y	Y	US	221 CHURCH STREET EXTN
4	367272	SPARTANBURG	Curb Cuts	TERRY HOLLIFIELD	Y	Y	SC	11 CHEROKEE STREET @ CHESNEE
4	312538	SPARTANBURG	Curb Cuts	SPINX CO.	Y	Y	SC	101 SC 101
4	312575	SPARTANBURG	Curb Cuts	SPINX CO.	Y	Y	US	221 MAIN STREET (S) @ WOODRUFF
4	315260	SPARTANBURG	Curb Cuts	RAY BROWN	Y	Y	US	221 HIGHWAY 221 @ ENOREE, MOORE, ROEBUCK, & WOODRUFF
4	333578	SPARTANBURG	Curb Cuts	HILLSIDE PARTNERSHIP II	Y	Y	SC	230 MAIN STREET @ DUNCAN
4	302223	SPARTANBURG	Curb Cuts	NIEMITALO, INC.	Y	Y	SC	358 HOLLY SPRINGS ROAD @ LYMAN
4	304183	SPARTANBURG	Curb Cuts	NIEMITALO, INC.	Y	Y	SC	358 HOLLY SPRINGS ROAD @ LYMAN
4	303621	SPARTANBURG	Curb Cuts	LEONARD GRIFFIN	Y	Y	SC	11 HIGHWAY 11 @ CAMPOBELLO, CHESNEE & INMAN
4	326763	GREENVILLE	New Signals	DAN STEELE	Y	Y	S	94 EAST NORTH ST
4	365304	SPARTANBURG	New Signals	STATE REPRESENTATIVE BOB WALKER	Y	Y	SC	14 HIGHWAY 14 @ LANDRUM & PELHAM
5	362487	YORK	Curb Cuts	RICH NORWOOD / CITY OF ROCK HILL	Y	Y	SC	122 DAVID LYLE
5	364203	CHEROKEE	Curb Cuts	CHAD DISKILL	Y	Y	SC	105 WILKINSVILLE HWY.
5	365570	YORK	Curb Cuts	STACIE ISENHOUR	Y	Y	SC	49 CHARLOTTE HWY
5	362919	YORK	Curb Cuts	MARK BUCHANAN	Y	Y	US	21 US 21 BYPASS
5	365182	DILLON	Curb Cuts	JOSEPH GRAHAM	Y	Y	US	301 US-301S
5	365712	CHESTERFIELD	Curb Cuts	STEWART GIBSON	Y	Y	SC	151 SC 151 BUS
5	363290	NEWBERRY	Curb Cuts	CURTIS SUBER	Y	Y	SC	34 SC-34
5	367309	DARLINGTON	Curb Cuts	PEE DEE DEVELOPERS	Y	Y	SC	151 BO BO NEWSOME HWY
5	364411	SUMTER	Curb Cuts	OZIE SWINTON	Y	Y	SC	441 PEACH ORCHARD RD.
5	363207	SUMTER	Curb Cuts	ERNEST DICKEY	Y	Y	SC	53 NARROW PAVED RD.
5	355483	LANCASTER	Curb Cuts	STEPHANIE REPAK	Y	Y	US	521 CHARLOTTE HIGHWAY
5	352468	YORK	Curb Cuts	STONEGATE HOLD, LLC TONY BERRY	Y	Y	SC	121 SC 121
5	366834	DARLINGTON	Curb Cuts	FIRST CITIZENS BANK, HARTSVILLE	Y	Y	US	15 SOUTH 5TH STREET
5	369686	LANCASTER	New Signals	CHRIS GALLOWAY	Y	Y	US	521 CHARLOTTE HIGHWAY
5	359042	YORK	New Signals	BRIGHT MYERS ASC LP	Y	Y	SC	161 SC 161
5	368962	YORK	New Signals	TIM GUNNELS	Y	Y	S	22 PLEASANT
6	355424	COLLETON	Construction	ROBERT HIRS	Y	Y	S	199 PRICES BRIDGE LANE
6	299109	SUMTER	Construction	CLAUDE NEWMAN	Y	Y	US	378 MYRTLE BEACH HWY.
6	354888	FLORENCE	Curb Cuts	WEAVER ENGINEERING	Y	Y	US	76 PALMETTO STREET
6	365009	FLORENCE	Curb Cuts	TRAVIS ORTNER	Y	Y	US	76 PALMETTO STREET
6	372478	WILLIAMSBURG	Curb Cuts	O'REILLY AUTO PARTS/RYAN PACIFICI	Y	Y	US	52 LONGSTREET STREET
6	300522	BERKELEY	Curb Cuts	BO COCKFIELD	Y	Y	SC	45 HWY. 45
6	367431	ORANGEBURG	Curb Cuts	ED JUDY	Y	Y	US	15 BASS DR. (HOLLY HILL)
6	360541	GEORGETOWN	Curb Cuts	GEORGETOWN COUNTY	Y	Y	SC	41 COUNTY LINE RD.
6	359217	GEORGETOWN	Curb Cuts	YMCA OF COASTAL CAROLINA	Y	Y	SC	51 BROWNS FERRY ROAD
6	339180	DORCHESTER	Curb Cuts	JOHN CORDRAY	Y	Y	SC	165 DELMAR HWY
8	351110	COLLETON	Curb Cuts	LANCE ANDERSON	Y	Y	SC	61

**Commission 370 (N) Report
Pending Summary
July 2007 - September 2008**

10/24/2008

Commission 370 (N) Items not recommended for approval										
Cong Dist	Reg.#	County	Request Type	Requestor	Meets	Recommend	Type	Route	Road Name	Justification
1	360938	BERKELEY	Resurfacing	BERVERLY BRUNSWIG	N	N	S	136	MUDVILLE ROAD	DOES NOT MEET CURRENT RESURFACING GUIDELINES
1	365317	GEORGETOWN	Resurfacing	BARRY A. COX	N	N	US	17	OCEAN HIGHWAY	DO NOT RECOMMEND RESURFACING TURN LANE. PAVEMENT CONDITION IS SATISFACTORY WITH NO POTHOLES. DO NOT RECOMMEND SODDING MEDIAN ALONG TURN LANE DUE TO EXISTING WELL ESTABLISHED STAND OF GRASS. DO RECOMMEND INSTALLATION OF PAVEMENT EDGE LINE AND DASHED LANE LINES. WORK IS SCHEDULED FOR COMPLETION BY GEORGETOWN MAINTENANCE. SEE LETTER FROM DLT TO MR. COX DATED 10/02/08.
1	300497	CHARLESTON	Construction	DELORIS FLUDD	N	N	US	17	US 17	FUNDING NOT AVAILABLE AT THIS TIME.
1	331791	CHARLESTON	Construction	J. EDWARD BUXTON	N	N	S	94	GRIMBALL ROAD,	UNABLE TO CONTACT EDWARD BUXTON. NO ONE IN CHARLESTON MAINTENANCE OR THE DISTRICT OFFICE HAS HEARD FROM THIS INDIVIDUAL OR BEEN CONTACTED ON THIS SUBJECT.
1	300997	BERKELEY	Curb Cuts	JAMES P. GLADDEN	N	N	US	176	STATE ROAD	DID NOT ISSUE PERMIT MR GLADDEN WAS CLEARING AND SUBDIVIDING INTO MULTIPLE LOTS BUT ONLY REQUESTING A RESIDENTIAL DRIVEWAY. HE WAS TOLD HE HAD TO SUBMIT THE REQUEST AS A SMALL RESIDENTIAL DEVELOPMENT. HE HAD AN EXISTING RESIDENTIAL DRIVEWAY AND SAID HE WOULD NOT DO ANYTHING AT THIS TIME. WE CANCELED HIS REQUEST
1	348855	DORCHESTER	New Signals	RUSS CORNETTE	N	N	US	17	BOONE HILL ROAD	BASED ON THE RESULTS OF OUR TRAFFIC STUDY, THE INSTALLATION OF A TRAFFIC SIGNAL IS NOT RECOMMENDED AT THIS TIME. THE SIDE-STREET TRAFFIC VOLUME IS NOT AT A LEVEL WHERE SIGNALIZATION WOULD BE JUSTIFIED.
1	355660	CHARLESTON	New Signals	HERNAN PENIA	N	N	SC	171	FOLLY ROAD	BASED ON THE RESULTS OF OUR STUDY, SIGNALIZATION OF THIS INTERSECTION IS NOT RECOMMENDED AT THIS TIME.
1	352583	CHARLESTON	New Signals	A.W. MIZELL	N	N	US	78	US 78	INTERSECTION HAS BEEN COUNTED. BASED ON THE RESULTS OF OUR SURVEY, SIGNALIZATION OF THIS INTERSECTION IS NOT RECOMMENDED.
1	362199	BERKELEY	New Signals	KATHY SCHROER	N	N	S	1093	CROWFIELD BLVD	SIGNALIZATION OF THIS INTERSECTION IS NOT RECOMMENDED AT THIS TIME. THE SIDE-STREET VOLUME IS NOT AT A LEVEL WHERE SIGNALIZATION WOULD BE JUSTIFIED.
1	355657	CHARLESTON	New Signals	RICH JENKINS	N	N	S	20	MAIN ROAD	INTERSECTION HAS BEEN REVIEWED AND SIGNALIZATION OF THIS INTERSECTION IS NOT RECOMMENDED AT THIS TIME. TRAFFIC VOLUME AT THE INTERSECTION IS NOT AT A LEVEL WHERE SIGNALIZATION WOULD BE JUSTIFIED.
1	370316	HORRY	New Signals	VAN ELROD	N	N	US	17		TRAFFIC VOLUMES AND ACCIDENT HISTORY DO NOT SUPPORT A STOP AND GO TRAFFIC SIGNAL. SEE LETTER DATED 10-1-08 [US17&S1143-EASTPORT(10-08).
1	361768	DORCHESTER	New Signals	PATSY G. KNIGHT	N	N	S	58	BUTTERNUT ROAD	INTERSECTION HAS BEEN PREVIOUSLY REVIEWED AND ROADWAY IMPROVEMENTS ARE REQUIRED BEFORE TRAFFIC SIGNAL CAN BE INSTALLED. CONSTRUCTION DRAWINGS HAVE BEEN COMPLETED ALONG WITH SIGNAL PLAN. WE ARE WAITING TO SEE IF CTC CAN IDENTIFY A FUNDING SOURCE.

**Commission 370 (N) Report
Pending Summary
July 2007 - September 2008**

10/24/2008

Commission 370 (N) Items not recommended for approval											
Cong Dist	Req.#	County	Request Type	Requestor	Meets	Recommend	Type	Route	Road Name	Justification	
2	364820	RICHLAND	Resurfacing	JAMES WHITMEYER	Y	N	S	2312	CUNNINGHAM ROAD	REVIEWED ROAD ON 9-17-2008. ROAD IS IN OVERALL FAIR SHAPE WITH STRESS CRACKING AND POT HOLES IN SOME AREAS. NO OPEN POT HOLES NOTED. ONE AREA NEEDING FULLDEPTH PATCHING WORK ORDER IN OUR SYSTEM TO REPAIR. ROAD IS ON THE NON FEDERAL SECONDARY PAVEMENT IMPROVEMENT PRESERVATION PROGRAM LIST AND WILL BE CONSIDERED ALONG WITH THE REST OF THE LIST NEXT CONTRACT.	
2	352191	JASPER	Resurfacing	RUSTY COOLER	N	N	SC	336	TILLMAN ROAD	JASPER CTC IS RESURFACING A SECTION BEGINNING APPROX. 1 MILE WEST OF SC 462 AND GOING FOR 2 MILES IN A WESTERLY DIRECTION. REMAINING SECTIONS ARE NOT RECOMMENDED AT THIS TIME BASED CURRENT FUNDING AND CRITERIA. JASPER MAINTENANCE WILL CONTINUE TO MONITOR AND REPAIR AS NEEDED.	
2	367287	RICHLAND	Resurfacing	COUNCILMAN BILL MALINOWSKI	N	N	S	405	OLD HILTON RD.	REVIEWED ON 9-16-2008. ROAD IS IN OVERALL FAIR SHAPE WITH THE EXCEPTION OF SEVERAL AREAS WITH MULTIPLE POT HOLES NEEDING FULL DEPTH PATCHING. NO OPEN POT HOLES NOTED. WORK ORDER PLACED IN SYSTEM TO PERFORM FULL DEPTH PATCHING IN THESE AREAS. THIS ROAD IS NOT ON THE NON FEDERAL SECONDARY PAVEMENT IMPROVEMENT PRESERVATION PROGRAM LIST AT THIS TIME. IT WILL BE CONSIDERED FOR RESURFACING WHEN IT MAKES THE LIST.	
2	364822	RICHLAND	Resurfacing	JAMES WHITMEYER	N	N	S	2327	HILLBECK DRIVE	REVIEWED ROAD ON 9-17-2008. ROAD IS IN OVERALL FAIR SHAPE WITH STRESS CRACKING AND POT HOLES IN SOME AREAS NO OPEN POT HOLES NOTED. ROAD IS ON THE NON FEDERAL SECONDARY PAVEMENT IMPROVEMENT PRESERVATION PROGRAM LIST AND WILL BE CONSIDERED ALONG WITH THE REST OF THE LIST NEXT CONTRACT.	
2	332235	BEAUFORT	Resurfacing	SUE CURL	N	N	S	647	MROZ LANE	THIS ROAD IS NOT ON THE APPROVED LIST OF ROADS THAT ARE ELIGABLE FOR RESURFACING	
2	335521	JASPER	Resurfacing	DEBRA HALE	N	N	SC	336	EAST MAIN ST	THIS SECTION OF ROAD IS NOT APPROVED FOR RESURFACING. WE WILL CONTINUE TO REPAIR AND MONITOR	
2	297331	JASPER	Construction	JASON TAYLOR	N	N	I	95	JASPER HIGHWAY	WAITING FOR A RESPONSE FROM APPLICANT TO LETTER DATED OCTOBER 11, 2007. REQUEST DENIED DUE TO INSUFFICIENT SET BACKS FOR PROPOSED LIGHTING	
2	352544	HAMPTON	Curb Cuts	BRADLEY SMITH	N	N	SC	3	BROWNING GATE RD.	NEEDS PIPE- PENDING REVISION OF PLAT FOR EASEMENT TO ACCESS PROPERTY N32-44-03.7W/081-08-14.5 8/22/08 - REQUEST CLOSED - REVISION NOT RECEIVED	
2	361635	LEXINGTON	New Signals	WALTON J. MCLEOD	N	N	US	76	CHAPIN RD.	ACCORDING TO OUR STUDY, WARRANTS FOR THE INSTALLATION OF A TRAFFIC SIGNAL ARE NOT MET. THE STUDY REVEALED THAT TRAFFIC VOLUMES FALL BELOW THE MINIMUM REQUIREMENTS NEEDED FOR SIGNAL CONTROL. THE VAST MAJORITY OF MOTORISTS ENTERING THE INTERSECTION FROM ST. PETER'S CHURCH ROAD TURNED RIGHT AND EXPERIENCED ONLY MINOR DELAYS WHILE WAITING TO ENTER THE INTERSECTION DURING THE MORNING PEAK AND AFTERNOON PEAK PERIODS.	
2	334963	LEXINGTON	New Signal	MS. REE SMITH	N	N	SC	245	SOUTH LEE STREET	BASED ON THE RESULTS OF OUR STUDY NO CHANGES IN THE EXISTING TRAFFIC CONTROL ARE RECOMMENDED AT THIS TIME. THE STUDY REVEALED THAT TRAFFIC VOLUMES FALL BELOW THE MINIMUM REQUIREMENTS NEEDED FOR SIGNAL CONTROL AND A FOUR-WAY STOP.	

**Commission 370 (N) Report
Pending Summary
July 2007 - September 2008**

10/24/2008

Commission 370 (N) Items not recommended for approval											
Cong Dist	Reg. #	County	Request Type	Requestor	Meets	Recommend	Type	Route	Road Name	Justification	
3	359284	ANDERSON	Resurfacing	LYNN	N	N	I	85	I-85	CHECKED ROADWAY AND FOUND NO DANGEROUS SITUATIONS. I AM UNSURE IF THIS IS REFERRING TO "TRAFFIC LANES" OR "LINES". I CALLED PATROL TO INQUIRE AND WAS TOLD THE TROOPER THAT CALLED IN THIS SITUATION WAS OFF DUTY. I WILL FOLLOW UP WITH TROOPER FIRST OF NEXT WEEK.	
3	312264	AIKEN	New Signals	TONY ATECA	N	N	SC	118	HITCHCOCK PKWY	TRAFFIC SIGNAL DOES NOT MEET WARRANTS; HOWEVER, INSTALL PEDESTRIAN SIGNING AND MARK CROSSWALKS. REFERENCE WORK REQUEST 361181, 361182.	
3	307008	ANDERSON	New Signals	JOE FINLEY	N	N	US	76	US 76	TRAFFIC STUDY COMPLETED. NO TRAFFIC CONTROL CHANGES RECOMMENDED. HOWEVER, D3 TRAFFIC RECOMMENDS RECONSTRUCTION AND REALIGNMENT OF THE INTERSECTION TO FACILITATE TRAFFIC FLOW.	
3	333675	ANDERSON	New Signals	ULA PHILLIPS	N	N	S	137	HAMPTON AVE.	STUDY COMPLETE. NO ACTION AT THIS TIME.	
3	351757	ANDERSON	New Signals	EULA PHILLIPS	N	N	US	178	US 178	STUDY COMPLETE. NO ACTION AT THIS TIME.	
3	323666	ANDERSON	New Signals	CARISA WILSON	N	N	SC	28	SC 28 SOUTH	STUDY COMPLETE. NO ACTION AT THIS TIME.	
3	306907	ANDERSON	New Signals	LINDA GRIFFIN	N	N	S	80	JAMES COX ROAD	TRAFFIC STUDY COMPLETED. NO CHANGES TO TRAFFIC CONTROL RECOMMENDED AT THIS TIME. HOWEVER, DISTRICT THREE TRAFFIC RECOMMENDS REALIGNMENT OF INTERSECTION TO FACILITATE TRAFFIC FLOW.	
4	359013	GREENVILLE	Resurfacing	MIKE WATSON	N	N	S	927	SHAVER DRIVE	ROAD DOES HAVE SOME ROUGH SPOTS BUT THE ROAD DOES NOT MEET QUALIFICATIONS FOR RESURFACING BASED ON THE AMOUNT OF VOLUME ON THE ROAD. WE WILL LOOK TO DO FULL DEPTH PATCH WORK AND MILLING TO IMPROVE THE QUALITY OF THE ROADWAY.	
4	365042	GREENVILLE	Resurfacing	PATTI LEVETRO	Y	N	S	185	PINE KNOLL DRIVE	ROAD CANNOT BE RESURFACED AT THIS TIME DUE TO INSUFFICIENT FUNDS. ROAD WILL BE RE-EVALUATED FOR FUTURE RESURFACING CONTRACTS.	
4	347987	GREENVILLE	Resurfacing	WINSTON MULLINAX	N	N	S	601	GOODRICH ST.	ROAD DOES NOT QUALIFY FOR RESURFACING AT THIS TIME. CORRECTIVE ACTIONS SUCH AS FULL DEPTH PATCHING BY MAINTENANCE CREWS HAVE ALREADY BEEN TAKEN.	
4	288637	GREENVILLE	New Signals	DAN HUNT	N	N	SC	101	SC-101	STUDY COMPLETE. NO ACTION AT THIS TIME.	
4	318572	GREENVILLE	New Signals	MARY STRATTMAN	N	N	US	25	US-25 SOUTH AUGUSTA RD	STUDY COMPLETE. NO ACTION AT THIS TIME.	
4	312224	SPARTANBURG	New Signals	TRACY JOBE	N	N	SC	290	DUNCAN MOORE HWY @ MOORE	STUDY COMPLETE. NO ACTION AT THIS TIME.	
4	309713	SPARTANBURG	New Signals	CHRIS JOHNSON	N	N	US	178	ASHEVILLE HIGHWAY	TRAFFIC STUDY COMPLETED. NO CHANGES TO TRAFFIC CONTROL RECOMMENDED, BUT A LEFT TURN LANE ON US 178 IS NEEDED. DISTRICT 3 TRAFFIC WILL PROPOSE A PROJECT.	
4	357690	GREENVILLE	New Signals	TJ ADAMS	N	N	S	261	ST. MARKS RD.	NEEDS TURN LANES ON ST. MARK. PROJECT NEEDED. THIS IS PART OF THE SYSTEM ON US 29. WE WILL CONTINUE TO MONITOR THIS INTERSECTION FOR TIMING IMPROVEMENTS.	
4	365927	GREENVILLE	New Signals	LASEAN MACK	N	N	S	94	EAST NORTH ST	CITY SIGNAL	
4	310363	SPARTANBURG	New Signals	PAULIE BENNET	N	N	S	40	BLACKSTOCK ROAD @ CAMPTON & INMAN	TRAFFIC STUDY COMPLETED. SIGNAL NOT NEEDED, HOWEVER, FOUR-WAY STOP IS RECOMMENDED. WORK TO BE ROUTED UNDER SEPARATE HMMMS NUMBER.	
4	321540	GREENVILLE	New Signals	SARAH JONES	N	N	S	110	MEMORIAL DR. EXT.	STUDY COMPLETE. NO ACTION AT THIS TIME.	

172

**Commission 370 (N) Report
Pending Summary
July 2007 - September 2008**

10/24/2008

Commission 370 (N) Items not recommended for approval											
Cong Dist	Reg. #	County	Request Type	Requestor	Meets	Recommend	Type	Route	Road Name	Justification	
4	303178	GREENVILLE	New Signals	JACKLYNN BAGWELL	N	N	SC	148	WOODRUFF RD	TRAFFIC STUDY WAS COMPLETED. TRAFFIC SIGNAL CONTROL IS NOT RECOMMENDED, HOWEVER INTERSECTION NEEDS TURN LANE IMPROVEMENTS. DISTRICT THREE TRAFFIC WILL PROCEED WITH A CONCEPT DESIGN AND COST ESTIMATE FOR POSSIBLE PROJECT.	
5	354853	LANCASTER	Resurfacing	ROBERT RIGGS	N	N	S	29	RIVERSIDE ROAD	FEDERAL AID SECONDARY, NEEDS RESURFACING WHEN FUNDS ARE AVAILABLE. CURRENTLY DOES NOT QUALIFY IN THE PRIORITY RANKING PROGRAM.	
5	350688	SUMTER	Resurfacing	RICHARD BELL	N	N	S	467	CARTER RD.	NOT RECOMMENDED FOR APPROVAL BY THE SECRETARY OF TRANSPORTATION. ROAD IS NOT ON THE 2008-2009 FEDERAL AID PAVEMENT IMPROVEMENT PRESERVATION PROGRAM LIST.	
5	321125	NEWBERRY	Construction	WALTON MCLEOD	N	N	SC	773	SC-773	WORK WILL HAVE TO BE DONE UNDER PERMIT, DEVELOPER CONTACTED BUT HAS NEVER SUBMITTED PERMIT APPLICATION. CLOSE OUT THIS REQUEST AND OPEN NEW REQUEST WHEN PERMIT APPLICATION IS SUBMITTED.	
5	361206	FAIRFIELD	Curb Cuts	WILLIAM CLOWNEY	N	N	SC	34	SC-34 WEST - NEWBERRY ROAD	THE PROPERTY OWNER CURRENTLY HAS ACCESS TO HIS HOME FROM THE COUNTY ROAD (MEADOW LARK LANE) WHICH INTERSECTS SC 34 AT APPROXIMATE MP 16.75. MEADOW LARK LANE CROSSES HIS PROPERTY BY EASEMENT AND ALSO SERVES 3 OTHER HOMES IN ADDITION TO HIS. HIS INTENTION IS TO CONSTRUCT A SEPERATE ROAD TO SERVE THE OTHER HOMES AND DEED IT TO THE COUNTY. THE NEWLY CONSTRUCTED ROAD WILL BE CHANGED TO MEADOW LARK LANE AND MAINTAINED BY THE COUNTY. THE EXISTING MEADOW LARK LANE WILL BE DEEDED BACK TO MR. CLOWNEY AND SERVE AS HIS DRIVEWAY. HIS REQUEST IS FOR US TO INSTALL THE ACCESS ONTO SC 34 FOR THE PROPOSED DRIVE THAT WILL BECOME THE RELOCATED MEADOW LARK LANE. REQUESTOR HAS SUITABLE ACCESS NEEDS TO FILE FOR ENCROACHMENT PERMIT, PC	
5	365423	YORK	Curb Cuts	KEN RODGERS	N	N	SC	5	LIBERTY	TALKED TO OWNER, CHANGED MIND ABOUT DRIVE, WILL CALL BACK IF HE NEEDS ONE.	
5	359076	CHESTERFIELD	New Signals	TONY FUNDERBURK	N	N	SC	151	SC-151	DOES NOT MEET MINIMUM CRITERIA FOR SIGNAL CONTROL.	
6	348229	SUMTER	Resurfacing	ZIENA JACKSON	N	N	S	744	BRIAR BEND DR.	DOES NOT MEET RECOMMENDATION OF SECRETARY OF TRANSPORTATION. ROAD IS NOT SELECTED ON THE 2008-2009 NON FEDERAL AID PAVEMENT IMPROVEMENT PRESERVATION PROGRAM LIST.	
6	301085	RICHLAND	Construction	JIMMY C. BALES	N	N	SC	768	SHOP ROAD EXT.	SENT TO PLANNING OFFICE @ HEADQUARTERS FOR REVIEW.	
6	301124	RICHLAND	Construction	JIMMY C. BALES	N	N	SC	768	SHOP RD	SENT TO PLANNING OFFICE @ HEADQUARTERS FOR REVIEW.	
6	365052	BERKELEY	Curb Cuts	ARTHUR MANGAULT	N	N	US	52	US 52	ADVISED PROPERTY OWNER THAT THIS DRIVEWAY NEEDS TO BE PUT IN UNDER AN ENCROACHMENT PERMIT.	
6	355583	CHARLESTON	New Signals	ROSEMARY ROBERSON	N	N	US	78	KING ST. EXT.	BASED ON THE REVIEW OF THIS LOCATION, A TRAFFIC SIGNAL OR FLASHING BEACON IS NOT WARRANTED AT THIS TIME.	
6	323096	RICHLAND	New Signals	KIM LITTLE	N	N	US	76	GARNERS FERRY	BASED ON THE RESULTS OF OUR STUDY, NO CHANGES ARE RECOMMENDED IN THE EXISTING TRAFFIC CONTROL AT THIS TIME. THE STUDY REVEALED THAT THE TRAFFIC VOLUMES WERE BELOW THOSE NEEDED FOR THE INSTALLATION OF A TRAFFIC SIGNAL.	

173

**Commission 370 (N) Report
Pending Summary
July 2007 - September 2008**

10/24/2008

Commission 370 (N) Items received and are in a pending status

Cong Dist	Req.#	County	Request Type	Requestor	Meets	Recommend	Type	Route	Road Name	Status
1	315988	DORCHESTER	Curb Cuts	FRED SKIPPER	N	N	SC	81	BEECH HILL ROAD	UNDER INVESTIGATION
1	359082	DORCHESTER	Curb Cuts	DR DOTTIE BAKER	N	P	US	78	WEST 5TH NORTH STREET	UNDER INVESTIGATION
1	364086	CHARLESTON	New Signals	MELANIE HAGAN		P	S	1168	SAVAGE ROAD	UNDER INVESTIGATION
1	367450	CHARLESTON	New Signals	MS. DEBORAH NELSON		P	S	1863	MAGWOOD	UNDER INVESTIGATION
1	361922	CHARLESTON	New Signals	DEVRI DETOMA		P	US	78	US 78	UNDER INVESTIGATION
1	360522	HORRY	New Signals	KATHLEEN DURKIN			US	17	US 17	UNDER INVESTIGATION
2	339024	LEXINGTON	Resurfacing	JOHN M. "JAKE" KNOTTS			S	1064	EAST STEELE RD	UNDER INVESTIGATION
2	359855	BEAUFORT	Resurfacing	SHARON GRISWOLD			S	725	WOODLAKE DRIVE	UNDER INVESTIGATION
2	361136	RICHLAND	Resurfacing	ROBERT SWEATT			S	1781	ERSKINE STREET	UNDER INVESTIGATION
2	361180	RICHLAND	Resurfacing	JAMES CHRISTOS			S	2074	HOBART RD	UNDER INVESTIGATION
2	361117	BEAUFORT	Resurfacing	BETTY LIGHT			S	648	PINEWOOD CIRCLE	UNDER INVESTIGATION
2	361204	RICHLAND	Resurfacing	MARYANN HARRIS			S	1014	IVY LANE	UNDER INVESTIGATION
2	359853	BEAUFORT	Resurfacing	SHARON GRISWOLD			S	506	ALDOUBON ROAD	UNDER INVESTIGATION
2	359846	BEAUFORT	Resurfacing	SHARON GRISWOLD			S	797	BLUE HERON CIRCLE	UNDER INVESTIGATION
2	297455	RICHLAND	Construction	REP NATHAN BALLENTINE	N	P	S	129	KENNERLY RD	UNDER INVESTIGATION
2	329776	LEXINGTON	Construction	ARNOLD TAYLOR			S	178	BROAD RIVER RD	UNDER INVESTIGATION
2	342928	RICHLAND	Construction	REPRESENTATIVE JOHN SCOTT, JR.			SC	555	FARROW ROAD	UNDER INVESTIGATION
2	336091	RICHLAND	Curb Cuts	JEFF PAOLUCCI	Y	P	SC	12	FOREST DR	UNDER INVESTIGATION
2	340219	LEXINGTON	Curb Cuts	LAKE MURRAY VETERINARY PROPERTIES LLC	Y	P	US	378	HIGHWAY 378	UNDER INVESTIGATION
2	346200	LEXINGTON	Curb Cuts	CVS PHARMACY CAYCE	Y	P	US	21	KNOX ABBOTT	UNDER INVESTIGATION
2	342477	RICHLAND	Curb Cuts	HENRIETTA SMITH	Y	P	SC	48	BLUFF RD	UNDER INVESTIGATION
2	359590	LEXINGTON	Curb Cuts	RANDALL FRICK	Y	P	SC	23	CHURCH ST.	UNDER INVESTIGATION
2	346259	LEXINGTON	Curb Cuts	MURPHY OIL USA, INC/ TOM BENTLEY	Y	P	SC	6	S LAKE DR	UNDER INVESTIGATION
2	346280	LEXINGTON	Curb Cuts	WHITE KNOLL STATION/JOHN ROOF	Y	P	SC	6	S LAKE DR	UNDER INVESTIGATION
2	353094	LEXINGTON	Curb Cuts	BRIAN HUNT	N	P	US	378	SUNSET BLVD	UNDER INVESTIGATION
2	322344	LEXINGTON	Curb Cuts	DON TAYLOR	N	P	SC	60	LAKE MURRAY BLVD	UNDER INVESTIGATION
2	360373	LEXINGTON	Curb Cuts	SCE&G			SC	6	NORTH LAKE DR.	UNDER INVESTIGATION
2	300260	AIKEN	Curb Cuts	THOMAS USKUP	N		SC	4	SURREY RACE RD	UNDER INVESTIGATION
2	301503	AIKEN	Curb Cuts	AIKEN LAND & TIMBER	N		US	78	CHARLESTON HWY	UNDER INVESTIGATION
2	362551	RICHLAND	Curb Cuts	LARRY COCHRAN			SC	262	LEESBURG RD.	UNDER INVESTIGATION
2	360150	RICHLAND	Curb Cuts	CYNTHIA WILLIAMS			US	321	WINNSBORO RD.	UNDER INVESTIGATION
2	362546	RICHLAND	Curb Cuts	LARRY COCHRAN			SC	262	LEESBURG RD.	UNDER INVESTIGATION
2	326556	LEXINGTON	New Signals	SENATOR JAKE KNOTTS	N	P	S	88	CORLEY MILL RD.	UNDER INVESTIGATION
2	296733	RICHLAND	New Signals	RACHEL BRANHAM	N	P	I	20	INTERSTATE 20	UNDER INVESTIGATION
2	297379	LEXINGTON	New Signals	REP. NIKKI HALEY	N	P	US	378	SUNSET BLVD.	UNDER INVESTIGATION
2	328794	RICHLAND	New Signals	LULA COUNTS						UNDER INVESTIGATION
2	330703	LEXINGTON	New Signals	SEN. KNOTTS			SC	6	S LAKE DR	UNDER INVESTIGATION
2	339812	LEXINGTON	New Signals	KEN BUTLER			US	1	WEST MAIN ST.	UNDER INVESTIGATION
2	330718	RICHLAND	New Signals	CATHERINE BEALE			S	59	BLYTHEWOOD RD	UNDER INVESTIGATION
2	367062	LEXINGTON	New Signals	AMY MOORE			US	1	EAST MAIN ST.	UNDER INVESTIGATION
2	362442	BARNWELL	New Signals	JOHN ZAWACKI, TOWN ADMIN			SC	84	DUNBARTON BLVD	UNDER INVESTIGATION
2	316385	RICHLAND	New Signals	SHARON RICHARDSON			S	1834	NORTH SPRINGS RD.	UNDER INVESTIGATION
2	362611	LEXINGTON	New Signals	BRAD BUSH			S	204	PISGAH CHURCH ROAD	UNDER INVESTIGATION
2	316391	RICHLAND	New Signals	SHARON RICHARDSON			S	2271	RISDON WAY	UNDER INVESTIGATION
2	305871	RICHLAND	New Signals	CORI KOCEVSKI			S	83	HARDSCRABBLE ROAD	UNDER INVESTIGATION
2	321732	LEXINGTON	New Signals	HAIDEE MARTINEZ			US	1	WEST MAIN ST.	UNDER INVESTIGATION
2	340543	LEXINGTON	New Signals	DONNA EBERT			US	1	AUGUSTA RD.	UNDER INVESTIGATION
2	330583	LEXINGTON	New Signals	JAKE KNOTTS			US	1	AUGUSTA RD.	UNDER INVESTIGATION
2	330707	LEXINGTON	New Signals	SEN. KNOTTS			SC	6	EDMUND HWY.	UNDER INVESTIGATION
2	346042	LEXINGTON	New Signals	MARY RUSSELL			S	176	GIBSON RD.	UNDER INVESTIGATION
3	352756	PICKENS	Resurfacing	LARRY A. MARTIN			S	100	CLEO CHAPMAN ROAD	UNDER INVESTIGATION
3	359220	AIKEN	Resurfacing	SHILOH BAPTIST CHURCH			S	153	SHILOH CHURCH RD	UNDER INVESTIGATION
3	299055	AIKEN	Curb Cuts	KEVIN FREELAND	N	P	SC	302	SILVER BLUFF RD	UNDER INVESTIGATION
3	304337	AIKEN	Curb Cuts	JIMMY PRESTON	N	P	US	1	COLUMBIA HWY	UNDER INVESTIGATION
3	300027	AIKEN	Curb Cuts	CITY OF AIKEN	N	P	US	1	COLUMBIA HWY	UNDER INVESTIGATION
3	365585	AIKEN	New Signals	ST REP J. ROLAND SMITH	N	N	S	144	BETTIS ACADEMY RD	UNDER INVESTIGATION
3	348014	ANDERSON	New Signals	ANNIE RUTH RUCKER		P	US	29	US 29	UNDER INVESTIGATION
3	361526	ANDERSON	New Signals	TOM REPIK		P	SC	28	SC 28	UNDER INVESTIGATION
3	357850	ANDERSON	New Signals	DELANE		P	SC	81	SC 81	UNDER INVESTIGATION
3	357711	PICKENS	New Signals	MARYBEL ALVAREZ		P	US	123	CALHOUN MEMORIAL HIGHWAY	UNDER INVESTIGATION
3	363401	ANDERSON	New Signals	BOB WALDROP		P	S	331	OLD WILLIAMSTON ROAD	UNDER INVESTIGATION
3	358365	ANDERSON	New Signals	SUZANNA MERRIMAN		P	SC	81	SC 81	UNDER INVESTIGATION
3	345905	ANDERSON	New Signals	LINDA FORD		P	SC	8	HIGHWAY 8	UNDER INVESTIGATION
3	361209	ANDERSON	New Signals	TOM REPIK		P	SC	187	HWY 187	UNDER INVESTIGATION
3	305281	AIKEN	New Signals	REP. J. ROLAND SMITH	N	P	SC	125	ATOMIC RD	UNDER INVESTIGATION
3	364682	ANDERSON	New Signals	ANNA WILLIAMS		P	S	292	PROPER ROAD	UNDER INVESTIGATION
3	367146	ANDERSON	New Signals	BONNIE MALMOQUIST		P	SC	81	SC ROUTE 81 GREENVILLE STREET	UNDER INVESTIGATION

**Commission 370 (N) Report
Pending Summary
July 2007 - September 2008**

10/24/2008

Commission 370 (N) Items received and are in a pending status

Cong Dist	Reg.#	County	Request Type	Requestor	Meets	Recommend	Type	Route	Road Name	Status
3	365152	ANDERSON	New Signals	MAYOR CLARDY		P	SC	20	SC 20	UNDER INVESTIGATION
3	327064	OCONEE	New Signals	JOYCE PADEN		P	SC	11	SC-11	UNDER INVESTIGATION
3	354164	ANDERSON	New Signals	DELANE HOOD		P	SC	81	SC 81	UNDER INVESTIGATION
3	365645	ANDERSON	New Signals	TIM CARTEE		P	SC	81	SC 81	UNDER INVESTIGATION
3	353611	ANDERSON	New Signals	JAMES JOHNSON		P	SC	81	SC 81	UNDER INVESTIGATION
3	349062	AIKEN	New Signals	TANNY AND JAMES L BOYO		S	S	45	FIVE NOTCH RD	UNDER INVESTIGATION
3	358207	OCONEE	New Signals	ADRIAN RICEY		S	SC	130	SC-130	UNDER INVESTIGATION
3	349636	AIKEN	New Signals	MS. ELFRIEDE GEORGE		SC	118	HITCHCOCK PKWY	UNDER INVESTIGATION	
3	344987	AIKEN	New Signals	JAMES E. STEWART, JR.		S	S	549	OAK AVE	UNDER INVESTIGATION
3	312466	AIKEN	New Signals	ROGER LEDUC		US	1	RICHLAND AVE	UNDER INVESTIGATION	
3	349080	AIKEN	New Signals	MS. ELFRIEDE GEORGE		SC	118	HITCHCOCK PKWY	UNDER INVESTIGATION	
4	359010	GREENVILLE	Resurfacing	MIKE WATSON		S	S	970	EVENING WAY	UNDER INVESTIGATION
4	340260	GREENVILLE	Resurfacing	BEN LAPPIN		S	S	575	BESSIE AVENUE	UNDER INVESTIGATION
4	303056	SPARTANBURG	Construction	TERRON HELMS	Y	P	SC	298	REIDVILLE ROAD @ MOORE, REIDVILLE & SPTBG	UNDER INVESTIGATION
4	341333	GREENVILLE	Curb Cuts	RANDY TESSIER		US	25	US 25 SOUTH	UNDER INVESTIGATION	
4	361154	GREENVILLE	New Signals	ROBERT J. CARDONE		P	S	164	BATESVILLE RD	UNDER INVESTIGATION
4	356178	GREENVILLE	New Signals	TIM STUDLEY		P	S	41	GAP CREEK ROAD	UNDER INVESTIGATION
4	357134	GREENVILLE	New Signals	JERRY NICHOLIS		P	SC	290	LOCUST HILL RD.	UNDER INVESTIGATION
4	359784	GREENVILLE	New Signals	REPRESENTATIVE DWIGHT LOFTIS		P	S	87	SULPHUR SPRINGS RD	UNDER INVESTIGATION
4	362937	GREENVILLE	New Signals	KEN ADAMS		P	S	316	LOG SHOALS RD	UNDER INVESTIGATION
4	347882	SPARTANBURG	New Signals	RANDY MCGARRITY		P	S	41	BLACKSTOCK ROAD (N) FAIRFOREST & (S) SPTBG	UNDER INVESTIGATION
4	297613	SPARTANBURG	New Signals	HOLLY KINES	N	P	SC	85	BUSINESS 85	UNDER INVESTIGATION
4	361845	SPARTANBURG	New Signals	LAURA RICHARDS		P	SC	358	HOLLY SPRINGS ROAD @ LYMAN	UNDER INVESTIGATION
4	342138	SPARTANBURG	New Signals	ALFRED OSHIELDS		P	US	176	ASHEVILLE HIGHWAY	UNDER INVESTIGATION
5	298894	SUMTER	Resurfacing	REP. MURRELL SMITH	N	P	S	1040	CONYERS ST.	UNDER INVESTIGATION
5	358075	FAIRFIELD	Resurfacing	DENISE ROSE	Y	P	S	351	FAIRVIEW ROAD EXTENSION	UNDER INVESTIGATION
5	298900	SUMTER	Resurfacing	REP. MURRELL SMITH	N	P	S	833	SNOWDEN ST.	UNDER INVESTIGATION
5	298940	SUMTER	Resurfacing	DIANE FLEMING	N	P	S	1180	SHORELAND DR.	UNDER INVESTIGATION
5	298925	SUMTER	Resurfacing	DIANE FLEMING	N	P	S	1176	TWIN LAKES DR.	UNDER INVESTIGATION
5	298867	SUMTER	Resurfacing	BETSY CONNOR	N	P	S	834	FAWN CIR.	UNDER INVESTIGATION
5	298871	SUMTER	Resurfacing	BETSY CONNER	N	P	S	932	BUCKHORN DR.	UNDER INVESTIGATION
5	355878	FAIRFIELD	Resurfacing	DAVID G. MATTHEWS	Y	P	S	312	RAINBOW ACRES ROAD	UNDER INVESTIGATION
5	298918	SUMTER	Resurfacing	DIANE FLEMING	N	P	S	1177	ECHO SPRINGS RD.	UNDER INVESTIGATION
5	298864	SUMTER	Resurfacing	REV JOE & NEIGHBORS	N	P	S	734	RUSSEL AVE.	UNDER INVESTIGATION
5	362649	LANCASTER	Resurfacing	CHRIS FIMRIL		S	S	743	ROSS CAUTHEN ROAD	UNDER INVESTIGATION
5	365079	LANCASTER	Resurfacing	KATHY MCFALLS		S	S	832	SILVER RUN ROAD	UNDER INVESTIGATION
5	349301	LANCASTER	Resurfacing	DIANNE REED		S	S	520	OLD LYNWOOD CIRCLE	UNDER INVESTIGATION
5	338125	KERSHAW	Resurfacing	MS. SUE BOYETTE		US	1	DEKALB ST (CAMDEN)	UNDER INVESTIGATION	
5	298232	SUMTER	Resurfacing	LEONARD ELLIS		S	S	964	SIERRA DR.	UNDER INVESTIGATION
5	328475	KERSHAW	Curb Cuts	THE VICKY COOPERATION	Y	P	US	1	JEFFERSON DAVIS HWY.	UNDER INVESTIGATION
5	300366	SUMTER	Curb Cuts	HENRY KIRKLAND	N	P	US	521	CAMDEN HWY.	UNDER INVESTIGATION
5	357947	YORK	Curb Cuts	BRYANT BAKER	Y	P	SC	5	ALEXANDER LOVE	UNDER INVESTIGATION
5	310536	KERSHAW	Curb Cuts	DAVID T. HALE	Y	P	US	521	KERSHAW HIGHWAY	UNDER INVESTIGATION
5	315910	KERSHAW	Curb Cuts	ALBERT HOUGH	Y	P	SC	34	BISHOPVILLE HWY. (CAMDEN)	UNDER INVESTIGATION
5	335310	KERSHAW	Curb Cuts	JAMES P. DENNIS	N	P	US	1	JEFFERSON DAVIS HWY.	UNDER INVESTIGATION
5	334111	SUMTER	Curb Cuts	DEAN GAINNEY	Y	P	US	78	US 76/98	UNDER INVESTIGATION
5	304818	SUMTER	New Signals	JIMMY BYRD	Y	P	S	1429	S. PIKE EAST & WEST RD.	UNDER INVESTIGATION
5	345330	CHEROKEE	New Signals	REP. OLIN PHILLIPS		S	S	41	BEECH STREET	UNDER INVESTIGATION
5	328672	SUMTER	New Signals	ALPHONSO JOHNSON		S	S	40	ST. PAUL CH.RD.	UNDER INVESTIGATION
5	365091	YORK	New Signals	ALAN BECKLEY		S	S	904	EBINPORT	UNDER INVESTIGATION
5	298935	SUMTER	Resurfacing	REV. JOE & NEIGHBORS	N	P	S	445	MOORE ST.	UNDER INVESTIGATION
5	298937	SUMTER	Resurfacing	REV. JOE & NEIGHBORS	N	P	S	589	MILTON ST.	UNDER INVESTIGATION
5	298938	SUMTER	Resurfacing	REV. JOE & NEIGHBORS	N	P	S	575	ROWLAND ST.	UNDER INVESTIGATION
5	298948	SUMTER	Resurfacing	REV. JOE & NEIGHBORS	N	P	S	590	PEACH ST.	UNDER INVESTIGATION
5	298958	SUMTER	Resurfacing	REV. JOE & NEIGHBORS	N	P	S	590	PEACH ST.	UNDER INVESTIGATION
5	298961	SUMTER	Resurfacing	REV. JOE & NEIGHBORS	N	P	S	139	MORGAN AVE.	UNDER INVESTIGATION
5	298963	SUMTER	Resurfacing	REV. JOE & NEIGHBORS	N	P	S	1128	ANNE PARK	UNDER INVESTIGATION
5	298966	SUMTER	Resurfacing	REV. JOE & NEIGHBORS	N	P	S	123	CROSSWELL DR.	UNDER INVESTIGATION
5	298971	SUMTER	Resurfacing	REV. JOE & NEIGHBORS	N	P	S	430	PHINSON ST.	UNDER INVESTIGATION
5	298818	SUMTER	Resurfacing	REV. JOE & NEIGHBORS	N	P	S	142	WOODLAWN ST	UNDER INVESTIGATION
5	298825	SUMTER	Resurfacing	REV. JOE & NEIGHBORS	N	P	S	120	JACKSON ST.	UNDER INVESTIGATION
5	298834	SUMTER	Resurfacing	CYNTHIA MOLIZON	N	P	S	1927	PERRY BLVD	UNDER INVESTIGATION
5	298836	SUMTER	Resurfacing	LEONARD ELLIS	N	P	S	968	CEDARWOOD CIR.	UNDER INVESTIGATION
5	298838	SUMTER	Resurfacing	LEONARD ELLIS	N	P	S	964	SIERRA DR.	UNDER INVESTIGATION
5	298843	SUMTER	Resurfacing	LEONARD ELLIS	N	P	S	963	TOXAWAY DR.	UNDER INVESTIGATION
5	298844	SUMTER	Resurfacing	LEONARD ELLIS	N	P	S	965	FONTANA DR.	UNDER INVESTIGATION
5	298847	SUMTER	Resurfacing	LEONARD ELLIS	N	P	S	1232	ALPINE DR.	UNDER INVESTIGATION

Commission 370 (N) Report
Pending Summary
July 2007 - September 2008

10/24/2008

Commission 370 (N) Items received and are in a pending status

Cong Dist	Req.#	County	Request Type	Requestor	Meets	Recommenc	Type	Route	Road Name	Status
6	298850	SUMTER	Resurfacing	DEBRA SPANN	N	P	S	922	MARION ST. (PINEWOOD)	UNDER INVESTIGATION
6	298852	SUMTER	Resurfacing	REV. JOE & NEIGHBORS	N	P	S	326	ANDERSON ST.	UNDER INVESTIGATION
6	298855	SUMTER	Resurfacing	REV. JOE & NEIGHBORS	N	P	S	1038	CRESCENT AVE.	UNDER INVESTIGATION
6	298857	SUMTER	Resurfacing	REV. JOE & NEIGHBORS	N	P	S	236	DUBOSE ST.	UNDER INVESTIGATION
6	298858	SUMTER	Resurfacing	REV. JOE & NEIGHBORS	N	P	S	229	ALBERT DR.	UNDER INVESTIGATION
6	298869	SUMTER	Resurfacing	REV. JOE & NEIGHBORS	N	P	S	69	BROWN ST.	UNDER INVESTIGATION
6	298870	SUMTER	Resurfacing	REV. JOE & NEIGHBORS	N	P	S	925	F.C. JAMES CT.	UNDER INVESTIGATION
6	298872	SUMTER	Resurfacing	REV. JOE & NEIGHBORS	N	P	S	51N	MAIN ST.	UNDER INVESTIGATION
6	298873	SUMTER	Resurfacing	REV. JOE & NEIGHBORS	N	P	S	1214	BRUNSON RD.	UNDER INVESTIGATION
6	298875	SUMTER	Resurfacing	REV. JOE & NEIGHBORS	N	P	S	561	CHEROKEE ST.	UNDER INVESTIGATION
6	298878	SUMTER	Resurfacing	REV. JOE & NEIGHBORS	N	P	S	357	VINNING ST.	UNDER INVESTIGATION
6	298882	SUMTER	Resurfacing	REV. JOE & NEIGHBORS	N	P	S	367	COPELAND ST.	UNDER INVESTIGATION
6	298887	SUMTER	Resurfacing	REV. JOE & NEIGHBORS	N	P	S	437	MITCHELL ST.	UNDER INVESTIGATION
6	298898	SUMTER	Resurfacing	REV. JOE & NEIGHBORS	N	P	S	87	POULAS ST.	UNDER INVESTIGATION
6	298899	SUMTER	Resurfacing	REV. JOE & NEIGHBORS	N	P	S	542	WHITE ST.	UNDER INVESTIGATION
6	298900	SUMTER	Resurfacing	REV. JOE & NEIGHBORS	N	P	S	432	BROCKINGTON RD.	UNDER INVESTIGATION
6	298901	SUMTER	Resurfacing	REV. JOE & NEIGHBORS	N	P	S	544	BARTON ST.	UNDER INVESTIGATION
6	298902	SUMTER	Resurfacing	REV. JOE & NEIGHBORS	N	P	S	431	LEGARE ST.	UNDER INVESTIGATION
6	298903	SUMTER	Resurfacing	REV. JOE & NEIGHBORS	N	P	S	545	SHIRER ST.	UNDER INVESTIGATION
6	298906	SUMTER	Resurfacing	REV. JOE & NEIGHBORS	N	P	S	1245	CAROLINA AVE.	UNDER INVESTIGATION
6	298907	SUMTER	Resurfacing	REV. JOE & NEIGHBORS	N	P	S	772	SUSIE REMBERT RD.	UNDER INVESTIGATION
6	298908	SUMTER	Resurfacing	REV. JOE & NEIGHBORS	N	P	S	903	VICTORY ST.	UNDER INVESTIGATION
6	298909	SUMTER	Resurfacing	REV. JOE & NEIGHBORS	N	P	S	590	PEACH ST.	UNDER INVESTIGATION
6	298912	SUMTER	Resurfacing	REV. JOE & NEIGHBORS	N	P	S	67	CHARLOTTE ST.	UNDER INVESTIGATION
6	298913	SUMTER	Resurfacing	REV. JOE & NEIGHBORS	N	P	S	783	MAGNOLIA ST.	UNDER INVESTIGATION
6	359218	COLLETON	Resurfacing	ROY FENDER	N	P	SC	217	LODGE HIGHWAY	UNDER INVESTIGATION
6	359206	COLLETON	Resurfacing	ROY FENDER	N	P	SC	217	LODGE HIGHWAY	UNDER INVESTIGATION
6	359199	COLLETON	Resurfacing	KELLY BRYANT	N	P	S	308	KISER STREET	UNDER INVESTIGATION
6	359201	COLLETON	Resurfacing	KELLY BRYANT	N	P	S	309	FENDER STREET	UNDER INVESTIGATION
6	298841	SUMTER	Resurfacing	LEONARD ELLIS	N	P	S	967	VILLAGE CIRCLE	UNDER INVESTIGATION
6	298929	SUMTER	Resurfacing	REV. JOE & NEIGHBORS	N	P	S	121	CORBETT ST.	UNDER INVESTIGATION
6	298957	SUMTER	Resurfacing	REV. JOE & NEIGHBORS	N	P	S	547	GRANTHAM ST.	UNDER INVESTIGATION
6	298822	SUMTER	Resurfacing	REV. JOE & NEIGHBORS	N	P	S	231	PHILLIPS ST.	UNDER INVESTIGATION
6	298913	SUMTER	Resurfacing	REV. JOE & NEIGHBORS	N	P	S	232	POINSETTE DR.	UNDER INVESTIGATION
6	298833	SUMTER	Resurfacing	REV. JOE & NEIGHBORS	N	P	S	231	PHILLIPS ST.	UNDER INVESTIGATION
6	298242	SUMTER	Resurfacing	LEONARD ELLIS	N	P	S	1232	ALPINE DR.	UNDER INVESTIGATION
6	298238	SUMTER	Resurfacing	LEONARD ELLIS	N	P	S	963	TOXAWAY DR.	UNDER INVESTIGATION
6	361735	BERKELEY	Resurfacing	MRS. S FOWLER	N	P	S	29	NAD ROAD	UNDER INVESTIGATION
6	301570	RICHLAND	Construction	JIMMY SALES	N	P	SC	262	LEESBURG ROAD	UNDER INVESTIGATION
6	301113	ORANGEBURG	Construction	TOWN OF SANTEE	N	P	S	172	BONNER AVENUE (HOLLY HILL)	UNDER INVESTIGATION
6	299488	RICHLAND	Curb Cuts	DIABLE MANNING	N	P	US	75	GARNERS FERRY	UNDER INVESTIGATION
6	322998	RICHLAND	Curb Cuts	FREDERICK C. BRENNER, III	N	P	SC	48	BLUFF RD	UNDER INVESTIGATION
6	364291	BERKELEY	Curb Cuts	DEON CLAMBE	N	P	US	42	US 52	UNDER INVESTIGATION
6	373840	RICHLAND	New Signals	ANDRE BAUER, LIEUTENANT GOVERNOR	N	P	US	176	RIVER DR	UNDER INVESTIGATION
6	352859	BERKELEY	New Signals	JAMES HOWARD	N	P	SC	5	53C 8	UNDER INVESTIGATION
6	342634	SUMTER	New Signals	E.F. JUOON	N	P	US	76	BROAD ST. EXT.	UNDER INVESTIGATION
6	311653	RICHLAND	New Signals	LOURIE SMITH	N	P	S	50	ATLAS RD	UNDER INVESTIGATION
6	320238	RICHLAND	New Signals	PETE DENNIS	N	P	US	21	WILSON BLVD	UNDER INVESTIGATION
6	345182	SUMTER	New Signals	JIMMY BIRD	N	P	S	528	KOLB RD.	UNDER INVESTIGATION

SCDOT Commission Agenda Transmittal Form


For Commission Meeting of: December 18, 2008

- ☐ RATIFICATION
- ☐ APPROVAL
- ☐ CERTIFICATION
- ☒ FOR INFORMATION ONLY
- ☐ CUFF ITEM FOR APPROVAL

DETAILED DESCRIPTION:


The attached report includes detailed information regarding work requests received by SCDOT during the period from September 16, 2008 - October 15, 2008. This includes requests meeting criteria described in SC Code of Laws Section 57-1-460. The requests are separated into three categories and sorted by Congressional Districts. The three categories are approved, not approved and pending. Attached is a summary with a breakdown for the work requests by the Congressional District.

Recommended By:


Signature & Title

10/27/08
Date

Division Director Approval:


Signature

11/14/08
Date

Secretary Approval:


Signature

11/20/08
Date

177

**Commission Summary
460 Report**

September 2008 Reporting Period (September 16, 2008-October 15, 2008)

There were a total of 795 work requests received. Of these requests, 537 were approved, 41 were not approved and 217 are still pending. The following is a breakdown for the work requests by congressional district.

Congressional District 1	Congressional District 2	Congressional District 3	Congressional District 4	Congressional District 5	Congressional District 6
Approved 49	Approved 69	Approved 101	Approved 96	Approved 134	Approved 88
Not Approved 3	Not Approved 5	Not Approved 16	Not Approved 0	Not Approved 6	Not Approved 11
Pending 16	Pending 46	Pending 48	Pending 28	Pending 33	Pending 46

Cumulative Reporting Period (July 14, 2007-September 16, 2008)

There were a total of 905 work requests still pending. Of these requests, 294 were approved, 66 were not approved and 545 are still pending. The following is a breakdown for the work requests by congressional district.


Congressional District 1	Congressional District 2	Congressional District 3	Congressional District 4	Congressional District 5	Congressional District 6
Approved 24	Approved 44	Approved 62	Approved 57	Approved 52	Approved 55
Not Approved 10	Not Approved 10	Not Approved 17	Not Approved 9	Not Approved 7	Not Approved 13
Pending 40	Pending 40	Pending 80	Pending 77	Pending 105	Pending 105

178

Secretary of Transportation Report

October 24, 2008

I have reviewed the attached report and certify that it is a compilation of the individual reports certified by the districts.


James J. Feda, Jr.
Director of Maintenance

179

10/24/2008

**Secretary of Transportation 460 Summary
October 2008 Reporting Period
September 16, 2008 - October 15, 2008**

Congressional District	Approved	Not Approved	Pending	Total Requests
1	49	3	16	68
2	69	5	46	120
3	101	16	48	165
4	96	0	28	124
5	134	6	33	173
6	88	11	46	145
Total	537	41	217	795

180

10/24/2008

**Secretary of Transportation 460 Items
Summary Report
October 2008**

Approved

Cong_District	Curb Cuts	Signage of Routes	Pavement Markings	GuardRail	Signals	Enhancement Projects	Chip Seal	Cong_Dist Total Requests
1	21	25	2	1	0	0	0	49
2	17	38	2	0	12	0	0	69
3	31	55	1	1	13	0	0	101
4	10	44	0	5	37	0	0	96
5	44	64	4	1	21	0	0	134
6	24	53	4	1	6	0	0	88
Total	147	279	13	9	89	0	0	537

Not Approved

Cong_District	Curb Cuts	Signage of Routes	Pavement Markings	GuardRail	Signals	Enhancement Projects	Chip Seal	Cong_Dist Total Requests
1	1	2	0	0	0	0	0	3
2	1	4	0	0	0	0	0	5
3	3	8	1	4	0	0	0	16
4	0	0	0	0	0	0	0	0
5	1	5	0	0	0	0	0	6
6	2	3	0	1	5	0	0	11
Total	8	22	1	5	5	0	0	41

Pending

Cong_District	Curb Cuts	Signage of Routes	Pavement Markings	GuardRail	Signals	Enhancement Projects	Chip Seal	Cong_Dist Total Requests
1	6	8	1	0	1	0	0	16
2	11	31	2	1	1	0	0	46
3	14	26	3	0	5	0	0	48
4	3	13	5	2	5	0	0	28
5	16	12	0	1	4	0	0	33
6	13	29	4	0	0	0	0	46
Total	63	119	15	4	16	0	0	217

181

**Secretary of Transportation Report
September 2008**

10/24/2008

Secretary of Transportation 460 Items Approved

Req.#	Cong Dist	County	Request Type	Requestor	Reported Date	Type	Route	Road Name	Meets Criteria
372577	1	HORRY	Curb Cuts	JAY HOLBERT	10/13/2008	S	891	ENOCH RD 2650	Y
371994	1	CHARLESTON	Curb Cuts	B&C UTILITIES C/O FORSBERG ENG.	10/9/2008	S	1024	OLD CHARLESTON ROAD	Y
371731	1	BERKELEY	Curb Cuts	WILLIAM LANDRY	10/8/2008	S	1202	GROSS AVENUE	Y
372181	1	BERKELEY	Curb Cuts	GRACE COMMUNITY BAPTIST CHURCH/BILLY FISK	10/6/2008	S	357	GAILLARD ROAD	Y
372805	1	HORRY	Curb Cuts	JOHN HOLT	10/6/2008	S	637		Y
370330	1	HORRY	Curb Cuts	SOUTH ATLANTIC BANK	10/1/2008	S	801	MCDOWELL SHORTCUT 2670	Y
370412	1	HORRY	Curb Cuts	PAT OWENS	10/1/2008	S	1183	LEE'S LANDING CIRCLE	Y
370828	1	CHARLESTON	Curb Cuts	ELIZABETH BROWN / ROBERT SCHIRMER	10/1/2008	S	51	RIFLE RANGE ROAD	Y
370946	1	CHARLESTON	Curb Cuts	BASTON HEWITT	10/1/2008	S	709	WINGO WAY	Y
370881	1	CHARLESTON	Curb Cuts	VICTOR RAWL	10/1/2008	S	1156	PLOW GROUND ROAD	Y
369450	1	HORRY	Curb Cuts	PAUL SHIRES	9/25/2008	S	570	FOX BAY RD 2650	Y
369630	1	DORCHESTER	Curb Cuts	C MARSHALL CARITHERS	9/25/2008	S	842	INTERNATIONAL CIRCLE	Y
369789	1	CHARLESTON	Curb Cuts	ENOLA BLUEBEL	9/24/2008	S	54	CHISOLM ROAD	Y
369037	1	CHARLESTON	Curb Cuts	DAVID MCCALL	9/23/2008	S	54	CHISOLM ROAD	Y
369565	1	BERKELEY	Curb Cuts	HUGH MUGH H. MURCHISON	9/22/2008	S	1078	WEST DIKE RD	Y
369611	1	HORRY	Curb Cuts	LINDA TODD HUCKS	9/22/2008	S	31	RED BLUFF ROAD	Y
369517	1	HORRY	Curb Cuts	JEFF & YVETTE JORDAN	9/22/2008	S	1124	HWY 1124 2650	Y
368471	1	CHARLESTON	Curb Cuts	BILL COX C/O ROBERT FRANK SURVEYING	9/19/2008	S	128	ETHEL POST OFFICE ROAD	Y
368542	1	CHARLESTON	Curb Cuts	SAMUEL FRASIER	9/17/2008	S	2368	JOSEPH GLOVER ROAD	Y
368538	1	CHARLESTON	Curb Cuts	MILTON & EVA STRATOS	9/17/2008	S	637	STATION 25	Y
367772	1	BERKELEY	Curb Cuts	JAMES GLADDEN	9/16/2008	S	787	CALAMUS POND ROAD	Y
372980	1	CHARLESTON	Signage of Routes	CCSO	10/15/2008	I	26	I-26	Y
372936	1	CHARLESTON	Signage of Routes	ANGELA CROUCH	10/14/2008	S	72	WHIPPLE ROAD	Y
372939	1	CHARLESTON	Signage of Routes	ANGELA CROUCH	10/14/2008	SC	700	MAYBANK HIGHWAY	Y
372579	1	HORRY	Signage of Routes	CARLA WARD	10/13/2008	S	20	SEA MTN HWY 2680	Y
372508	1	HORRY	Signage of Routes	DAN KULKULKA	10/13/2008	S	112	DAISY RD 2650	Y
372462	1	HORRY	Signage of Routes	SC HIGHWAY PATROL	10/13/2008	S	218	DUNN'S SHORTCUT ROAD (OLD SECTION)	Y
372463	1	HORRY	Signage of Routes	CITY OF MYRTLE BEACH	10/13/2008	US	17	17 BYPASS	Y
371885	1	HORRY	Signage of Routes	SC HIGHWAY PATROL	10/9/2008	S	110	PITCH LANDING ROAD	Y
371405	1	HORRY	Signage of Routes	DONALD BLANTON	10/7/2008	S	57	HWY 57 N & S 2680	Y
371209	1	HORRY	Signage of Routes	HCPW	10/6/2008	S	548	FOUR MILE RD 2650	Y
371012	1	CHARLESTON	Signage of Routes	BRAD MORRISON	10/6/2008	S	51	RIFLE RANGE ROAD	Y
370858	1	HORRY	Signage of Routes	MARVEDENE AND HENRY HAMMOND	10/3/2008	SC	9	HWY 9 2680	Y
370840	1	DORCHESTER	Signage of Routes	JULIE EARGLE	10/3/2008	S	13	CENTRAL AVE	Y
370763	1	HORRY	Signage of Routes	ALLISON	10/3/2008	S	1316	ROBERT GRISSOM PARKWAY	Y
370679	1	HORRY	Signage of Routes	MARGARET NICOLS	10/2/2008	S	929	ENTERPRISE RD 2670	Y
370382	1	HORRY	Signage of Routes	BETTY SMITH	10/1/2008	S	1331	MILL POND RD 2640	Y
370298	1	CHARLESTON	Signage of Routes	ELISSA PULASKI	10/1/2008	S	703	WINGO WAY	Y
373778	1	GEORGETOWN	Signage of Routes	LESLIE MCIVER	9/29/2008	S	98		Y
369607	1	BERKELEY	Signage of Routes	MR DOZIER HELMILY	9/26/2008	S	112	MURRAY ROAD	Y
369379	1	HORRY	Signage of Routes	CHARLES	9/25/2008	US	701	HWY 701	Y
369221	1	CHARLESTON	Signage of Routes	BRAD MORRISON	9/24/2008	S	703		Y
369010	1	DORCHESTER	Signage of Routes	CASEY MCKINLEY	9/23/2008	S	62		Y
368878	1	HORRY	Signage of Routes	WALLACE EVANS	9/23/2008	S	1008	HWY 1008 2680	Y
368290	1	HORRY	Signage of Routes	SC HIGHWAY PATROL	9/18/2008	US	501	HWY 501 2640	Y
367945	1	HORRY	Signage of Routes	SC HIGHWAY PATROL	9/17/2008	S	134	HWY 134 2640	Y
369538	1	CHARLESTON	Pavement Markings	BETTY HUNTER	9/26/2008	SC	171	FOLLY ROAD	Y
372227	1	HORRY	Pavement Markings	DAVID CANNIDY	10/10/2008	SC	90	HWY 90 2680	Y
370218	1	HORRY	Guardrail	SC HIGHWAY PATROL	9/30/2008	US	501	HWY 501 2640	Y

Secretary of Transportation 460 Items Not Approved

Req.#	Cong Dist	County	Request Type	Requestor	Reported Date	Type	Route	Road Name	Meets Objective	Justification
372170	1	HORRY	Curb Cuts	BRIAN OWENS	10/10/2008	S	1183	LEE'S LANDING CIRCLE	N	THERE TWO REQUEST ON THIS DRIVEWAY.
370839	1	CHARLESTON	Signage of Routes	MS. BLACK	10/3/2008	S	1156	PLOW GROUND ROAD	N	REQUESTOR WAS REFERRED TO MAINTENANCE TO RELOCATE SIGN SINCE MAINTENANCE IS RESPONSIBLE FOR THE PLACEMENT OF THESE SIGNS.
369229	1	CHARLESTON	Signage of Routes	BRAD MORRISON	9/24/2008	S	562	LANSING DRIVE	N	ROADWAY WAS REVIEWED AND IT IS LESS THAN 1000' IN LENGTH. IT IS NOT RECOMMENDED THAT A SPEED LIMIT BE POSTED ON SHORT SECTIONS OF ROAD

**Secretary of Transportation Report
September 2008**

10/24/2008

Secretary of Transportation 460 Items Pending

Req.#	Cong Dist	County	Request Type	Requestor	Reported Date	Type	Route	Road Name	Meets Objective	Status
372615	1	BERKELEY	Curb Cuts	MALPHRUS CONSTRUCTION COMPANY	10/13/2008	S	1267	ACRES DRIVE	N	UNDER INVESTIGATION
371257	1	HORRY	Curb Cuts	WOODY ROACH	10/7/2008	S	45	JORDAN RD		UNDER INVESTIGATION
371004	1	GEORGETOWN	Curb Cuts	J. RUSSELL GRAHAM	10/2/2008	S	177	MIDDLETON STREET		UNDER INVESTIGATION
370243	1	BERKELEY	Curb Cuts	JOYCE DANGERFIELD	9/30/2008	S	1201	508-1201	Y	UNDER INVESTIGATION
369152	1	BERKELEY	Curb Cuts	DOUGLAS O. METTS	9/24/2008	S	725	BARONY STREET	N	UNDER INVESTIGATION
369213	1	CHARLESTON	Curb Cuts	TIM MOGEE	9/18/2008	S	1152	JOHAN BLVD	Y	UNDER INVESTIGATION
373193	1	CHARLESTON	Signage of Routes	ROSANNE WRAY	10/15/2008	S	20	BOHICKET ROAD		UNDER INVESTIGATION
370801	1	DORCHESTER	Signage of Routes	STEVE COHN	10/3/2008	S	284	ALMA DRIVE	N	UNDER INVESTIGATION
370810	1	BERKELEY	Signage of Routes	WANDA SHEPHERD	10/3/2008	S	5	PINOPOLIS ROAD		UNDER INVESTIGATION
369548	1	CHARLESTON	Signage of Routes	ANNETTE YOUNG	9/26/2008	SC	642	DORCHESTER ROAD		UNDER INVESTIGATION
369541	1	CHARLESTON	Signage of Routes	TERESA SCHOTT	9/26/2008	S	396	CONCORDE STREET BEHIND VEGETABLE BIN	N	UNDER INVESTIGATION
369072	1	BERKELEY	Signage of Routes	ROBERT STIVES	9/24/2008	S	109	SANDY DRIVE		UNDER INVESTIGATION
367873	1	HORRY	Signage of Routes	HON. PAUL PRINCE	9/17/2008	S	747	HWY 747 2650		UNDER INVESTIGATION
367801	1	CHARLESTON	Signage of Routes	LANCE CORP JOHNSON	9/16/2008	I	526	MARK CLARK EXPRESSWAY	N	UNDER INVESTIGATION
371973	1	GEORGETOWN	Traffic Signal	RAY FUNNY	10/9/2008	US	701	NORTH N. FRASER ST.		UNDER INVESTIGATION
370834	1	BERKELEY	Pavement Markings	WANDA LEBRUN	10/3/2008	US	176	US 176		UNDER INVESTIGATION

Secretary of Transportation 460 Items Approved

Req.#	Cong Dist	County	Request Type	Requestor	Reported Date	Type	Route	Road Name	Meets Criteria
372450	2	BEAUFORT	Curb Cuts	EDWARD SAXON	10/13/2008	S	233	WADDELL ROAD	Y
372584	2	AIKEN	Curb Cuts	LAURENCE SMITH	10/13/2008	S	575	BURKELO RD	Y
372232	2	BEAUFORT	Curb Cuts	ERIKA SNAYD	10/10/2008	S	109	KINGS ST.	Y
371570	2	LEXINGTON	Curb Cuts	WEST COLUMBIA	10/6/2008	S	385	RAINBOW DRIVE	Y
371624	2	BARNWELL	Curb Cuts	LOUIS SAVAGE	10/6/2008	S	13	DAVIS BRIDGE ROAD	Y
370772	2	LEXINGTON	Curb Cuts	RICHARD MOTE	10/2/2008	S	1519	MEADOW BROOK DR.	Y
370396	2	BARNWELL	Curb Cuts	MIKE SANDERS	10/1/2008	S	86	HARTZOG ROAD	Y
369593	2	LEXINGTON	Curb Cuts	DEEPA MAISURIA	9/29/2008	S	415	CHURCH ST.	Y
369627	2	LEXINGTON	Curb Cuts	MARIE ECHWARZER	9/26/2008	S	664	BOY SCOUT RD.	Y
369467	2	CALHOUN	Curb Cuts	JIMMY COPELAND	9/25/2008	S	262	STABLER HILL ROAD	Y
368700	2	LEXINGTON	Curb Cuts	ROBERT THOMPSON JR	9/22/2008	S	294	JOHNSON KING RD.	Y
368716	2	LEXINGTON	Curb Cuts	SCANA	9/22/2008	S	1915	SAXE GOTHA RD.	Y
368706	2	LEXINGTON	Curb Cuts	THE MADISON APARTMENTS	9/22/2008	S	1835	RIVERCHASE WAY	Y
368494	2	LEXINGTON	Curb Cuts	ONEAL SESSIONS	9/19/2008	S	24	PRICEVILLE ROAD	Y
368299	2	LEXINGTON	Curb Cuts	CYNTHIA DAY	9/18/2008	S	686	MAC CIRCLE	Y
370577	2	HAMPTON	Curb Cuts	WILLIE COKER-FENNEL ELEMENTARY SCHOOL	9/18/2008	S	387	SMALL LANE	Y
367866	2	JASPER	Curb Cuts	PAUL WALKER	9/17/2008	S	69	BRICKYARD ROAD	Y
373097	2	RICHLAND	Signage of Routes	BEATTY RUFFIN	10/14/2008	S	422	FRIENDLYWOODS ROAD	Y
372576	2	AIKEN	Signage of Routes	VICTORIA SIZEMORE	10/13/2008	S	729	TALATHA CHURCH RD	Y
372842	2	RICHLAND	Signage of Routes	LEE RILEY	10/13/2008	S	59	BLYTHEWOOD RD	Y
372844	2	RICHLAND	Signage of Routes	LEE RILEY	10/13/2008	S	59	BLYTHEWOOD RD	Y
372850	2	RICHLAND	Signage of Routes	LEE RILEY	10/13/2008	S	59	BLYTHEWOOD RD	Y
372856	2	RICHLAND	Signage of Routes	JIM WHITEHEAD	10/13/2008	S	214	BETSY DR	Y
372833	2	LEXINGTON	Signage of Routes	PATROL	10/11/2008	S	52	OLD CHAPIN ROAD	Y
372133	2	RICHLAND	Signage of Routes	HWY. PATROL	10/9/2008	S	2263	AVERYT AVE	Y
371957	2	LEXINGTON	Signage of Routes	BETTY RISH	10/9/2008	S	1459	OLD ORANGEBURG RD.	Y
371689	2	RICHLAND	Signage of Routes	MR. BILL KIMREY, ATHLETIC DIRECTOR	10/8/2008	US	176	BROAD RIVER RD	Y
371851	2	HAMPTON	Signage of Routes	ENGINE CAPERS	10/8/2008	S	340	WYMAN BLVD	Y
371310	2	BEAUFORT	Signage of Routes	KAREN MOZZO	10/7/2008	S	410	JANE WAY	Y
371578	2	AIKEN	Signage of Routes	MIKE PERRY	10/7/2008	S	109	CHINGUAPIN CHURCH RD	Y
371917	2	RICHLAND	Signage of Routes	LUCY LINDLER	10/7/2008	S	3965	RALPH COUNTS ROAD	Y
371150	2	LEXINGTON	Signage of Routes	BRYAN JONES @ DIST #1	10/6/2008	S	85		Y
370925	2	BARNWELL	Signage of Routes	DISPATCH	10/4/2008	S	171	NOVEMBER ROAD	Y
371837	2	RICHLAND	Signage of Routes	WILLIS	10/2/2008	S	1901	WADE KELLY RD	Y
370593	2	RICHLAND	Signage of Routes	HWY. PATROL	10/1/2008	S	83	HARDSCRABBLE ROAD	Y
370232	2	CALHOUN	Signage of Routes	HIGHWAY PATROL	9/29/2008	S	399	SUGAR MILL LANE	Y
369939	2	LEXINGTON	Signage of Routes	PATROL DISPATCH	9/29/2008	S	875	GLENN RD.	Y
369857	2	RICHLAND	Signage of Routes	HIGHWAY PATROL	9/26/2008	S	91	BLOSSOM ST	Y
369699	2	RICHLAND	Signage of Routes	HIGHWAY PATROL	9/26/2008	I	26	INTERSTATE 26	Y
369671	2	RICHLAND	Signage of Routes	HIGHWAY PATROL/MR. WITHERSPOON	9/26/2008	US	21	WILSON BLVD	Y
369488	2	LEXINGTON	Signage of Routes	TRINA @ HWY PATROL	9/25/2008	S	248	I. W. HUTTO RD.	Y
369182	2	RICHLAND	Signage of Routes	MARK WILLIAMS	9/24/2008	S	978	SATCHELFORD RD	Y
369831	2	RICHLAND	Signage of Routes	KIMBERLY MCKNIGHT	9/23/2008	S	381	BURNSIDE DR	Y
369918	2	LEXINGTON	Signage of Routes	TYLER @ HWY PATROL	9/23/2008	S	73	FISH HATCHERY RD.	Y
369783	2	LEXINGTON	Signage of Routes	BRITT POOLE	9/22/2008	US	1	WEST MAIN ST.	Y
369961	2	RICHLAND	Signage of Routes	CATHERINE CHILES	9/22/2008	S	1265	APACHE DR	Y
369967	2	RICHLAND	Signage of Routes	CATHERINE CHILES	9/22/2008	S	43	FROST AVE	Y
369854	2	LEXINGTON	Signage of Routes	BROWN	9/21/2008	S	101	FALLAW RD.	Y
369811	2	ALLENDALE	Signage of Routes	JEFFREY JACKSON	9/21/2008	S	49	GROTON RD.	Y

**Secretary of Transportation Report
September 2008**

10/24/2008

Secretary of Transportation 450 Items Approved

Req.#	Cong Dist	County	Request Type	Requestor	Reported Date	Type	Route	Road Name	Meets Criteria
368818	2	ALLEDALE	Signage of Routes	SHIRLEY HOLMES	9/20/2008	S	89	POCDALIGO RD.	Y
368495	2	LEXINGTON	Signage of Routes	SYLVIA McDONALD	9/19/2008	S	647	GATOR RD.	Y
368496	2	LEXINGTON	Signage of Routes	SYLVIA McDONALD	9/19/2008	S	647	GATOR RD.	Y
369126	2	HAMPTON	Signage of Routes	HWY PATROL	9/18/2008	US	278	HIGHWAY US 278	Y
367872	2	RICHLAND	Signage of Routes	OMBUDSMAN OFFICE	9/16/2008	S	643	ST. JOHNS ROAD	Y
367679	2	RICHLAND	Signage of Routes	MS. JANIS MOORE	9/16/2008	S	1362	FULMER RD	Y
372853	2	RICHLAND	Traffic Signal	SCHP	10/13/2008	SC	12	FOREST DR	Y
371045	2	LEXINGTON	Traffic Signal	SCHP	10/3/2008	US	378	SUNSET BLVD.	Y
372914	2	LEXINGTON	Traffic Signal	SCHP	9/30/2008	SC	6	S LAKE DR	Y
373188	2	AIKEN	Traffic Signal	SCHP	9/30/2008	SC	302	MAIN ST	Y
370173	2	RICHLAND	Traffic Signal	PRIOR CALL	9/29/2008	S	82	CLEMSON RD	Y
371667	2	RICHLAND	Traffic Signal	CSX RAILROAD	9/29/2008	US	1	TWO NOTCH RD	Y
372896	2	RICHLAND	Traffic Signal	SCHP	9/27/2008	US	1	TWO NOTCH RD	Y
372880	2	LEXINGTON	Traffic Signal	BYRON COFFIN	9/24/2008	S	36	ST ANDREWS ROAD	Y
372874	2	LEXINGTON	Traffic Signal	TAMMY MARTIN	9/23/2008	US	1	AUGUSTA RD.	Y
369249	2	LEXINGTON	Traffic Signal	KATHRIN TAYLOR	9/23/2008	SC	602	PLATT SPRINGS RD. (SPRINGDALE- SC 6)	Y
372475	2	LEXINGTON	Traffic Signal	CHRIS HAGE	9/23/2008	SC	602	PLATT SPRINGS RD. (SPRINGDALE- SC 6)	Y
368500	2	LEXINGTON	Traffic Signal	NANDY SCELEY	9/18/2008	SC	602	PLATT SPRINGS RD. (SPRINGDALE- SC 6)	Y
369629	2	JASPER	Pavement Markings	BARBARA SMITH	9/26/2008	US	278	GRAYS HIGHWAY	Y
368761	2	LEXINGTON	Pavement Markings	BRITT POOLE	9/22/2008	US	1	WEST MAIN ST.	Y

Secretary of Transportation 450 Items Not Approved

Req.#	Cong Dist	County	Request Type	Requestor	Reported Date	Type	Route	Road Name	Meets Objective	Justification
370533	2	BARNWELL	Curb Cuts	LYN WHETSTONE	10/2/2008	S	70	FULLER POND RD	N	ALREADY HAS ONE EXISTING DRIVE. ADVISED THAT SHE COULD ADD SECOND DRIVE AT HER EXPENSE UNDER ENCROACHMENT PERMIT.
370555	2	LEXINGTON	Signage of Routes	ADRIENNE @ LEX. CTY. PUBLIC WORKS	10/2/2008	US	378	SUNSET BLVD	N	CHECKED LOCATION AND THE COUNTY HAD ALREADY PUT SIGN UP.
369066	2	BEAUFORT	Signage of Routes	JIM GOTHARD	9/24/2008	US	278	WILLIAM HILTON PARKWAY	N	BASED ON THE REVIEW OF THIS LOCATION, THE FACILITY DOES NOT MEET THE REQUIREMENTS TO BE ALLOWED FOR DIRECTIONAL SIGNAGE.
368308	2	ORANGEBURG	Signage of Routes	RANDY JONES	9/18/2008	S	397	CATALINA ROAD	N	STOP SIGN DOES NOT NEED MOVING. IF THE STOP SIGN WAS MOVED FORWARD TOWARDS US 321 IT WOULD BE ON THE ASPHALT RADIUS. WILL CALL REQUESTOR AND INFORM THEM OF DECISION TO LEAVE STOP SIGN IN PLACE AND THAT DRIVER SHOULD STOP AT STOP BAR, WHICH IS THERE AND IN GOOD CONDITION.
368015	2	LEXINGTON	Signage of Routes	RICKY PINCKNEY	9/17/2008	S	1745	BRICKYARD RD.	N	ROAD IS A 0.15 MILE LONG DEAD END ROADWAY. BASED ON OUR REVIEW THE SPEED LIMIT BY LAW IS 30 MPH, THEREFORE SIGNING IS NOT RECOMMENDED. ALSO MACHINERY CROSSING SIGNS ARE IN THE MUTCD, THEREFORE ARE NOT RECOMMENDED.

**Secretary of Transportation Report
September 2008**

10/24/2008

Secretary of Transportation 460 Items Pending

Req.#	Cong Dist	County	Request Type	Requestor	Reported Date	Type	Route	Road Name	Meets Objective	Status
373128	2	LEXINGTON	Curb Cuts	SHEALY ELECTRIC	10/15/2008	S	1915	SAXE GOTHA RD.	Y	UNDER INVESTIGATION
373098	2	AIKEN	Curb Cuts	LINDA D. RISH	10/15/2008	S	183	CLINTON CHURCH RD	Y	UNDER INVESTIGATION
373241	2	ALLEDALE	Curb Cuts	JOHNNIE LEE BRODUS	10/15/2008	S	187	MARTIN RD.		UNDER INVESTIGATION
372920	2	RICHLAND	Curb Cuts	STEVE SHELLEY	10/14/2008	S	1352	FULMER RD		UNDER INVESTIGATION
373573	2	ORANGEBURG	Curb Cuts	THOMAS CHRISTENHAM	10/13/2008	S	1531	PARKWOOD AVE	Y	UNDER INVESTIGATION
372362	2	JASPER	Curb Cuts	KEN & SUE JACKSON	10/13/2008	S	304	PINE ARBOR ROAD		UNDER INVESTIGATION
370299	2	LEXINGTON	Curb Cuts	LEXINGTON COUNTY	10/1/2008	S	1128	KITTY DR.		UNDER INVESTIGATION
370447	2	LEXINGTON	Curb Cuts	JAMES HAZZARD	10/1/2008	S	1390	DUBBS DR.		UNDER INVESTIGATION
369981	2	LEXINGTON	Curb Cuts	CHARLES D. CRUMP	9/29/2008	S	940	MURRAY LINDLER RD		UNDER INVESTIGATION
369399	2	LEXINGTON	Curb Cuts	LEXINGTON COUNTY PUBLIC WORKS	9/25/2008	S	77	TWO NOTCH RD.		UNDER INVESTIGATION
371370	2	HAMPTON	Curb Cuts	DENNIS THOMPSON	9/18/2008	S	262	HUNT STREET, YEMASSEE		UNDER INVESTIGATION
373310	2	CALHOUN	Signage of Routes	TONY GRAY	10/15/2008	S	263	OLD SWAMP ROAD		UNDER INVESTIGATION
373344	2	RICHLAND	Signage of Routes	JOHN DOE	10/15/2008	S	1109	VALLEY RD	Y	UNDER INVESTIGATION
372725	2	LEXINGTON	Signage of Routes	PATTY RABON	10/14/2008	S	507	HAYNES LN.		UNDER INVESTIGATION
372123	2	RICHLAND	Signage of Routes	LEROY BOLTON	10/10/2008	S	1569	ZION AVE	N	UNDER INVESTIGATION
372131	2	RICHLAND	Signage of Routes	JANE HAMMOND	10/10/2008	S	2324	GLENFIELD RD		UNDER INVESTIGATION
371934	2	LEXINGTON	Signage of Routes	LISA @ BATESBURG POLICE DEPT.	10/9/2008	S	50	NORTH RIDGELL STREET		UNDER INVESTIGATION
371857	2	RICHLAND	Signage of Routes	BEVERLY GRIFFIN	10/9/2008	S	2489	KATHLEEN DRIVE		UNDER INVESTIGATION
371689	2	RICHLAND	Signage of Routes	REP JIM HARRISON VIA TESA GRIFFIN	10/8/2008	S	1100	OLD WOODLAND ROAD		UNDER INVESTIGATION
371533	2	RICHLAND	Signage of Routes	DEBORAH HENRY	10/8/2008	S	1709	CARL SHEALY ROAD		UNDER INVESTIGATION
371821	2	RICHLAND	Signage of Routes	MICHELLE LONG	10/8/2008	US	178	BROAD RIVER RD		UNDER INVESTIGATION
371443	2	LEXINGTON	Signage of Routes	J TAYLOR @ TOWN OF BATESBURG	10/7/2008	S	39	MAIN ST.		UNDER INVESTIGATION
371302	2	AIKEN	Signage of Routes	NANCY CHAMBERS	10/7/2008	S	144	BETTIS ACADEMY RD		UNDER INVESTIGATION
373322	2	HAMPTON	Signage of Routes	MILES BENNETT	10/7/2008	SC	68		Y	UNDER INVESTIGATION
370299	2	AIKEN	Signage of Routes	CHIEF JOHNNY HAMILTON	10/6/2008	SC	19	MAIN ST		UNDER INVESTIGATION
370922	2	LEXINGTON	Signage of Routes	ASHLEY GOODWINE	10/3/2008	US	21	CHARLESTON HWY.	Y	UNDER INVESTIGATION
370899	2	LEXINGTON	Signage of Routes	LULA KYZER @ LEX. SCHOOL DIST #4	10/3/2008	S	863	WOODTRAIL DRIVE		UNDER INVESTIGATION
373521	2	LEXINGTON	Signage of Routes	JOHN ELKIN	10/2/2008	S	100	W. E. JEFFCOAT	Y	UNDER INVESTIGATION
370467	2	LEXINGTON	Signage of Routes	BROWN @ HWY PATROL	10/1/2008	S	68	CORLEY MILL RD.		UNDER INVESTIGATION
370332	2	RICHLAND	Signage of Routes	KIM LITTLE FOR SENATOR-ELECT SCOTT	10/1/2008	S	59	KINSLER RD		UNDER INVESTIGATION
370261	2	RICHLAND	Signage of Routes	MS. SUMMERS	10/1/2008	S	2367	MT VALLEY ROAD		UNDER INVESTIGATION
373505	2	LEXINGTON	Signage of Routes	HARVEY CLUBB	9/30/2008	S	106	MINERAL SPRINGS	Y	UNDER INVESTIGATION
370127	2	RICHLAND	Signage of Routes	DONA	9/30/2008	S	63	ALPINE RD		UNDER INVESTIGATION
370121	2	RICHLAND	Signage of Routes	BROWN	9/30/2008	S	1196	EAST BOUNDARY RD		UNDER INVESTIGATION
369847	2	LEXINGTON	Signage of Routes	CATHIE MCCARLEY (FOR NIKKI HALEY)	9/29/2008	S	860	YACHTING RD.	N	UNDER INVESTIGATION
369289	2	LEXINGTON	Signage of Routes	HWY PATROL	9/24/2008	S	107	BUSH RIVER RD.	Y	UNDER INVESTIGATION
368972	2	AIKEN	Signage of Routes	SENATOR GREG RYBERG	9/23/2008	S	21	NEW HOLLAND RD		UNDER INVESTIGATION
368767	2	AIKEN	Signage of Routes	CHIEF KEY	9/22/2008	SC	39	MAIN ST		UNDER INVESTIGATION
368543	2	LEXINGTON	Signage of Routes	ROBIN LINDLER	9/22/2008	S	232	CROOKED CREEK RD		UNDER INVESTIGATION
368332	2	AIKEN	Signage of Routes	HIGHWAY PATROL	9/19/2008	US	278	WILLISTON ROAD		UNDER INVESTIGATION
367889	2	RICHLAND	Signage of Routes	MS. CUNNINGHAM	9/17/2008	S	422	FRIENDLYWOODS ROAD	N	UNDER INVESTIGATION
367900	2	RICHLAND	Signage of Routes	DIANNA FOX	9/17/2008	S	1710	BRANCH GROOM RD		UNDER INVESTIGATION
369936	2	RICHLAND	Traffic Signal	JIMMY SHARPE	9/23/2008	S	52	CLEMSON RD	Y	UNDER INVESTIGATION
369625	2	JASPER	Pavement Markings	MR. DAVID ARNOLD	9/26/2008	SC	336	EAST MAIN ST		UNDER INVESTIGATION
368549	2	RICHLAND	Pavement Markings	MARK WILLIAMS	9/22/2008	S	33	TRENHOLM RD	N	UNDER INVESTIGATION
369631	2	LEXINGTON	Guardrail	CHUCK CARTER	9/26/2008	S	103	PINE RIDGE DR.		UNDER INVESTIGATION

**Secretary of Transportation Report
September 2008**

10/24/2008

Secretary of Transportation 460 Items Approved

Req.#	Cong Dist	County	Request Type	Requestor	Reported Date	Type	Route	Road Name	Meets Criteria
3727963		AIKEN	Curb Cuts	MICHAEL SULLIVAN	10/14/2008	S	329	BOARDMAN RD SE	Y
3723413		ANDERSON	Curb Cuts	CRESCENT RESOURCES, LLC	10/13/2008	S	85	MANNING RD	Y
3722513		ANDERSON	Curb Cuts	CENTER ROCK FIRE DEPT.	10/10/2008	S	22	DOBBINS BRIDGE ROAD	Y
3722743		ANDERSON	Curb Cuts	VITAMIN SHOPPE	10/10/2008	S	885	FOREST HILL DRIVE	Y
3721673		ANDERSON	Curb Cuts	SKIP ACKERSKARL BECKER	10/10/2008	S	485	ST PAUL RD.	Y
3720663		EDGEFIELD	Curb Cuts	LORA SIMON	10/9/2008	S	492	MOORE ROAD	Y
3716783		PICKENS	Curb Cuts	CLEMSON UNIVERSITY JOHN BOOKHART	10/8/2008	S	291	OLD SENECA ROAD	Y
3716953		PICKENS	Curb Cuts	JOHN TIGUE	10/8/2008	S	32	SHADY GROVE ROAD	Y
3717213		PICKENS	Curb Cuts	RICHARD MASTERS	10/8/2008	S	291	OLD SENECA ROAD	Y
3713543		AIKEN	Curb Cuts	AMY WEBB	10/7/2008	S	62	N SILVERTON ST	Y
3713653		GREENWOOD	Curb Cuts	BRIAN WALDREP	10/7/2008	S	271	BUCKLEVEL ROAD	Y
3709943		ANDERSON	Curb Cuts	D & M HOLDINGS, INC.	10/6/2008	S	397	CAMPBELL STREET	Y
3710113		ANDERSON	Curb Cuts	KARL MCGARITY	10/6/2008	S	108	MIDDLETON ROAD	Y
3708703		ABBEVILLE	Curb Cuts	MS. JANET HEADRICK	10/3/2008	S	251	PARSONS MOUNTAIN ROAD	Y
3705063		PICKENS	Curb Cuts	STEPHANIE BEARDEN	10/2/2008	S	35	MEECE MILL ROAD	Y
3708093		SALUDA	Curb Cuts	RICHARD E. BUZHARDT	10/2/2008	S	150	OLD GOLF COURSE ROAD	Y
3704323		LAURENS	Curb Cuts	TAMMY WYATT	10/1/2008	S	841	OAK STREET	Y
3703053		LAURENS	Curb Cuts	FOUNTAIN INN CHURCH OF GOD	9/30/2008	S	730	ABERCROMBIE ROAD	Y
3703003		LAURENS	Curb Cuts	TRAVIS SCHULTZ	9/29/2008	S	350	COOK STREET	Y
3694733		GREENWOOD	Curb Cuts	DAVID MILCHER	9/25/2008	S	131	SCOTCH CROSS ROAD	Y
3706113		LAURENS	Curb Cuts	ROCKFORD CONSTRUCTION	9/24/2008	S	208	GARLINGTON STREET	Y
3691723		GREENWOOD	Curb Cuts	BRENT JENNINGS	9/24/2008	S	131	SCOTCH CROSS ROAD	Y
3688283		ANDERSON	Curb Cuts	GEORGE BIKAS	9/23/2008	S	71	CENTERVILLE ROAD	Y
3688023		AIKEN	Curb Cuts	MELVA & STEVEN EVERSON	9/22/2008	S	22	VETERANS RD	Y
3685403		ANDERSON	Curb Cuts	RJB PROPERTIES, LLC	9/22/2008	S	338	GLENWOOD AVE	Y
3685013		ANDERSON	Curb Cuts	DEAN PRICE	9/19/2008	S	34	WHITEHALL ROAD	Y
3684043		ABBEVILLE	Curb Cuts	CHAMPION RESOURCES, LLC	9/19/2008	S	64	TOM YOUNG BRIDGE ROAD	Y
3684793		ABBEVILLE	Curb Cuts	CHAMPION LEGACY RESOURCES, LLC	9/19/2008	S	64	TOM YOUNG BRIDGE ROAD	Y
3685103		EDGEFIELD	Curb Cuts	STEVEN CULPPER	9/19/2008	S	68	KEY ROAD	Y
3684703		ANDERSON	Curb Cuts	CHARLES PHILLIPS	9/19/2008	S	671	MCKAY RD.	Y
3678623		OCCONEE	Curb Cuts	NEAL NIMMONS	9/17/2008	S	442	KATHMALETTE DR	Y
3731013		ANDERSON	Signage of Routes	BRANDON	10/15/2008	S	143	RIVER ROAD/OLD ANDERSON HWY.	Y
3731973		GREENWOOD	Signage of Routes	BONNIE BROWN	10/14/2008	S	140	BRADLEY STREET	Y
3727343		ANDERSON	Signage of Routes	HWY PATROL	10/14/2008	SC	252	SC 252	Y
3729513		EDGEFIELD	Signage of Routes	DONNA LYBRAND	10/14/2008	US	25	HIGHWAY 25 SOUTH	Y
3727823		ANDERSON	Signage of Routes	CHARLES CROW	10/14/2008	US	78	US 78	Y
3728133		AIKEN	Signage of Routes	WILLIAM BELL	10/14/2008	S	327	TWO NOTCH RD	Y
3727843		ANDERSON	Signage of Routes	ANDERSON CITY	10/14/2008	S	331	OLD WILLIAMSTON ROAD	Y
3726223		ANDERSON	Signage of Routes	SHAMBRA	10/13/2008	SC	252	SC 252	Y
3725923		ANDERSON	Signage of Routes	SGT. HENRY STONE	10/13/2008	SC	24	SC 24	Y
3725513		ANDERSON	Signage of Routes	HWY PATROL	10/13/2008	S	71	JACKSON STREET	Y
3725523		ANDERSON	Signage of Routes	HYW PATROL	10/13/2008	I	85	I-85	Y
3725803		ANDERSON	Signage of Routes	SHAMBRA	10/13/2008	US	29	US 29 BUSINESS	Y
3722303		ANDERSON	Signage of Routes	FREDDIE KNOX	10/10/2008	SC	252	SC 252	Y
3722753		ANDERSON	Signage of Routes	JULIE BURTON	10/10/2008	S	294	BROAD STREET	Y
3723733		ABBEVILLE	Signage of Routes	ABBEVILLE 911	10/10/2008	SC	81	SC-81 NORTH	Y
3719413		ABBEVILLE	Signage of Routes	ABBEVILLE 911	10/9/2008	SC	71	SC-71	Y
3727733		ANDERSON	Signage of Routes	HIGHWAY PATROL	10/9/2008	SC	185	SC 185	Y
3719263		ANDERSON	Signage of Routes	HOPE	10/9/2008	S	931	MILL STREET	Y
3715303		ANDERSON	Signage of Routes	HOPE	10/8/2008	S	108	MIDDLETON ROAD	Y
3713223		ANDERSON	Signage of Routes	SYLVIA	10/7/2008	S	61	SALEM CHURCH ROAD	Y
3713573		ANDERSON	Signage of Routes	SYLVIA	10/7/2008	I	85	I-85	Y
3710473		ANDERSON	Signage of Routes	GERALD HANKS	10/6/2008	SC	185	SC 185	Y
3710643		ANDERSON	Signage of Routes	LARRY MORRIS	10/6/2008	S	142	GADSDEN STREET	Y
3712183		ANDERSON	Signage of Routes	BERNIE WILSON	10/6/2008	S	96	WELCOME	Y
3709303		GREENWOOD	Signage of Routes	PATROL DISPATCH (SCSHP)	10/5/2008	S	29	CAMBRIDGE AVENUE	Y
3708233		ANDERSON	Signage of Routes	COUNCILMAN SCOTT	10/3/2008	SC	20	SC-20	Y
3708823		LAURENS	Signage of Routes	JUDY STILES	10/3/2008	S	77	RABUN CHURCH ROAD	Y
3705663		ANDERSON	Signage of Routes	MISTY	10/2/2008	US	76	US 76	Y
3707393		SALUDA	Signage of Routes	SHERIFFS OFFICE	10/2/2008	US	178	BATESBURG HIGHWAY	Y
3705843		ANDERSON	Signage of Routes	DOUG	10/2/2008	S	58	SANDY SPRINGS ROAD	Y
3705493		ANDERSON	Signage of Routes	MISTY	10/2/2008	S	236	MILFORD ROAD	Y
3702373		EDGEFIELD	Signage of Routes	ADA DUNCAN	9/30/2008	S	51	NORTH MARTINTOWN ROAD	Y
3700383		ANDERSON	Signage of Routes	LYNN	9/30/2008	S	49	FLAT ROCK ROAD	Y
3700133		ANDERSON	Signage of Routes	CHARLES ANDERSON	9/30/2008	SC	181	SC 181	Y
3700983		ABBEVILLE	Signage of Routes	MR. JAMES R. COX - DIXIE HIGH SCHOOL	9/30/2008	S	38	MT. LEBANON ROAD	Y
3698523		ABBEVILLE	Signage of Routes	KEVIN SIMPSON	9/29/2008	S	32	OLD CALHOUN FALLS ROAD	Y
3695843		LAURENS	Signage of Routes	GWOOD PATROL	9/28/2008	SC	14	SOUTH CAROLINA HIGHWAY 14	Y
3694573		ANDERSON	Signage of Routes	TOMMY FORREST	9/25/2008	US	76	CLEMSON BLVD.	Y

**Secretary of Transportation Report
September 2008**

10/24/2008

Secretary of Transportation 460 Items Approved

Req.#	Cong Dist	County	Request Type	Requestor	Reported Date	Type	Route	Road Name	Meets Criteria
369181	3	MCCORMICK	Signage of Routes	CHARLES JENNINGS	9/24/2008	US	221	US 221	Y
369262	3	GREENWOOD	Signage of Routes	TERESA MCCARTY	9/24/2008	S	50	FLORIDA AVENUE	Y
369551	3	ANDERSON	Signage of Routes	AVERNELLE	9/22/2008	S	350	MAULDIN STREET	Y
369581	3	ANDERSON	Signage of Routes	AVERNELLE	9/22/2008	S	350	MAULDIN STREET	Y
369369	3	ANDERSON	Signage of Routes	KEITH	9/19/2008	SC	81	SC 81	Y
369803	3	SALUDA	Signage of Routes	SHERIFF'S OFFICE	9/18/2008	S	44	HOLLYWOOD ROAD	Y
369161	3	ANDERSON	Signage of Routes	CINDY	9/18/2008	S	258	HILLHOUSE DRIVE	Y
369264	3	ABBEVILLE	Signage of Routes	ABBEVILLE COUNTY 911 DISPATCH	9/18/2008	S	75	OLD HODGES ROAD	Y
369434	3	MCCORMICK	Signage of Routes	MCCORMICK COUNTY DISPATCH	9/18/2008	S	134	ST. PAUL CHURCH ROAD	Y
369160	3	ANDERSON	Signage of Routes	JACK MCALISTER	9/18/2008	S	166	MARTIN ROAD	Y
369334	3	EDGEFIELD	Signage of Routes	CRAIG CARTER	9/18/2008	S	432	DELAUGHTER DRIVE	Y
367773	3	ANDERSON	Signage of Routes	GERALD HANKS	9/16/2008	SC	185	DUE WEST HWY	Y
367722	3	ANDERSON	Signage of Routes	CINDY	9/16/2008	S	23	OLD DOBBINS BRIDGE ROAD	Y
367762	3	ANDERSON	Signage of Routes	DEBBIE	9/16/2008	S	52	POWDERSVILLE MAIN	Y
367647	3	SALUDA	Signage of Routes	CARROLL DORN	9/16/2008	S	49	FIRETOWER ROAD	Y
367780	3	ABBEVILLE	Signage of Routes	PAUL WITH DAVIS AND FLOYD	9/16/2008	SC	81	SC-81	Y
367832	3	EDGEFIELD	Signage of Routes	KERRY CARTER	9/16/2008	SC	263	PLUM BRANCH ROAD	Y
373203	3	LAURENS	Traffic Signal	CITY OF LAURENS	10/15/2008	US	78	US HIGHWAY 78	Y
372839	3	AIKEN	Traffic Signal	BLYTHEWOOD COMMUNICATIONS	10/7/2008	SC	19	EDGEFIELD HWY	Y
370130	3	LAURENS	Traffic Signal	GREENWOOD PATROL	9/30/2008	SC	58	SOUTH CAROLINA HIGHWAY 56	Y
369616	3	EDGEFIELD	Traffic Signal	ADA DUNCAN	9/26/2008	US	25	HIGHWAY 25 NORTH	Y
369943	3	GREENWOOD	Traffic Signal	SCSP	9/23/2008	US	221	ROUTE 221	Y
369809	3	LAURENS	Traffic Signal	GREENWOOD PATROL	9/23/2008	US	78	US HIGHWAY 78	Y
369879	3	ANDERSON	Traffic Signal	JOHN MARCHBANKS	9/23/2008	SC	81	SC 81 NORTH	Y
369362	3	ANDERSON	Traffic Signal	JACKIE	9/19/2008	US	29	US 29	Y
370133	3	PICKENS	Traffic Signal	EASLEY PD	9/17/2008	S	28	POWDERSVILLE ROAD	Y
369566	3	AIKEN	Traffic Signal	WILLIAM BOOIE	9/16/2008	SC	4	SURREY RACE RD	Y
369849	3	AIKEN	Traffic Signal	WILLIAM BOOIE	9/16/2008	SC	19	WHISKEY ROAD	Y
367898	3	ANDERSON	Traffic Signal	IRWIN BROTMAN	9/16/2008	SC	8	SC 8	Y
367748	3	ANDERSON	Traffic Signal	BILL OWENS	9/16/2008	SC	81	SC 81	Y
369138	3	ANDERSON	Pavement Markings	JAMES KAY	9/24/2008	S	735	EDGEWOOD DRIVE	Y
370856	3	MCCORMICK	Guardrail	MCCORMICK SHERIFFS DEPARTMENT	10/2/2008	SC	28	SC HIGHWAY 28	Y

Secretary of Transportation 460 Items Not Approved

Req.#	Cong Dist	County	Request Type	Requestor	Reported Date	Type	Route	Road Name	Meets Objective	Justification
370120	3	ANDERSON	Curb Cuts	CHARLES JONES	9/30/2008	S	242	BILL MOUCHET ROAD	N	WANTING SECOND DRIVEWAY APRON PAVED. SECOND DRIVE HAS PLASTIC PIPE. CAN NOT PAVE.
369595	3	ANDERSON	Curb Cuts	MARLIN HARRISON	9/26/2008	S	34	WHITEHALL ROAD	N	DRIVEWAY IS ON COUNTY ROAD. TALKED WITH LAND OWNER TOLD HIM TO CALL COUNTY.
366711	3	ANDERSON	Curb Cuts	CAROLYN RAYMOND	9/22/2008	S	318	CARROLL ROAD	N	DRIVEWAY NEEDS PAVED.
371519	3	LAURENS	Signage of Routes	BEVERLY HARDEN	10/7/2008	S	368	PINE STREET	N	REVIEW COMPLETED. VERY LIMITED COLLISIONS EXPERIENCE FOR ANY OF THESE ROADS. ALL SHORT BLOCK ROADS. WE DO NOT NORMALLY INSTALL SPEED LIMIT SIGNS ON SHORT, NON-THROUGH ROUTE. BLOCK-TYPE ROADS WITH MULTIPLE STOP CONDITIONS. SPEED LIMIT SIGNING IS NOT RECOMMENDED.
370469	3	ANDERSON	Signage of Routes	DAVID DUKES	10/1/2008	S	100	LAWSON RD.	N	SPEED STUDY COMPLETE. POSTED 45 85TH PERCENTILE IS 52. NO CHANGE NEEDED TO SPEED LIMIT.
370192	3	ANDERSON	Signage of Routes	GERALD HANKS	9/30/2008	SC	185	SC 185	N	SPEED STUDY COMPLETE. POSTED 55 85TH PERCENTILE WAS 61. NO CHANGES NEEDED TO SPEED LIMIT.
370500	3	MCCORMICK	Signage of Routes	ANGELA MCCORD	9/29/2008	S	281	PANORAMA TRAIL	N	THIS IS A DIRT/GRAVEL ROAD, AND WE DO NOT NORMALLY INSTALL SIGNS ON DIRT ROADS DUE TO LOW SPEEDS, VERY LOW TRAFFIC VOLUMES, AND FREQUENTLY CHANGING CONDITIONS. ALSO, ALMOST ALL DIRT ROADS AND CURVY AND VERY NARROW. AND SIGNING ONE PARTICULAR CURVE WOULD NOT BE APPROPRIATE. IN ADDITION, NO COLLISIONS ON S-281 FROM 2001 THROUGH THE PRESENT (7+ YEARS).

187

**Secretary of Transportation Report
September 2008**

10/24/2008

Secretary of Transportation 460 Items Not Approved

Req.#	Cong Dist	County	Request Type	Requestor	Reported Date	Type	Route	Road Name	Meets Objective	Justification
368816	3	LAURENS	Signage of Routes	DISTRICT 56 TRANSPORTATION	9/23/2008	S	58	BELL STREET	N	MET WITH EDWINA BRIDGES AND ADVISED HER THAT WE DO NOT HAVE A WARNING SIGN FOR SCHOOL BUS ENTERING. SIGHT DISTANCES OK FOR BUSES ENTERING S-58, AND I DID SOME TRIMMING TO HELP ADDITIONALLY. ALSO, WE DISCUSSED ALTERNATIVES, AND SHE IS CONSIDERING NO LTS FOR BUSES ONTO S-58.
368312	3	ANDERSON	Signage of Routes	CHARLIE RICHARDSON	9/18/2008	S	418	CAREY STREET	N	THESE ARE SHORT CITY STREETS WITH A LOW SPEED LIMIT. I SEE NO NEED FOR ADDITIONAL SIGNAGE
369057	3	LAURENS	Signage of Routes		9/17/2008	SC	101	SOUTH CAROLINA HIGHWAY 101	N	CONCUR WITH CONCEPT OF ESTABLISHING A SC 101 TRUCK ROUTE. HOWEVER, MUCH IS NEEDED BEFORE WE CAN PROCEED. THE CROSSING AT S-331 ROPP STREET WILL HAVE TO BE RECONSTRUCTED TO ACCOMMODATE TRUCK TRAVEL. THE RR CROSSING WILL HAVE TO BE UPGRADED WITH GATES AND FLASHERS LIKE AT PRESENT SC 101 RR CROSSING. ALSO, LT LANES PROJECT NEEDED FOR SC 14 AT PRESENT SC 101 INTERSECTION. ADVISING REP SMITH WITH LETTER.
367888	3	ANDERSON	Signage of Routes	RON CARLIDGE	9/17/2008	S	687	MANSE JOLLY RD.	N	NO SIGN NEEDED AT THIS LOCATION IN MY OPINION.
370573	3	LAURENS	Pavement Markings	BILLY STRICKLAND	10/2/2008	S	657		N	FIELD REVIEW COMPLETED. WE CANNOT TERMINATE A CROSSWALK INTO A GRASS SHOULDER OR D-WAY, AND THIS IS ALL THAT IS AVAILABLE AT THIS TIME ACROSS FROM THE STEPS OR D-WAYS TO THE PARKING LOT. IF THE SCHOOL DISTRICT ACCOMPLISHES SOME SIDEWALK WORK, WE MAY BE ABLE TO APPLY A CROSSWALK. HOWEVER, GRADE DIFFERENCES WILL BE A LARGE ISSUE IN PROVIDING AN ADA APPROPRIATE SIDEWALK. NOTE 10% E-MAIL TO RME JONES.
372509	3	GREENWOOD	Guardrail	TONYA SPROUSE	10/13/2008	S	77	GRIFFIN STREET	N	GUARDRAIL NOT WARRANTED. WE WILL BE INSTALLING ADVANCE TURN WARNING SIGNS WITH 10-MPH PLATES. E-MAIL AND SKETCH IN ROUTE TO RME LYBRAND. RESPONSE LETTER TO REQUESTOR IS ON FILE
371968	3	ANDERSON	Guardrail	REP. MIKE GAMBRELL	10/9/2008	SC	185	DUE WEST HWY	N	DOES NOT MEET THE CRITERIA FOR GUARDRAIL INSTALLATION - WANTS PRIVATE PROPERTY PROTECTED.
370561	3	ANDERSON	Guardrail	MISTY	10/2/2008	I	85	I-85	N	MINOR DAMAGE, NO REPAIRS NECESSARY.
368361	3	GREENWOOD	Guardrail	RHETT DOMINICK	9/19/2008	S	131	GOLF COURSE ROAD	Y	FILL HIEGHT GREATER THAN 8 FT., SHOULDERS LESS THAN 3 FT. WIDE. SPEED 35 MPH, AADT = 936 (2007). REQUESTED ACCIDENT STUDY REVEALS NO ACCIDENTS IN PAST THREE YEARS. WILL RANK LOCATION FOR BARRIER INSTALLATION AND ACCOMPLISH AS FUNDS BECOME AVAILABLE. NOTE THAT A GREAT DEAL OF SHOULDER WORK WILL BE NEEDED IN ORDER TO PROPERLY INSTALL BARRIER. RESPONSE LETTER TO REQUESTOR IS ON FILE.

Secretary of Transportation 460 Items Pending

Req.#	Cong Dist	County	Request Type	Requestor	Reported Date	Type	Route	Road Name	Meets Objective	Status
373207	3	MCCORMICK	Curb Cuts	OREN ROBERTSON	10/15/2008	S	87	NEW HOPE ROAD	Y	UNDER INVESTIGATION
373042	3	OCONEE	Curb Cuts	ROBERT JERDE FOR JONATHAN JERDE	10/15/2008	S	183	FRIENDSHIP VALLEY	N	UNDER INVESTIGATION
372803	3	ANDERSON	Curb Cuts	NANCY CHAPMAN	10/14/2008	S	485	ST PAUL RD.		UNDER INVESTIGATION
371865	3	AIKEN	Curb Cuts	SONYA RENEE KEARSE	10/9/2008	S	29	HAMPTON AV NE		UNDER INVESTIGATION
371271	3	PICKENS	Curb Cuts	DELORIS HUEATT	10/7/2008	S	137	LIBERTY HIGHWAY	N	UNDER INVESTIGATION
371052	3	ANDERSON	Curb Cuts	ALANITA MERCK	10/6/2008	S	104	NORRIS RD.		UNDER INVESTIGATION
371071	3	ANDERSON	Curb Cuts	CRAIG MERCK	10/6/2008	S	104	NORRIS RD.		UNDER INVESTIGATION
370578	3	ANDERSON	Curb Cuts	TOMMY HOOD	10/2/2008	S	284	ROSS ROAD		UNDER INVESTIGATION
370341	3	AIKEN	Curb Cuts	ANGELA WIDNER	10/1/2008	S	1001	RESIDENCE DR		UNDER INVESTIGATION
370037	3	ANDERSON	Curb Cuts	STEVE WARDLAW	9/30/2008	S	318	SEIGLAR RD.		UNDER INVESTIGATION
370134	3	ABBEVILLE	Curb Cuts	MILDRAD FARNELL	9/30/2008	S	108	RICE STREET		UNDER INVESTIGATION
369612	3	OCONEE	Curb Cuts	TAMMY PETTY	9/26/2008	S	66	W PINE GROVE RD	Y	UNDER INVESTIGATION

Secretary of Transportation Report September 2008

10/24/2008

Secretary of Transportation 460 Items Pending

Req. #	Cong Dist	County	Request Type	Requestor	Reported Date	Type	Route	Road Name	Meets Objective	Status
3690313		ABBEVILLE	Curb Cuts	MR. GARY BROOKS	9/29/2008	S	195	CALHOUN HILL ROAD	N	UNDER INVESTIGATION
3664223		ANDERSON	Curb Cuts	J.B. COLLINS	9/19/2008	S	159	HARBIN DRIVE		UNDER INVESTIGATION
3731063		OCONEE	Signage of Routes	ANDY MYERS	10/15/2008	SC	24	WEST OAK HIGHWAY		UNDER INVESTIGATION
3732023		AIKEN	Signage of Routes	STEVEN M. BRYANT	10/15/2008	S	122	BULTER AVE		UNDER INVESTIGATION
3730373		OCONEE	Signage of Routes	TIM SHERIFF	10/15/2008	SC	183	SC-183	Y	UNDER INVESTIGATION
3725493		PICKENS	Signage of Routes	SARA SMITH	10/13/2008	S	29	BRUSHY CREEK ROAD		UNDER INVESTIGATION
3726783		AIKEN	Signage of Routes	HIGHWAY PATROL	10/13/2008	S	87	PINE LOG RD		UNDER INVESTIGATION
3717383		ANDERSON	Signage of Routes	PAM DAVIS	10/8/2008	S	496	AGNEW ROAD		UNDER INVESTIGATION
3715613		AIKEN	Signage of Routes	JOHN MARTIN	10/8/2008	S	845	HILLVIEW DR		UNDER INVESTIGATION
3715783		ANDERSON	Signage of Routes	JEFF ELLIS	10/8/2008	S	98	WEBB ROAD		UNDER INVESTIGATION
3714493		ANDERSON	Signage of Routes	JERRY BROWN	10/7/2008	SC	88	SC 88		UNDER INVESTIGATION
3717083		AIKEN	Signage of Routes	HIGHWAY PATROL	10/7/2008	S	1299	ELTON AVE		UNDER INVESTIGATION
3714483		ANDERSON	Signage of Routes	JAMES MARET	10/7/2008	S	117	FAIRPLAY ROAD		UNDER INVESTIGATION
3712843		AIKEN	Signage of Routes	CARRIE @	10/6/2008	S	113	OLD BARNWELL RD		UNDER INVESTIGATION
3715933		AIKEN	Signage of Routes	HIGHWAY PATROL	10/4/2008	S	2302	CADLE CROSSING RD		UNDER INVESTIGATION
3704783		ANDERSON	Signage of Routes	TRINITY UNITED METHODIST CHURCH	10/2/2008	S	838	ANDERSON AVENUE		UNDER INVESTIGATION
3706713		OCONEE	Signage of Routes	SHARON RUNGE	10/2/2008	S	383	FREEDOM DR	Y	UNDER INVESTIGATION
3704423		ANDERSON	Signage of Routes	MIKE SNOW	10/1/2008	S	1090	CRAFT MCGEE FARM ROAD		UNDER INVESTIGATION
3703443		AIKEN	Signage of Routes	TINA --	10/1/2008	S	467	CELESTE AVE		UNDER INVESTIGATION
3700243		OCONEE	Signage of Routes	MICHAEL TAYLOR	9/30/2008	S	435	BROOK		UNDER INVESTIGATION
3697713		ANDERSON	Signage of Routes	ROBERT A. FERGUSON, JR	9/29/2008	US	78	US 78		UNDER INVESTIGATION
3696963		ANDERSON	Signage of Routes	TY GILES	9/29/2008	US	178	LIBERTY HIGHWAY		UNDER INVESTIGATION
3696793		AIKEN	Signage of Routes	COUNCILMAN WILLAR H. HIGHTOWER, JR.	9/26/2008	S	1835	RED OAK DR		UNDER INVESTIGATION
3695943		ANDERSON	Signage of Routes	JACK BROCK	9/26/2008	SC	284	TRAIL ROAD		UNDER INVESTIGATION
3696783		AIKEN	Signage of Routes	SABLE - HIGHWAY PATROL	9/26/2008	S	1466	PARTHURST BEND RD		UNDER INVESTIGATION
3688943		AIKEN	Signage of Routes	SENIOR CITIZEN	9/22/2008	S	201	CUSHMAN DR		UNDER INVESTIGATION
3687053		AIKEN	Signage of Routes	HIGHWAY PATROL DISPATCHER	9/22/2008	S	2178	CUMBER TRAIL RD		UNDER INVESTIGATION
3679803		AIKEN	Signage of Routes	CURTIS SINGLETON	9/17/2008	SC	19	WHISKEY ROAD		UNDER INVESTIGATION
3738033		PICKENS	Traffic Signal	HP	10/15/2008	S	320	PERIMETER ROAD	Y	UNDER INVESTIGATION
3705443		ANDERSON	Traffic Signal	KEN SWEET	10/2/2008	SC	20	SC 20	Y	UNDER INVESTIGATION
3704363		AIKEN	Traffic Signal	UNKNOWN NAME -WOULD NOT LEAVE-ON CELL PH	10/1/2008	SC	118	UNIVERSITY PKWY		UNDER INVESTIGATION
3703963		ANDERSON	Traffic Signal	RON	10/1/2008	SC	153	SC 153	Y	UNDER INVESTIGATION
3703343		ANDERSON	Traffic Signal	RARY NELSON	10/1/2008	SC	86	SC 86	Y	UNDER INVESTIGATION
3716923		ANDERSON	Pavement Markings	ATTORNEY ROBERT P. LUSK	10/8/2008	US	29	US 29		UNDER INVESTIGATION
3709583		ANDERSON	Pavement Markings	MAURICE MCKENZIE, DIRECTOR	10/8/2008	US	78	US 78		UNDER INVESTIGATION
3682083		ANDERSON	Pavement Markings	BRENDA ELLISON	9/18/2008	SC	20	SC 20		UNDER INVESTIGATION

Secretary of Transportation 460 Items Approved

Req. #	Cong Dist	County	Request Type	Requestor	Reported Date	Type	Route	Road Name	Meets Criteria
3731114		SPARTANBURG	Curb Cuts	MARIE BEBEFIELD	10/15/2008	S	60	JOHN DODD ROAD @ CAMPTON, JACKSON MILLS & WELLY	Y
3714184		UNION	Curb Cuts	HERBERT BECKNELL	10/7/2008	S	4		Y
3705824		SPARTANBURG	Curb Cuts	NICOLE FITCH	10/2/2008	S	55	PEACHTREE ROAD @ FINGERVILLE & LAKE BOWEN	Y
3705834		SPARTANBURG	Curb Cuts	MRS STEADMAN	10/2/2008	S	55	PEACHTREE ROAD @ FINGERVILLE & LAKE BOWEN	Y
3703714		SPARTANBURG	Curb Cuts	FRANKLIN MCDOWELL	10/1/2008	S	55	PEACHTREE ROAD @ BOILING SPRINGS & CAMPOBELLO	Y
3703734		SPARTANBURG	Curb Cuts	ALLEN MILLER	10/1/2008	S	55	PEACHTREE ROAD @ BOILING SPRINGS & CAMPOBELLO	Y
3691804		UNION	Curb Cuts	BEN IVEY	9/24/2008	S	43	BROWN'S CREEK CHURCH ROAD	Y
3691094		SPARTANBURG	Curb Cuts	KAREY MILLER	9/24/2008	S	251	JOLLEY ROAD @ COOLEY SPRINGS	Y
3691514		SPARTANBURG	Curb Cuts	WILLIAM P. HOPE	9/24/2008	S	134	HOPE ROAD	Y
3682704		UNION	Curb Cuts	JAMAIN SAVAGE	9/18/2008	S	35	SANTUC DRIVE	Y
3732444		GREENVILLE	Signage of Routes	JOHN	10/15/2008	S	501	ROSEWOOD WAY	Y
3727584		SPARTANBURG	Signage of Routes	ROADS AND BRIDGES	10/14/2008	S	391	SHILOH CHURCH ROAD @ PAULINE	Y
3726324		GREENVILLE	Signage of Routes	HIGHWAY PATROL	10/13/2008	I	85	I-85 SB	Y
3724964		SPARTANBURG	Signage of Routes	HWY PATROL	10/13/2008	S	56	OLD FURNACE ROAD @ BOILING SPRINGS, CAMPTON, & Y	
3724954		SPARTANBURG	Signage of Routes	HWY PATROL	10/13/2008	S	108	GOLDMINE ROAD	Y
3725374		SPARTANBURG	Signage of Routes	HWY PATROL	10/11/2008	S	88	CAROLINA COUNTRY CLUB ROAD	Y
3718934		SPARTANBURG	Signage of Routes	HWY PATROL	10/9/2008	S	1034	FOSTER MILL CIRCLE @ PAULINE	Y
3713134		GREENVILLE	Signage of Routes	LISA DEYOUNG	10/7/2008	S	140	KELLER ROAD	Y
3711924		SPARTANBURG	Signage of Routes	PAUL RICARDI	10/6/2008	S	510	BROCK STREET @ INMAN	Y
3709904		SPARTANBURG	Signage of Routes	HWY PATROL	10/6/2008	S	219	CAMPGROUND ROAD	Y
3712304		GREENVILLE	Signage of Routes	HIGHWAY PATROL	10/6/2008	US	25	US 25	Y
3711644		SPARTANBURG	Signage of Routes	HWY PATROL	10/6/2008	S	64	ANDERSON MILL ROAD	Y
3713884		SPARTANBURG	Signage of Routes	911 COMMUNICATION	10/6/2008	S	538	FERNWOOD GLENDALE ROAD	Y
3708944		GREENVILLE	Signage of Routes	LISA	10/2/2008	S	140	KELLER ROAD	Y
3705204		SPARTANBURG	Signage of Routes	HWY PATROL	10/2/2008	S	817	CHERRY HILL ROAD	Y
3705394		SPARTANBURG	Signage of Routes	911 COMMUNICATIONS	10/2/2008	SC	295	SOUTHPORT RD.	Y
3701954		GREENVILLE	Signage of Routes	LISA JULES	9/30/2008	US	385	US 385 SPUR	Y
3700804		SPARTANBURG	Signage of Routes	CITY OF WOODRUFF	9/30/2008	S	554	EDWARDS ROAD @ WOODRUFF	Y
3700604		GREENVILLE	Signage of Routes	PATROL	9/30/2008	I	85	I-85 SB	Y

Secretary of Transportation Report
September 2008

10/24/2008

Secretary of Transportation 460 Items Approved

Req.#	Cong Dist	County	Request Type	Requestor	Reported Date	Type	Route	Road Name	Meets Criteria
370062	4	GREENVILLE	Signage of Routes	PATROL	9/30/2008	US	123	US 123	Y
369854	4	SPARTANBURG	Signage of Routes	HWY PATROL	9/29/2008	S	57	OLD CONVERSE ROAD @ CONVERSE	Y
369860	4	SPARTANBURG	Signage of Routes	HWY PATROL	9/29/2008	I	85	INTERSTATE 85 - SOUTH BOUND	Y
369863	4	SPARTANBURG	Signage of Routes	HWY PATROL	9/29/2008	S	31	CANNONS CAMPGROUND ROAD	Y
369704	4	UNION	Signage of Routes	911	9/29/2008	S	34	DEERHAVEN ROAD	Y
369994	4	SPARTANBURG	Signage of Routes	HWY PATROL	9/29/2008	SC	292	SC-292	Y
369690	4	UNION	Signage of Routes	911	9/27/2008	US	176	WHITMIRE HIGHWAY	Y
369685	4	GREENVILLE	Signage of Routes	STACY @ HIGHWAY PATROL	9/26/2008	I	85	I-85 SB	Y
369672	4	SPARTANBURG	Signage of Routes	MISSY BRIGHT	9/26/2008	SC	80	SC-80	Y
369654	4	GREENVILLE	Signage of Routes	BARBARA BLAIR	9/26/2008	SC	414	BATE CROSSING	Y
369605	4	SPARTANBURG	Signage of Routes	SC HWY. PATROL	9/26/2008	S	191	BRYANT ROAD @ WHITNEY	Y
369385	4	GREENVILLE	Signage of Routes	FRED SWANSON	9/25/2008	S	508	PATTERSON ST.	Y
369496	4	GREENVILLE	Signage of Routes	STACEY - HIGHWAY PATROL	9/25/2008	S	221	CONESTEE RD	Y
369306	4	SPARTANBURG	Signage of Routes	HWY PATROL	9/25/2008	S	569	SUNNY ACRES ROAD @ PACOLET	Y
369116	4	SPARTANBURG	Signage of Routes	BUSTER LAWSON	9/24/2008	SC	92	PARKER ROAD	Y
368760	4	SPARTANBURG	Signage of Routes	DEP MEYER	9/22/2008	US	221	CHESNEE HWY	Y
368612	4	SPARTANBURG	Signage of Routes	HWY PATROL	9/22/2008	SC	11	HIGHWAY 11 @ CAMPOBELLO, CHESNEE & INMAN	Y
368613	4	SPARTANBURG	Signage of Routes	HWY PATROL	9/22/2008	SC	11	HIGHWAY 11 @ CAMPOBELLO, CHESNEE & INMAN	Y
368443	4	SPARTANBURG	Signage of Routes	CECIL	9/19/2008	S	88	CAROLINA COUNTRY CLUB ROAD	Y
368347	4	SPARTANBURG	Signage of Routes	LATRISHA JOHNSON	9/18/2008	S	187	FAIRFIELD ROAD @ CHESNEE	Y
368236	4	GREENVILLE	Signage of Routes	JOHN HALL MEMBER OF WOODSIDE BAPTIST CH.	9/18/2008	S	848	4TH ST. WOODSIDE	Y
368284	4	GREENVILLE	Signage of Routes	SGT. HUBBER	9/18/2008	SC	14	SC 14	Y
368078	4	SPARTANBURG	Signage of Routes	HWY PATROL	9/17/2008	S	82	GREEN POND ROAD @ WOODRUFF	Y
367835	4	SPARTANBURG	Signage of Routes	HWY PATROL	9/16/2008	S	802	CHICKEN FOOT CREEK ROAD	Y
367728	4	GREENVILLE	Signage of Routes	HIGHWAY PATROL	9/16/2008	S	584	ALEXANDER RD.	Y
373152	4	GREENVILLE	Traffic Signal	HP	10/13/2008	US	25	AUGUSTA	Y
373147	4	GREENVILLE	Traffic Signal	HP	10/10/2008	S	94	EAST NORTH ST	Y
373146	4	GREENVILLE	Traffic Signal	HP	10/10/2008	SC	148	WOODRUFF RD	Y
373139	4	GREENVILLE	Traffic Signal	HP	10/8/2008	SC	14	SC-14	Y
373142	4	GREENVILLE	Traffic Signal	HP	10/8/2008	US	25	AUGUSTA	Y
373145	4	GREENVILLE	Traffic Signal	HP	10/8/2008	S	492	PELHAM	Y
373134	4	SPARTANBURG	Traffic Signal	HP	10/7/2008	SC	58	ASHEVILLE HIGHWAY @ SPTBG	Y
373135	4	GREENVILLE	Traffic Signal	TR PD	10/7/2008	US	25	US 25	Y
371165	4	SPARTANBURG	Traffic Signal	RUTH LOSLIN	10/6/2008	S	79	VALLEY FALLS ROAD @ SPTBG & VALLEY FALLS	Y
370983	4	SPARTANBURG	Traffic Signal	HWY PATROL	10/6/2008	S	525	FAIRFOREST ROAD @ FAIRFOREST	Y
370984	4	SPARTANBURG	Traffic Signal	HWY PATROL	10/6/2008	S	2	HOWARD STREET @ UNA	Y
370986	4	SPARTANBURG	Traffic Signal	HWY PATROL	10/6/2008	S	40	NEW CUT ROAD @ SIGSBEE	Y
370979	4	SPARTANBURG	Traffic Signal	HWY PATROL	10/6/2008	S	40	NEW CUT ROAD @ SIGSBEE	Y
372036	4	GREENVILLE	Traffic Signal	HP	10/6/2008	US	278	US 278	Y
371393	4	SPARTANBURG	Traffic Signal	HWY PATROL	10/6/2008	US	221	US-221	Y
371705	4	GREENVILLE	Traffic Signal	HP	10/3/2008	US	25	US 25	Y
370812	4	SPARTANBURG	Traffic Signal	HWY PATROL	10/3/2008	US	178	HOWARD AVE @ LANDRUM	Y
370530	4	SPARTANBURG	Traffic Signal	RICHARD DILLARD	10/2/2008	S	41	BLACKSTOCK ROAD (N) FAIRFOREST & (S) SPTBG	Y
371700	4	GREENVILLE	Traffic Signal	NO INFO	10/2/2008	SC	148	WOODRUFF RD	Y
371696	4	GREENVILLE	Traffic Signal	HP	10/2/2008	US	123	US 123	Y
371698	4	GREENVILLE	Traffic Signal	HP	10/2/2008	SC	14	SC-14	Y
371411	4	GREENVILLE	Traffic Signal	HP	10/2/2008	US	25	US 25	Y
371408	4	GREENVILLE	Traffic Signal	FIRE DEPT	10/1/2008	SC	183	SC-183	Y
370423	4	SPARTANBURG	Traffic Signal	HWY PATROL	10/1/2008	S	42	RAINBOW LAKE ROAD @ BOILING SPRINGS	Y
370425	4	SPARTANBURG	Traffic Signal	HWY PATROL	10/1/2008	SC	58	ASHEVILLE HIGHWAY @ SPTBG	Y
370891	4	GREENVILLE	Traffic Signal	NO INFO	9/30/2008	S	94	EAST NORTH ST	Y
370893	4	GREENVILLE	Traffic Signal	HP	9/30/2008	S	104	W PARKER RD	Y
370897	4	GREENVILLE	Traffic Signal	HP	9/30/2008	US	25	US 25	Y
370883	4	SPARTANBURG	Traffic Signal	HP	9/29/2008	SC	290	SC-290	Y
370886	4	SPARTANBURG	Traffic Signal	HP	9/29/2008	US	29	US-29	Y
369618	4	SPARTANBURG	Traffic Signal	DANIEL HALBERT	9/26/2008	S	525	FAIRFOREST ROAD @ FAIRFOREST	Y
370142	4	SPARTANBURG	Traffic Signal	HP	9/25/2008	US	29	GREENVILLE HWY.	Y
370876	4	GREENVILLE	Traffic Signal	HP	9/25/2008	US	29	WADE HAMPTON BLVD.	Y
370128	4	SPARTANBURG	Traffic Signal	HP	9/17/2008	S	525	FAIRFOREST ROAD @ FAIRFOREST	Y
370129	4	GREENVILLE	Traffic Signal	SHERIFF'S OFFICE	9/17/2008	S	13	OLD BUNCOMBE RD.	Y
370131	4	GREENVILLE	Traffic Signal	HP	9/17/2008	SC	148	WOODRUFF RD	Y
369659	4	GREENVILLE	Traffic Signal	HP	9/16/2008	US	29	MILLS AVE	Y
373431	4	GREENVILLE	Guardrail	JAMIE FARRELL	10/15/2008	US	25	US-25N	Y
371876	4	GREENVILLE	Guardrail	BRIDGET - HIGHWAY PATROL	10/9/2008	I	385	I-385	Y
371860	4	GREENVILLE	Guardrail	HIGHWAY PATROL	10/9/2008	I	385	I-385	Y
371353	4	GREENVILLE	Guardrail	CITIZEN	10/7/2008	SC	20	PIEDMONT HWY	Y
370887	4	GREENVILLE	Guardrail	HIGHWAY PATROL	10/2/2008	S	326	DUNHAM BRIDGE RD.	Y

Secretary of Transportation Report September 2008

10/24/2008

Secretary of Transportation 460 Items Pending

Req.#	Cong Dist	County	Request Type	Requestor	Reported Date	Type	Route	Road Name	Meets Objective	Status
3725064		GREENVILLE	Curb Cuts	LUTHER REECE	10/13/2008	S	114	PLEASANT HILLS RD	Y	UNDER INVESTIGATION
3721854		GREENVILLE	Curb Cuts	HELEN TURNER	10/12/2008	S	538	CHESTNUT RIDGE RD		UNDER INVESTIGATION
3685584		GREENVILLE	Curb Cuts	ERROL & LAUTRICE STROUD	9/22/2008	S	160	HOWARD ROAD		UNDER INVESTIGATION
3730754		SPARTANBURG	Signage of Routes	HWY PATROL	10/15/2008	SC	9	SC-9	Y	UNDER INVESTIGATION
3727604		SPARTANBURG	Signage of Routes	CINDY MARTIN	10/14/2008	S	92	MOUNT LEBANON ROAD @ PAULINE	Y	UNDER INVESTIGATION
3724174		GREENVILLE	Signage of Routes	GERALD HUSKAMP	10/13/2008	S	347	HUDSON RD.		UNDER INVESTIGATION
3724244		SPARTANBURG	Signage of Routes	HWY PATROL	10/13/2008	US	221	US-221	Y	UNDER INVESTIGATION
3715504		GREENVILLE	Signage of Routes	MR. MATGAR	10/8/2008	S	1028	S-1028		UNDER INVESTIGATION
3715874		GREENVILLE	Signage of Routes	DR. CHUCK MORTON	10/8/2008	US	25	US 25 WHITEHORSE RD		UNDER INVESTIGATION
3720284		SPARTANBURG	Signage of Routes	HWY PATROL	10/7/2008	SC	56	SC-56	Y	UNDER INVESTIGATION
3711714		SPARTANBURG	Signage of Routes	BETTY JONES	10/6/2008	S	851	OLD CANNAN EXTN		UNDER INVESTIGATION
3700264		GREENVILLE	Signage of Routes	SHERYL PITTMAN	9/30/2008	S	343	SAM LANGLEY RD.		UNDER INVESTIGATION
3689494		GREENVILLE	Signage of Routes	HEATHER NICKELS	9/23/2008	S	590	DUBLIN RD		UNDER INVESTIGATION
3687134		SPARTANBURG	Signage of Routes	DEPUTY FOSTER	9/22/2008	S	590	OLD GEORGIA ROAD @ MOORE & ROEBUCK		UNDER INVESTIGATION
3686784		SPARTANBURG	Signage of Routes	CYNTHIA MARTIN	9/22/2008	S	92	MOUNT LEBANON ROAD @ PAULINE	Y	UNDER INVESTIGATION
3685634		GREENVILLE	Signage of Routes	DANIEL PIERCE	9/22/2008	S	97	RIVER FALLS RD.		UNDER INVESTIGATION
3737974		GREENVILLE	Traffic Signal	NO INFO	10/14/2008	SC	146	SC 146	Y	UNDER INVESTIGATION
3738004		GREENVILLE	Traffic Signal	HP	10/14/2008	US	25	US 25	Y	UNDER INVESTIGATION
3738024		SPARTANBURG	Traffic Signal	HP	10/14/2008	SC	9	SC-9	Y	UNDER INVESTIGATION
3719834		SPARTANBURG	Traffic Signal	HWY PATROL	10/9/2008	S	442	WILIS RD	Y	UNDER INVESTIGATION
3706244		GREENVILLE	Traffic Signal	JERRY STOKES	10/2/2008	S	540	SUBER RD		UNDER INVESTIGATION
3706414		SPARTANBURG	Pavement Markings	SEAN GIOVANNETTI	10/2/2008	SC	9	BOLING SPRINGS ROAD		UNDER INVESTIGATION
3702214		GREENVILLE	Pavement Markings	ROBERT GANTT	9/30/2008	S	593	BEREA DRIVE		UNDER INVESTIGATION
3702154		GREENVILLE	Pavement Markings	ROBERT GANTT	9/30/2008	SC	253	BLUE RIDGE DR.		UNDER INVESTIGATION
3687184		GREENVILLE	Pavement Markings	JANET ROSS	9/22/2008	S	94	EAST NORTH ST		UNDER INVESTIGATION
3687534		SPARTANBURG	Pavement Markings	HARRIET	9/22/2008	SC	56	UNION STREET @ SPTBG	Y	UNDER INVESTIGATION
3700574		GREENVILLE	Guardrail	PATROL	9/30/2008	US	29	MILLS AVE		UNDER INVESTIGATION
3688594		GREENVILLE	Guardrail	LARRY MOORE	9/23/2008	S	496	2ND AVE JUDSON		UNDER INVESTIGATION

Secretary of Transportation 460 Items Approved

Req.#	Cong Dist	County	Request Type	Requestor	Reported Date	Type	Route	Road Name	Meets Criteria
3730475		CHESTER	Curb Cuts	MARY BENNETT	10/15/2008	S	294	FERNWOOD DRIVE	Y
3730625		CHESTER	Curb Cuts	SHANNON ROBINSON	10/15/2008	S	77	HIGHTOWER ROAD	Y
3730365		YORK	Curb Cuts	SHANNON MONTOYA	10/15/2008	S	181	SHERER	Y
3729565		YORK	Curb Cuts	LEWIS BAKER	10/14/2008	S	347	GORDON	Y
3725755		DARLINGTON	Curb Cuts	ANTHONY HUBBARD	10/13/2008	S	884	JACKS BRANCH ROAD	Y
3721965		DARLINGTON	Curb Cuts	DELORES PRIVETTE	10/10/2008	S	681	GREEN STREET RD	Y
3719895		MARLBORO	Curb Cuts	LARRY FREEZE	10/9/2008	S	298	AYERS ROAD	Y
3715545		CHESTERFIELD	Curb Cuts	JOSEPH STROUD	10/8/2008	S	143	OLD RIDGE / ELMO MCFARLAND ROAD	Y
3716585		KERSHAW	Curb Cuts	DARRYL CORBITT	10/8/2008	S	834	TOOKIE DOO LN	Y
3713285		DARLINGTON	Curb Cuts	PROTAY LLC (RPM)	10/7/2008	S	408	PALMETTO RD	Y
3714315		DARLINGTON	Curb Cuts	TOM KOLIAS	10/7/2008	S	19	HOFFMEYER ROAD	Y
3728485		DILLON	Curb Cuts	STEVE MCDANIEL	10/6/2008	S	160	LEITNER ST. EXT.	Y
3712075		KERSHAW	Curb Cuts	GEORGE RHYNER	10/6/2008	S	700	ESKIE DIXON ROAD	Y
3712105		KERSHAW	Curb Cuts	TOM G. BROWNFIELD II	10/6/2008	S	22	ANTOCH ROAD	Y
3713245		DILLON	Curb Cuts	LONNIE DANIELS	10/6/2008	S	61	OAKLAND RD.	Y
3706135		CHESTER	Curb Cuts	TIM YANOTTI	10/2/2008	S	29	ARMENIA ROAD	Y
3702975		LANCASTER	Curb Cuts	JAMES WEST	10/1/2008	S	303	DIXIE SCHOOL ROAD	Y
3701665		MARLBORO	Curb Cuts	EMMA WILKES	9/30/2008	S	457	SALEM FORK ROAD	Y
3699375		YORK	Curb Cuts	JOHN BROOM	9/29/2008	S	511	EVERGREEN	Y
3695515		DARLINGTON	Curb Cuts	PRENTICE SQUIRE	9/26/2008	S	48	SYRACUSE COMMUNITY ROAD	Y
3696285		LANCASTER	Curb Cuts	DEBORAH HORNE	9/26/2008	S	204	DUCKWOOD DRIVE	Y
3693065		CHESTER	Curb Cuts	JANICE MCKELLAR	9/25/2008	S	54	M. PLEASANT CHURCH ROAD	Y
3694035		LANCASTER	Curb Cuts	RON DZUK	9/25/2008	S	29	RIVERSIDE ROAD	Y
3691045		NEWBERRY	Curb Cuts	BOYCE WHITAKER	9/24/2008	S	340	HOLLANDS LANDING ROAD	Y
3692545		YORK	Curb Cuts	TRAVIS WHITE	9/24/2008	S	1322	PENDERGRASS	Y
3691175		DARLINGTON	Curb Cuts	JANICE EUTEN	9/24/2008	S	1054	KNIGHT ST	Y
3688955		CHEROKEE	Curb Cuts	SUE MCDANIEL	9/23/2008	S	199	GOLDMINE ROAD	Y
3689695		KERSHAW	Curb Cuts	TOMMY L. DOUGLAS	9/23/2008	S	348	CHESTNUT RD. (US 1 & S-349)	Y
3689605		KERSHAW	Curb Cuts	RUBY MAY LAWHORN	9/23/2008	S	489	CHERAW ROAD	Y
3686645		YORK	Curb Cuts	EILEEN HUFF	9/22/2008	S	158	WHITES ROAD - FORT MILL	Y
3685945		FLORENCE	Curb Cuts	TRAVIS COX	9/22/2008	S	343	IRBY STREET N	Y
3685475		CHEROKEE	Curb Cuts	SANDRA MONTGOMERY	9/22/2008	S	168	BUFORD STREET	Y
3685415		KERSHAW	Curb Cuts	KEVIN BLACKMON	9/22/2008	S	494	CATAWBA RD.	Y
3686285		CHESTERFIELD	Curb Cuts	WILL KELLEHAN	9/22/2008	S	346	LAKE ROBINSON ROAD	Y
3683305		SUMTER	Curb Cuts	SARAH JONES	9/19/2008	S	518	GEDDINGS RD.	Y
3684585		YORK	Curb Cuts	SHAWN HELDA	9/19/2008	S	98	GOLD HILL	Y

**Secretary of Transportation Report
September 2008**

10/24/2008

Secretary of Transportation 460 Items Approved

Req.#	Cond Dist	County	Request Type	Requestor	Reported Date	Type	Route	Road Name	Meets Criteria
368262	5	CHEROKEE	Curb Cuts	KELLY REYNOLDS	9/18/2008	S	197	BEAVERHILL ROAD	Y
368261	5	FAIRFIELD	Curb Cuts	RANDY ROBERTS - MB KAHN	9/18/2008	S	233	COOK ROAD	Y
368145	5	DARLINGTON	Curb Cuts	DON ANDERSON	9/18/2008	S	408	MEANDER ROAD	Y
368419	5	DILLON	Curb Cuts	DEAN SMALL	9/18/2008	S	74	OLD MULLINS RD	Y
367874	5	LANCASTER	Curb Cuts	SPENCER BRIGGS	9/17/2008	S	83	TABERNACLE ROAD	Y
367955	5	CHEROKEE	Curb Cuts	LASHANDA BESS	9/17/2008	S	188	BUFORD STREET	Y
367820	5	YORK	Curb Cuts	GARETH WILLIAMS	9/16/2008	S	47	TIRZAH ROAD	Y
367730	5	CHESTERFIELD	Curb Cuts	DAVID NAGEL	9/16/2008	S	113	MIDWAY ROAD	Y
372676	5	LANCASTER	Signage of Routes	HIGHWAY PATROL	10/14/2008	S	71	DOC GARRIS ROAD	Y
372982	5	LANCASTER	Signage of Routes	HIGHWAY PATROL	10/14/2008	S	360	WOODSIDE LANE	Y
372748	5	CHESTERFIELD	Signage of Routes	E-911	10/13/2008	S	43	AIRPORT ROAD	Y
372522	5	YORK	Signage of Routes	REP HERB KIRSH	10/13/2008	S	1474	SMITH ROAD - YORK	Y
372548	5	KERSHAW	Signage of Routes	SARAH NUCKLES	10/13/2008	SC	34	BISHOPVILLE HWY. (CAMDEN)	Y
372336	5	SUMTER	Signage of Routes	UNKNOWN CITIZEN	10/12/2008	S	622	KINGSBURY DR.	Y
372437	5	YORK	Signage of Routes	YC SHERIFF DEPT	10/12/2008	S	1086	BARRETT	Y
372360	5	LANCASTER	Signage of Routes	SHERIFF'S DEPT	10/12/2008	S	51	CAMP CREEK ROAD	Y
372352	5	LANCASTER	Signage of Routes	SHERIFF'S DEPT	10/11/2008	S	179	ROBERT H. KIRK ROAD	Y
372392	5	CHESTERFIELD	Signage of Routes	HWY PATROL	10/11/2008	S	558	LENSON MANGUM STREET	Y
372179	5	YORK	Signage of Routes	OFFICER WILLIAMS	10/10/2008	S	1086	BARRETT	Y
372356	5	NEWBERRY	Signage of Routes	NEWBERRY SHERIFF OFFICE	10/10/2008	SC	121	SC 121	Y
372008	5	YORK	Signage of Routes	SHIANNE	10/9/2008	S	116	MADISON	Y
372016	5	CHESTERFIELD	Signage of Routes	PAGELAND POLICE DEPT	10/9/2008	S	440	ROLLINGS ROAD	Y
371950	5	CHESTERFIELD	Signage of Routes	HIGHWAY PATROL	10/9/2008	S	118	MAYNARD STREET	Y
372033	5	YORK	Signage of Routes	CATHY MARCANO	10/9/2008	S	31	NEELY STORE ROAD	Y
371818	5	YORK	Signage of Routes	DID NOT LEAVE NAME	10/8/2008	S	102	FALLS	Y
371813	5	YORK	Signage of Routes	DAVID	10/7/2008	US	321	US 321	Y
370995	5	DARLINGTON	Signage of Routes	PATROL	10/6/2008	S	119	ANTIOCH ROAD	Y
371237	5	LEE	Signage of Routes	CENTRAL DISPATCH	10/6/2008	US	15	US - 15 (SUMTER TO HARTSVILLE)	Y
371063	5	DARLINGTON	Signage of Routes	CITY OF HARTSVILLE	10/6/2008	S	102	FOURTEENTH ST	Y
371002	5	LANCASTER	Signage of Routes	SHERIFF'S DEPT.	10/5/2008	S	741	FAIRWAY DRIVE	Y
370967	5	LEE	Signage of Routes	CENTRAL DISPATCH	10/5/2008	S	343	LINDA LANE	Y
371019	5	YORK	Signage of Routes	SC HIGHWAY PATROL	10/4/2008	S	961	PENNINGTON	Y
371037	5	NEWBERRY	Signage of Routes	SHERIFF DEPARTMENT	10/4/2008	SC	34	SC-34	Y
370747	5	LANCASTER	Signage of Routes	HIGHWAY PATROL	10/3/2008	S	221	FLOYD ROAD	Y
370770	5	YORK	Signage of Routes	OFFICER WILLIAMS	10/3/2008	S	1104	BRANDON	Y
370824	5	DARLINGTON	Signage of Routes	ROADS & BRIDGES	10/3/2008	S	68	LAWSON ROAD	Y
370898	5	NEWBERRY	Signage of Routes	CAROLYN HANEY	10/3/2008	S	340	HOLLANDS LANDING ROAD	Y
370836	5	YORK	Signage of Routes	GEORGE KNOX	10/3/2008	S	64	GLENN ROAD - CLOVER	Y
370740	5	CHESTERFIELD	Signage of Routes	MARTHA BUTLER	10/3/2008	S	134	ARRANT ST.	Y
370852	5	NEWBERRY	Signage of Routes	SHERIFF DEPARTMENT	10/2/2008	S	68	GLENN STREET EXT.	Y
370868	5	YORK	Signage of Routes	TODD DAVIS	10/2/2008	S	23	BEERSHEBA	Y
370864	5	YORK	Signage of Routes	TODD DAVIS	10/2/2008	S	508	HENRY KNOB	Y
370111	5	YORK	Signage of Routes	MELVIN BALL	9/30/2008	S	1221	RIDGEWOOD	Y
370224	5	CHESTER	Signage of Routes	WYLLIE WOOD	9/30/2008	S	34	STARINES ROAD	Y
369786	5	DILLON	Signage of Routes	CENTRAL	9/29/2008	US	601	US RTE 501	Y
369812	5	CHESTERFIELD	Signage of Routes	E-911	9/29/2008	S	338	T.B. WATTS ROAD	Y
369993	5	NEWBERRY	Signage of Routes	SHERIFF DEPARTMENT	9/29/2008	S	31	DRAYTON STREET	Y
369881	5	FLORENCE	Signage of Routes	DONNA O'NEAL	9/29/2008	SC	327	WILLISTON ROAD	Y
370376	5	NEWBERRY	Signage of Routes	RAY ELLISON	9/29/2008	S	645	OLD AIR PORT RD.	Y
369695	5	LANCASTER	Signage of Routes	SHERIFF'S DEPT	9/27/2008	US	621	KERSHAW CAMDEN HIGHWAY	Y
369684	5	CHESTER	Signage of Routes	911	9/26/2008	S	19		Y
369517	5	DARLINGTON	Signage of Routes	PATROL	9/26/2008	S	28	INDIAN BRANCH ROAD	Y
368586	5	YORK	Signage of Routes	DENISE	9/26/2008	S	506	HENRY KNOB	Y
369511	5	DARLINGTON	Signage of Routes	HWY PATROL DEPARTEMENT	9/26/2008	S	28	INDIAN BRANCH ROAD	Y
369689	5	YORK	Signage of Routes	DEPUTY DAVIDSON OF YORK COUNTY SHERIFFS	9/25/2008	S	40	RAMAH CHURCH ROAD - YORK	Y
369361	5	LANCASTER	Signage of Routes	MS. SPILMAN	9/25/2008	S	206	CASKEY ROAD	Y
369007	5	LANCASTER	Signage of Routes	SHERIFF DEPARTMENT	9/23/2008	S	86	MINING ROAD	Y
368634	5	YORK	Signage of Routes	CITY OF ROCK HILL	9/22/2008	S	297	LOCUST	Y
368724	5	SUMTER	Signage of Routes	EDDIE NEWMAN	9/22/2008	SC	441	PATRIOT PARKWAY	Y
369807	5	DILLON	Signage of Routes	CENTRAL	9/21/2008	S	121	ATKINSON ST.	Y
368582	5	FAIRFIELD	Signage of Routes	ELLEN MOORE/CENTRAL DISPATCH	9/20/2008	S	20	CAMP WELFARE ROAD	Y
368567	5	FAIRFIELD	Signage of Routes	ELLEN MOORE/CENTRAL DISPATCH	9/20/2008	S			Y
368548	5	NEWBERRY	Signage of Routes	SHERIFF DEPT	9/19/2008	S	608	FOREST HILL	Y
369509	5	YORK	Signage of Routes	CORPORAL MILLHOUSE	9/19/2008	S	54	PARAHAM	Y
368113	5	SUMTER	Signage of Routes	HIGHWAY PATROL DISPATCH	9/18/2008	S	539	CANE SAVANNAH RD.	Y
368159	5	DARLINGTON	Signage of Routes	SIGNEY FARMER	9/18/2008	S	49	EBENEZER ROAD	Y
367334	5	DARLINGTON	Signage of Routes	JEAN	9/17/2008	S	358	WEST W. ST. PAUL ROAD	Y
368090	5	YORK	Signage of Routes	MICHAEL JOHNSON	9/17/2008	S	312	WEST HILL	Y

**Secretary of Transportation Report
September 2008**

10/24/2008

Secretary of Transportation 460 Items Approved

Req.#	Cong Dist	County	Request Type	Requestor	Reported Date	Type	Route	Road Name	Meets Criteria
368093	5	YORK	Signage of Routes	SUSAN	9/17/2008	S	35	HORD	Y
367834	5	YORK	Signage of Routes	BRIAN CHAMBERS	9/16/2008	S	540	GREEN	Y
373751	5	DARLINGTON	Signage of Routes	MELINDA OSBOURNE	9/16/2008	S	704	BRANTLEY DRIVE	Y
367827	5	YORK	Signage of Routes	DEBRA WRIGHT	9/16/2008	S	845	FARRIS	Y
373429	5	YORK	Traffic Signal	HWY. PATROL	10/15/2008	I	77	77	Y
373163	5	YORK	Traffic Signal	MITZI	10/15/2008	SC	160	TOM HALL ST	Y
372737	5	YORK	Traffic Signal	SC HIGHWAY PATROL	10/14/2008	SC	49	SC 49	Y
372351	5	FAIRFIELD	Traffic Signal	WINNSBORO PUBLIC SAFETY/ A. THOMAS/OT	10/10/2008	US	321	US 321 BY-PASS	Y
371880	5	YORK	Traffic Signal	VERLIE	10/9/2008	SC	49	SC 49	Y
371877	5	YORK	Traffic Signal	JOE POWER	10/9/2008	SC	49	SC 49	Y
374252	5	DARLINGTON	Traffic Signal	JAMES H. LUCAS	10/9/2008	SC	151		Y
370510	5	LANCASTER	Traffic Signal	SUSAN MCQUIRE	10/2/2008	US	521	CHARLOTTE HIGHWAY	Y
371033	5	KERSHAW	Traffic Signal	SHERRY CLARK	10/1/2008	US	521	BROAD ST. (CAMDEN)	Y
369770	5	NEWBERRY	Traffic Signal	SHERIFF OFFICE	9/28/2008	US	76	WILSON ROAD	Y
369644	5	YORK	Traffic Signal	KAREN	9/26/2008	I	77	77	Y
369176	5	LANCASTER	Traffic Signal	CITY POLICE DEPARTMENT	9/24/2008	US	521	CHARLOTTE HIGHWAY	Y
369110	5	DARLINGTON	Traffic Signal	PATROL	9/24/2008	S	10	EAST E HOME AVENUE	Y
371219	5	DILLON	Traffic Signal	SCHP	9/23/2008	US	301	HWY 301 NORTH	Y
369091	5	CHESTERFIELD	Traffic Signal	KENT WAGNER AND LOCAL OFFICIAL	9/22/2008	S	1	MAIN STREET	Y
368339	5	NEWBERRY	Traffic Signal	COMPLEX SHERIFF DEPARTMENT	9/19/2008	SC	34	SC-34 BYP	Y
369356	5	YORK	Traffic Signal	CURT CHAMBERS	9/19/2008	SC	49	SC 49	Y
367871	5	LANCASTER	Traffic Signal	CITY POLICE DEPARTMENT	9/17/2008	S	2	MAIN STREET	Y
367905	5	DARLINGTON	Traffic Signal	MIKE WELCH	9/17/2008	US	15	5TH STREET	Y
367744	5	YORK	Traffic Signal	CHARLOTTE 911 CALLED US TO RELAY	9/16/2008	S	1441	CAROWIND BLVD	Y
367721	5	NEWBERRY	Traffic Signal	GREENWOOD PATROL DISPATCHER	9/16/2008	US	76	U.S.76	Y
369864	5	YORK	Pavement Markings	TOMMY MARTIN	9/29/2008	S	196	TWIN LAKES	Y
369722	5	DARLINGTON	Pavement Markings	MARGARET HARRISON	9/29/2008	US	52	US 52-S	Y
368726	5	FLORENCE	Pavement Markings	C.K. WILLIAMS	9/22/2008	S	1033	BELTUNE DRIVE	Y
368214	5	DARLINGTON	Pavement Markings	PATROL	9/24/2008	S	21	SOCIETY AVE	Y
370998	5	DARLINGTON	Guardrail	PATROL	10/6/2008	S	115	ANTIOCH ROAD	Y

Secretary of Transportation 460 Items Not Approved

Req.#	Cong Dist	County	Request Type	Requestor	Reported Date	Type	Route	Road Name	Meets Objective	Justification
370482	5	DARLINGTON	Curb Cuts	GLENN HILL	10/2/2008	S	406	MEANDER ROAD	N	SECOND DRIVEWAY REQUEST
372253	5	KERSHAW	Signage of Routes	ERNESTINE ROSS	10/10/2008	US	1	JEFFERSON DAVIS HWY.	N	DOES NOT WARRANT SCHOOL BUS STOP AHEAD SIGNS -800' SIGHT DISTANCE EACH DIRECTION
372263	5	KERSHAW	Signage of Routes	ERNESTINE ROSS	10/10/2008	S	15	OLD STAGECOACH ROAD	N	DOES NOT WARRANT SCHOOL BUS STOP AHEAD SIGNS -800' SIGHT DISTANCE EACH DIRECTION
372272	5	KERSHAW	Signage of Routes	ERNESTINE ROSS	10/10/2008	S	59	CASSATT ROAD	N	CAN NOT LOCATE THE ABOVE ADDRESSES
372260	5	KERSHAW	Signage of Routes	ERNESTINE ROSS	10/10/2008	S	15	OLD STAGECOACH ROAD	N	DOES NOT WARRANT SCHOOL BUS STOP AHEAD SIGNS -800' SIGHT DISTANCE S/B-- 650' SIGHT DISTANCE N/B
371560	5	NEWBERRY	Signage of Routes	MARY SINGLEY	10/9/2008	S	41	MT. PILGRIM ROAD	N	REVIEWED AND DO NOT RECOMMEND THE STOP BE USED. NORMALLY WE ARE DEALING WITH A SCHOOL DISTRICT, AND WE WILL HANDLE THIS HEAD START BUS WITH OUR NORMAL POLICY FOR SCHOOL BUS STOPS (NOTE, MY OCT. 10 E-MAIL TO JOHN DERRICK). IF THEY INDICATE IN WRITING THAT THEY CANNOT OR WILL NOT CHANGE THE BUS STOP LOCATION, WE WILL INSTALL "SCHOOL BUS STOP AHEAD" SIGNS.

**Secretary of Transportation Report
September 2008**

10/24/2008

Secretary of Transportation 460 Items Pending

Req.#	Cong Dist	County	Request Type	Requestor	Reported Date	Type	Route	Road Name	Meets Objective	Status
373226	5	KERSHAW	Curb Cuts	CHRISSY HENSLEY	10/15/2008	S	309	ROBINSON TOWN ROAD	Y	UNDER INVESTIGATION
373103	5	YORK	Curb Cuts	RANDY BURTON	10/15/2008	S	347	GORDON		UNDER INVESTIGATION
372940	5	KERSHAW	Curb Cuts	TERRY HINSON	10/14/2008	S	489	CHERAW ROAD	Y	UNDER INVESTIGATION
372853	5	SUMTER	Curb Cuts	ERVIN	10/13/2008	S	282	LIVE OAK RD.	Y	UNDER INVESTIGATION
372345	5	SUMTER	Curb Cuts	CLAUDETE WITHERSPOON	10/13/2008	S	839	CANE SAVANNAH RD.	Y	UNDER INVESTIGATION
372666	5	SUMTER	Curb Cuts	ROGER ANDERSON	10/13/2008	S	1221	SPENCER RD.	Y	UNDER INVESTIGATION
372228	5	KERSHAW	Curb Cuts	IONA MCGUINNESS	10/10/2008	S	46	HERMITAGE POND RD.		UNDER INVESTIGATION
372188	5	YORK	Curb Cuts	TOMMY WADDELL	10/10/2008	S	54	PARAHAM		UNDER INVESTIGATION
372177	5	YORK	Curb Cuts	KATIE VARNADORE	10/10/2008	S	673	STURGIS ROAD		UNDER INVESTIGATION
371821	5	KERSHAW	Curb Cuts	IONA MCGUINNESS	10/9/2008	S	46	HERITAGE POND ROAD	Y	UNDER INVESTIGATION
370739	5	SUMTER	Curb Cuts	MELODY ROGERS	10/3/2008	S	1247	LONG BRANCH RD.	Y	UNDER INVESTIGATION
370554	5	CHEROKEE	Curb Cuts	JACK SHELTON	10/2/2008	S	267	GRACE ST.		UNDER INVESTIGATION
370202	5	CHESTER	Curb Cuts	BECKY BOULWARE	9/30/2008	S	33	DURHAM ROAD	Y	UNDER INVESTIGATION
369433	5	FLORENCE	Curb Cuts	KEVIN WHITE	9/25/2008	S	29	CASHUA DRIVE		UNDER INVESTIGATION
369482	5	LANCASTER	Curb Cuts	CECILIA STEVENS	9/19/2008	S	19	LYNWOOD DRIVE		UNDER INVESTIGATION
368142	5	YORK	Curb Cuts	OLIVER POWERS	9/16/2008	S	1182	CALHOUN - FORT MILL		UNDER INVESTIGATION
372396	5	SUMTER	Signage of Routes	PAULINE SINGLETON	10/13/2008	S	40	ST. PAUL CH RD.	Y	UNDER INVESTIGATION
372582	5	CHEROKEE	Signage of Routes	HWY PATROL DISPATCH	10/13/2008	SC	150	PACOLET HIGHWAY		UNDER INVESTIGATION
372266	5	KERSHAW	Signage of Routes	ERNESTINE ROSS	10/10/2008	S	59	CASSATT ROAD	Y	UNDER INVESTIGATION
372181	5	CHEROKEE	Signage of Routes	DAVID HOGUE	10/10/2008	US	29	CHEROKEE STREET	Y	UNDER INVESTIGATION
371193	5	CHEROKEE	Signage of Routes	HWY PATROL	10/5/2008	SC	106	RUTLEDGE AVE		UNDER INVESTIGATION
370738	5	CHEROKEE	Signage of Routes	HWY PATROL	10/3/2008	S	119	PEELER CREEK ROAD		UNDER INVESTIGATION
370479	5	YORK	Signage of Routes	TRINITY UNITED METHODIST CHURCH/ CHIP	10/2/2008	US	321	US 321	Y	UNDER INVESTIGATION
371394	5	DILLON	Signage of Routes	ARCHIE SCOTT	10/2/2008	S	44	PEE DEE CHURCH RD.	Y	UNDER INVESTIGATION
370406	5	YORK	Signage of Routes	SC HIGHWAY PATROL	9/30/2008	US	321	US 321		UNDER INVESTIGATION
370408	5	YORK	Signage of Routes	SC HIGHWAY PATROL	9/30/2008	S	189	RESERVATION ROAD		UNDER INVESTIGATION
369988	5	LEE	Signage of Routes	LAURA KIRK	9/29/2008	I	20	INTERSTATE 20		UNDER INVESTIGATION
369488	5	CHESTERFIELD	Signage of Routes	YICKIE GULLEDGE	9/19/2008	S	107	CROWBURY ROAD	Y	UNDER INVESTIGATION
373160	5	DARLINGTON	Traffic Signal	PATROL	10/15/2008	US	15	US15 BYPASS		UNDER INVESTIGATION
372815	5	DARLINGTON	Traffic Signal	PATROL	10/14/2008	SC	151	SC151 BUS. NEXT		UNDER INVESTIGATION
372809	5	SUMTER	Traffic Signal	CHIEF KARL FORD	10/13/2008	SC	441	PATRIOT PARKWAY	N	UNDER INVESTIGATION
368732	5	CHEROKEE	Traffic Signal	HWY PATROL	9/27/2008	S	111	ONEAL STREET		UNDER INVESTIGATION
371106	5	CHEROKEE	Guardrail	HARVEY PEELER	10/6/2008	US	29	OLD GEORGIA HWY.		UNDER INVESTIGATION

Secretary of Transportation 460 Items Approved

Req.#	Cong Dist	County	Request Type	Requestor	Reported Date	Type	Route	Road Name	Meets Criteria
373156	6	FLORENCE	Curb Cuts	KERRY TANNER	10/15/2008	S	359	EGGHILL ROAD	Y
372819	6	WILLIAMSBURG	Curb Cuts	ROBERT LANGLEY	10/14/2008	S	121	WILDFLOWER RD	Y
372906	6	FLORENCE	Curb Cuts	MAYS & COMPANY	10/14/2008	S	13	HOFFMEYER ROAD	Y
372182	6	FLORENCE	Curb Cuts	BENJAMIN W. MCINVILLE, JR.	10/10/2008	S	106	TWIN CHURCH ROAD	Y
372358	6	WILLIAMSBURG	Curb Cuts	BARBARA NEWSBY	10/10/2008	S	386	FITCH ROAD	Y
371729	6	ORANGEBURG	Curb Cuts	MARCIA WILLIAMS	10/6/2008	S	793	WOODBINE DRIVE	Y
371699	6	ORANGEBURG	Curb Cuts	PATSY L. WIMBERLY	10/6/2008	S	80	CATTLE CREEK ROAD	Y
371283	6	FLORENCE	Curb Cuts	CHARLES MILES	10/7/2008	S	481	OLD GEORGETOWN ROAD	Y
371296	6	FLORENCE	Curb Cuts	MARK EVANS	10/7/2008	S	1421	CASSELMAN ROAD	Y
371067	6	BERKELEY	Curb Cuts	RANDY GASKINS	10/6/2008	S	189	HORNE STREET	Y
370585	6	WILLIAMSBURG	Curb Cuts	VERNON H MCCANTS	10/2/2008	S	122	EARL ROAD	Y
371066	6	BERKELEY	Curb Cuts	EUGENE GASKINS	10/2/2008	S	189	HORNE STREET	Y
370581	6	MARION	Curb Cuts	RICKY GODBOLD	10/2/2008	S	64	LAUGHLIN ROAD	Y
370410	6	FLORENCE	Curb Cuts	ANGELA TRAIL	10/1/2008	S	552	POOR FARM ROAD	Y
371055	6	GEORGETOWN	Curb Cuts	CYNTHIA STANLEY	10/1/2008	S	817	ISACC DRIVE	Y
368606	6	FLORENCE	Curb Cuts	DAVID W. GREGG, JR.	9/26/2008	S	13	NATIONAL CEMETERY ROAD	Y
369441	6	BERKELEY	Curb Cuts	BOBBY KNOTTS	9/25/2008	S	447	SPRING GROVE ROAD	Y
370377	6	BERKELEY	Curb Cuts	MELVIN BROWN	9/25/2008	S	59	POPLAR HILL DRIVE	Y
368353	6	GEORGETOWN	Curb Cuts	LEROY DOIZER	9/24/2008	S	537	OATLAND RD	Y
368628	6	CLARENDON	Curb Cuts	CHARLIE BRUNSON	9/22/2008	S	62	LOSS BROOK ROAD	Y
368751	6	BAMBERG	Curb Cuts	JERRARD STELLING	9/19/2008	S	20	FAUST STREET	Y
368403	6	WILLIAMSBURG	Curb Cuts	BARRY JUSTICE	9/19/2008	S	36	EASLER HWY.	Y
368172	6	FLORENCE	Curb Cuts	SHEILA DUNLAP	9/18/2008	S	46	FRANCIS MARION ROAD	Y
368406	6	BERKELEY	Curb Cuts	JOSE J. MARTINEZ	9/17/2008	S	614	CAMELLA STREET	Y
373158	6	WILLIAMSBURG	Signage of Routes	JOE SINGLETARY	10/15/2008	S	36	CEDAR SWAMP RD	Y
372631	6	ORANGEBURG	Signage of Routes	DENNIE CONNOR	10/14/2008	S	139	NELSON FERRY ROAD (HOLLY HILL)	Y
372481	6	WILLIAMSBURG	Signage of Routes	HWY PATROL	10/13/2008	US	521	US HWY 521	Y
372529	6	FLORENCE	Signage of Routes	KAY WITH HWY PATROL	10/13/2008	S	925	MCCURDY ROAD	Y
372446	6	FLORENCE	Signage of Routes	D.L. TOWNSEND	10/13/2008	S	83	CENTER ROAD	Y

Secretary of Transportation Report
September 2008

10/24/2008

Secretary of Transportation 460 Items Approved

Req.#	Cong Dist	County	Request Type	Requestor	Reported Date	Type	Route	Road Name	Meets Criteria
372442	6	FLORENCE	Signage of Routes	D.L. TOWNSEND	10/13/2008	S	83	CENTER ROAD	Y
372436	6	FLORENCE	Signage of Routes	D.L. TOWNSEND	10/13/2008	S	1033	BELTLINE DRIVE	Y
372931	6	ORANGEBURG	Signage of Routes	EUTAWVILLE	10/12/2008	SC	45	BRANCHDALE HIGHWAY-HOLLY HILL	Y
372420	6	RICHLAND	Signage of Routes	TRINA	10/12/2008	S	390	JOYNER STREET	Y
372331	6	SUMTER	Signage of Routes	HIGHWAY PATROL	10/12/2008	S	1201	TREE TOP LN.	Y
372154	6	CLARENDON	Signage of Routes	BRIT PARKER	10/10/2008	R	8735		Y
371979	6	FLORENCE	Signage of Routes	GINGER W/ HWY PATROL	10/9/2008	S	24	OLD MARION HIGHWAY	Y
371562	6	WILLIAMSBURG	Signage of Routes	WILLIAMSBURG 911	10/9/2008	S	658	SWAIL ST	Y
371730	6	FLORENCE	Signage of Routes	KAY @ HWY PATROL	10/9/2008	S	484	HICKS ROAD	Y
371605	6	CHARLESTON	Signage of Routes	SGT. GRIMSLEY	10/8/2008	S	92	TOWLES ROAD	Y
371697	6	ORANGEBURG	Signage of Routes	ENERST BAIR	10/6/2008	S	133	TODD CREEK ROAD	Y
371084	6	BERKELEY	Signage of Routes	HWY PATROL DISPATCH	10/6/2008	S	26	INTERSTATE	Y
371013	6	CLARENDON	Signage of Routes	DISPATCH	10/6/2008	S	420	FURMAN ROAD	Y
371120	6	BERKELEY	Signage of Routes	RENEE GLENN	10/6/2008	S	44	DR EVANS ROAD	Y
370794	6	FLORENCE	Signage of Routes	WILLIE DAVIS	10/3/2008	S	44	POSTON RD	Y
370597	6	FLORENCE	Signage of Routes	ANDY HANNAH	10/2/2008	S	1754	PATE LANE	Y
370634	6	WILLIAMSBURG	Signage of Routes	HIGHWAY PATROL	10/2/2008	S	741	POWELL LOOP	Y
370348	6	ORANGEBURG	Signage of Routes	SHIRLEY GISSANTANER	9/30/2008	S	1847	STALEY ST	Y
370032	6	RICHLAND	Signage of Routes	GERRALD FRICK	9/30/2008	US	1	TWO NOTCH RD	Y
369619	6	FLORENCE	Signage of Routes	CENTRAL DISPATCH	9/29/2008	S	887	CAMERON TOWN ROAD	Y
369691	6	FLORENCE	Signage of Routes	KAY	9/29/2008	S	1371	FOXWORTH STREET	Y
369794	6	FLORENCE	Signage of Routes	KAY WITH HWY PATROL	9/29/2008	S	808	COOK TOWN ROAD	Y
369786	6	FLORENCE	Signage of Routes	GINGER WITH PATROL	9/29/2008	S	763	MCKENZIE ROAD	Y
369829	6	FLORENCE	Signage of Routes	D.L. TOWNSEND	9/29/2008	US	52	LUCAS STREET	Y
371113	6	MARION	Signage of Routes	BEN BETHEA	9/29/2008	S	76	DIXON ST	Y
369578	6	CLARENDON	Signage of Routes	DISPATCH	9/25/2008	S	48	BLOOMVILLE ROAD	Y
369492	6	CHARLESTON	Signage of Routes	JEREMY READ	9/25/2008	S	1151		Y
369280	6	CLARENDON	Signage of Routes	TROOPER CHAPPEL	9/24/2008	S	53	BURNT BRANCH ROAD	Y
369258	6	SUMTER	Signage of Routes	DISPATCH	9/24/2008	SC	441	PATRIOT PARKWAY	Y
369218	6	FLORENCE	Signage of Routes	KAY	9/24/2008	US	76	US-76 CONN	Y
369328	6	ORANGEBURG	Signage of Routes	DENNIS POWERS	9/24/2008	S	193	SNAKE SWAMP ROAD	Y
369325	6	ORANGEBURG	Signage of Routes	DENNIS POWERS	9/24/2008	S	193	SNAKE SWAMP ROAD	Y
369033	6	ORANGEBURG	Signage of Routes	ANTHONY ROBINSON	9/23/2008	S	243	ADGEN STREET	Y
369018	6	SUMTER	Signage of Routes	JIMMY EZELL	9/23/2008	S	486	CLIPPER RD	Y
370443	6	GEORGETOWN	Signage of Routes	ED MCCLOUD	9/22/2008	SC	51	BROWNS FERRY ROAD	Y
368876	6	ORANGEBURG	Signage of Routes	ERIC-PATROL	9/21/2008	S	678	COLEMAN AVE	Y
368391	6	CALHOUN	Signage of Routes	HIGHWAY PATROL	9/19/2008	S	330	WILD ROSE ROAD	Y
368143	6	RICHLAND	Signage of Routes	OMB OFFICE	9/17/2008	S	2811	MALIBU	Y
367947	6	ORANGEBURG	Signage of Routes	TOWN OF ELLOREE	9/17/2008	S	1124	CARROLL STREET (HOLLY HILL)	Y
368037	6	BERKELEY	Signage of Routes	ERVIN BROWN	9/17/2008	SC	45	SANTEE RIVER	Y
367982	6	CALHOUN	Signage of Routes	RITA WESTBURY	9/17/2008	S	139	PARK ST	Y
368151	6	RICHLAND	Signage of Routes	HWY. PATROL	9/17/2008	SC	282	LEESBURG ROAD	Y
367988	6	FLORENCE	Signage of Routes	DL TOWNSEND	9/17/2008	S	497	DEEP RIVER ROAD	Y
368035	6	CALHOUN	Signage of Routes	RITA WESTBURY	9/17/2008	US	601	COLONEL THOMSON HWY.	Y
368052	6	CALHOUN	Signage of Routes	RITA WESTBURY	9/17/2008	US	601	COLONEL THOMSON HWY.	Y
367686	6	RICHLAND	Signage of Routes	ERIC CADE	9/16/2008	S	1361	MALCOLM	Y
367667	6	RICHLAND	Signage of Routes	HWY. PATROL	9/16/2008	S	838	BARLOW RD	Y
367778	6	SUMTER	Signage of Routes	KIM	9/16/2008	S	131	PEARSON RD.	Y
372750	6	BERKELEY	Traffic Signal	NAVAL WEAPON STATION	10/6/2008	S	29	REDBANK RD	Y
370177	6	RICHLAND	Traffic Signal	SCHP	9/29/2008	SC	12	FOREST DR	Y
372586	6	DORCHESTER	Traffic Signal	HWY PATROL	9/26/2008	S	189	TROLLEY ROAD	Y
372553	6	CHARLESTON	Traffic Signal	STEVEN G ROBINSON	9/24/2008	SC	171	SC-171	Y
369182	6	CLARENDON	Traffic Signal	DISPATCH	9/22/2008	US	521	SUMTER HIGHWAY	Y
369178	6	DORCHESTER	Traffic Signal	DAVID ZOELNER	9/18/2008	SC	165	BACON BRIDGE ROAD	Y
368154	6	FLORENCE	Pavement Markings	DL TOWNSEND	9/18/2008	US	52	LUCAS STREET	Y
368166	6	FLORENCE	Pavement Markings	D L TOWNSEND	9/18/2008	S	12	CHURCH STREET	Y
368168	6	FLORENCE	Pavement Markings	D L TOWNSEND	9/18/2008	S	12	BARRINGER STREET	Y
372493	6	CALHOUN	Pavement Markings	BERNARD DASH	10/10/2008	S	22	BURKE ROAD	Y
371099	6	WILLIAMSBURG	Guardrail	HWY PATROL	10/6/2008	SC	261	MANNING HWY	Y

**Secretary of Transportation Report
September 2008**

10/24/2008

Secretary of Transportation 460 Items Not Approved

Reg.#	Cong Dist	County	Request Type	Requestor	Reported Date	Type	Route	Road Name	Meets Objective	Justification
369439	6	CLARENDON	Curb Cuts	JAMES E. KING	9/25/2008	S	135	DURANT STREET	N	NO HOME DOES NOT MEET CRITERIA
369401	6	BERKELEY	Curb Cuts	TIMOTHY GEISEY	9/18/2008	S	260	PIMLICO ROAD	N	THIS DRIVEWAY IS NOT ABUTTING THE STATE RIGHT OF WAY. ADVISED PROPERTY OWNER THAT SCDOT COULD NOT INSTALL DRIVEWAY.
371040	6	SUMTER	Signage of Routes	THE HONORABLE PHIL P. LEVENTIS	10/6/2008	S	539	CANE SAVANNAH ROAD	N	REDUCING THE EXISTING 40 MPH SPEED LIMIT IS NOT RECOMMENDED. IN ORDER TO FURTHER ADVISE MOTORIST OF THE 40 MPH SPEED LIMIT, INSTALL ADDITIONAL 40 MPH SPEED LIMIT SIGNS AS WELL AS REDUCED SPEED AHEAD WARNING SIGNS ON CANE SAVANNAH ROAD.
369972	6	CHARLESTON	Signage of Routes	H. REPIK	9/29/2008	S	1814	LIEBEN	N	PLEASE TURN THIS OVER TO THE COUNTY DEPT. SCDOT DO NOT REPLACE OR INSTALL STREET SIGNS. THANKS THIS IS A COUNTY ROAD NAME SIGN REQUEST TO BE PASSED TO CHARLESTON COUNTY PUBLIC WORKS WORK TO BE COMPLETED BY OTHERS AND THIS WORK REQUEST TO BE CLOSED
370210	6	ORANGEBURG	Signage of Routes	DENNIE CONNER	9/29/2008	S	1757	KNOTT DRIVE (HOLLY HILL)	N	NO SIGNS DOWN ON KNOTT DR. CHECKED ALL SCDOT ROADS IN THE AREA ALL SIGNS ARE OK
372596	6	BERKELEY	Traffic Signal	HWY PATROL	10/10/2008	S	29	REDBANK RD	N	WATCHED CONTROLLER TIME THROUGH NUMEROUS CYCLES AND THE LEFT TURN MAXED OUT EVERYTIME AND DID NOT SHORT CYCLE THE LEFT TURN, NO PROBLEM FOUND
372754	6	DORCHESTER	Traffic Signal	HWY PATROL	10/9/2008	S	199	TROLLEY ROAD	N	ON ARRIVAL INTERSECTION WORKING PROPERLY, NO PROBLEM NOTED
372588	6	BERKELEY	Traffic Signal	MR COOK	10/9/2008	US	52	US 52	N	OBSERVED INTERSECTION FOR SEVERAL CYCLES AND CHECKED LOOP, NO PROBLEM FOUND
369285	6	DORCHESTER	Traffic Signal	HWY PATROL	9/19/2008	SC	642	DORCHESTER ROAD	N	OBSERVED INTERSECTION IN OPERATION, NO PROBLEM NOTED
372550	6	COLLETON	Traffic Signal	HWY PATROL	9/19/2008	I	95	INTERSTATE I-95	N	OBSERVED INTERSECTION, NO PROBLEM FOUND
368987	6	RICHLAND	Guardrail	KEN WALDEN	9/23/2008	S	287	NORTH ARROWOOD DRIVE	N	ARROWWOOD DRIVE IS A TWO-LANE ROADWAY WITH A POSTED SPEED LIMIT OF 30 MPH. THE SPEED LIMIT IS REDUCED TO 20 MPH AROUND THE SHARP CURVE AT ARROWWOOD DRIVE AND DUTCH SQUARE BOULEVARD BY THE USE OF CURVE WARNING SIGNS WITH 20 MPH ADVISORY SPEED PLATES. A REVIEW OF THE ACCIDENT HISTORY FOR THE PAST THREE YEARS REVEALED THAT THERE HAVE BEEN THREE REPORTED ACCIDENT THAT INVOLVED A VEHICLE LEAVING THE ROADWAY. BASED ON OUR REVIEW, GUARDRAIL IS NOT WARRANTED ALONG ARROWWOOD DRIVE AND IS NOT RECOMMENDED AT THIS TIME

196

**Secretary of Transportation Report
September 2008**

10/24/2008

Secretary of Transportation 460 Items Pending

Req.#	Cong Dist	County	Request Type	Requestor	Reported Date	Type	Route	Road Name	Meets Objective	Status
372853	6	CLARENDON	Curb Cuts	CINDY GOLDEN	10/13/2008	S	315	GUNTER ROAD	Y	UNDER INVESTIGATION
371878	6	RICHLAND	Curb Cuts	JOHN SPADE - CITY OF COLUMBIA	10/9/2008	S	1488	SLUGHS AVE		UNDER INVESTIGATION
373021	6	ORANGEBURG	Curb Cuts	HANK FANNING	10/9/2008	S	191	FANNING STREET	Y	UNDER INVESTIGATION
371854	6	FLORENCE	Curb Cuts	RUDOLPH MATTHEWS	10/9/2008	S	147	OLD #4 HIGHWAY (OFF US-52)		UNDER INVESTIGATION
371139	6	FLORENCE	Curb Cuts	FISHER	10/6/2008	S	1084	SAMMY'S LANE		UNDER INVESTIGATION
370249	6	SUMTER	Curb Cuts	DAVID S. BRUNSON	9/30/2008	S	759	LONDON RD.		UNDER INVESTIGATION
370248	6	COLLETON	Curb Cuts	TRAVIS WASHINGTON	9/30/2008	S	585	HAMILTON LANE	N	UNDER INVESTIGATION
370009	6	COLLETON	Curb Cuts	MR. ESUCK	9/30/2008	S	117	WESLEY GROVE ROAD	Y	UNDER INVESTIGATION
369614	6	COLLETON	Curb Cuts	DEBORA WHITZEL	9/28/2008	S	46	RED OAK ROAD	Y	UNDER INVESTIGATION
369453	6	LEE	Curb Cuts	ALBERT ROUSE	9/25/2008	S	102	RED TOP ROAD	N	UNDER INVESTIGATION
368933	6	FLORENCE	Curb Cuts	KIMBERLY ROBINSON	9/23/2008	S	34	FRIENDFIELD ROAD		UNDER INVESTIGATION
368959	6	MARION	Curb Cuts	YVONNE SPEARS	9/23/2008	S	482	CATTLE FARM ROAD		UNDER INVESTIGATION
367687	6	COLLETON	Curb Cuts	BRANDON HIOTT	9/16/2008	S	649	ESTATES DRIVE	Y	UNDER INVESTIGATION
373341	6	RICHLAND	Signage of Routes	OFFICER STABLE	10/15/2008	S	50	ATLAS RD	Y	UNDER INVESTIGATION
373213	6	CHARLESTON	Signage of Routes	BILLY SHUMAN	10/15/2008	S	59	BURST		UNDER INVESTIGATION
373191	6	BERKELEY	Signage of Routes	JEANETTE MONREAU	10/15/2008	S	27	NORTH MAIN STREET		UNDER INVESTIGATION
372679	6	COLLETON	Signage of Routes	MARGRETTE MCCLIN	10/13/2008	S	130	ACADEMY ROAD	Y	UNDER INVESTIGATION
372749	6	COLLETON	Signage of Routes	SCHP	10/13/2008	S	243	TIMBER BAY DRIVE	Y	UNDER INVESTIGATION
373313	6	ORANGEBURG	Signage of Routes	BRUCE COOK	10/13/2008	S	105	CLEVELAND STREET (HOLLY HILL)	Y	UNDER INVESTIGATION
372527	6	FLORENCE	Signage of Routes	VICKY KELLY	10/13/2008	S	588	THIRD LOOP ROAD (S-588 AND S-903)		UNDER INVESTIGATION
372513	6	ORANGEBURG	Signage of Routes	PATROL	10/11/2008	S	1034	MIXON RD		UNDER INVESTIGATION
372514	6	ORANGEBURG	Signage of Routes	PATROL	10/11/2008	US	78	DORANGE HWY		UNDER INVESTIGATION
372183	6	CHARLESTON	Signage of Routes	PEGGY FRAZIER	10/10/2008	I	528	I-528		UNDER INVESTIGATION
372634	6	ORANGEBURG	Signage of Routes	TRINA	10/10/2008					UNDER INVESTIGATION
372257	6	CLARENDON	Signage of Routes	THOMAS TARRELL	10/10/2008	S	50	NORTH BREWINGTON ROAD	N	UNDER INVESTIGATION
371844	6	SUMTER	Signage of Routes	CHARLIE HOLMES	10/8/2008	S	119	HAYNESWORTH ST.		UNDER INVESTIGATION
371543	6	SUMTER	Signage of Routes	CHARLES ROBBINS	10/8/2008	S	236	CHURCH ST. (SUMTER)		UNDER INVESTIGATION
371599	6	SUMTER	Signage of Routes	DAVID DEHOLL	10/8/2008	S	458	CAINS MILL RD.		UNDER INVESTIGATION
370846	6	DORCHESTER	Signage of Routes	MARCIA HIPPEY	10/3/2008	S	73	HORSE TRAIL ROAD		UNDER INVESTIGATION
370287	6	COLLETON	Signage of Routes	SCDOT	9/30/2008	SC	217	SUNRISE ROAD		UNDER INVESTIGATION
370185	6	FLORENCE	Signage of Routes	SUE BENTON	9/30/2008	S	48	THOMAS STREET		UNDER INVESTIGATION
370075	6	SUMTER	Signage of Routes	JOHN WARR	9/30/2008	S	102	CALHOUN ST.		UNDER INVESTIGATION
374355	6	RICHLAND	Signage of Routes	ROGER KILTON	9/29/2008	I	20	INTERSTATE 20	N	UNDER INVESTIGATION
368602	6	FLORENCE	Signage of Routes	HEYWARD CHRISTMAS	9/29/2008	SC	403	CALE YARBOROUGH HIGHWAY		UNDER INVESTIGATION
368682	6	CLARENDON	Signage of Routes	SPENCER JORDAN, HEADMASTER	9/28/2008	S	23	OLD GEORGETOWN ROAD		UNDER INVESTIGATION
368560	6	COLLETON	Signage of Routes	MS CAMMON	9/28/2008	US	15	JEFFERIES HIGHWAY	Y	UNDER INVESTIGATION
368100	6	CHARLESTON	Signage of Routes	HUGH C. LANE, JR.	9/24/2008	I	26	I-26		UNDER INVESTIGATION
369076	6	CHARLESTON	Signage of Routes	ROSA BROOMFIELD	9/24/2008	S	1881	TARGETT STREET		UNDER INVESTIGATION
368943	6	CHARLESTON	Signage of Routes	GEORGE PATTON WATERS	9/23/2008					UNDER INVESTIGATION
368900	6	BERKELEY	Signage of Routes	BETTY KODAMA	9/23/2008	S	53	EAST CHURCH ST.		UNDER INVESTIGATION
368112	6	BERKELEY	Signage of Routes	STEVE CORNWELL	9/17/2008	S	50	OAKLEY ROAD		UNDER INVESTIGATION
368027	6	COLLETON	Signage of Routes	BENJAMIN STEWART/SCHOOL SAFETY OFFICER	9/17/2008	S	204	FOREST CIRCLE	Y	UNDER INVESTIGATION
373133	6	FLORENCE	Pavement Markings	CHARLIE RUSSELL	10/15/2008	S	555	VISTA STREET		UNDER INVESTIGATION
372619	6	FLORENCE	Pavement Markings	TERESA DISHER	10/13/2008	S	484	LYNCH STREET (COWARD)		UNDER INVESTIGATION
371545	6	BERKELEY	Pavement Markings	FRANCES TAYLOR	10/8/2008	S	34	OLD WHITESVILLE ROAD		UNDER INVESTIGATION
371540	6	BERKELEY	Pavement Markings	LAVINIA WIGGINS	10/8/2008	US	17	US 17A		UNDER INVESTIGATION

10/24/2008

**Secretary of Transportation
460 Pending Summary Report
July 2007 - September 2008**

Congressional District	Approved	Not Approved	Pending	Total
1	24	10	40	74
2	44	10	138	192
3	62	17	80	159
4	57	9	77	143
5	52	7	105	164
6	55	13	105	173
Total	294	66	545	905

198

Secretary of Transportation 460 Items July 2007 Status Report

Approved (Work Requests Complete)

Cong. District	Curb Cuts	Signage of Routes	Pavement Markings	GuardRail	Signals	Enhancement Projects	Chip Seal	Cong. Dist Total Requests
1	0	0	0	0	0	0	0	0
2	0	0	0	0	0	0	0	0
3	0	0	0	0	0	0	0	0
4	0	0	0	1	0	0	0	1
5	0	0	0	0	0	0	0	0
6	0	0	0	0	0	0	0	0
Total	0	0	0	1	0	0	0	1

Not Approved (Work Requests Closed)

Cong. District	Curb Cuts	Signage of Routes	Pavement Markings	GuardRail	Signals	Enhancement Projects	Chip Seal	Cong. Dist Total Requests
1	0	0	0	0	0	0	0	0
2	0	0	0	0	0	0	0	0
3	0	0	0	0	0	0	0	0
4	0	0	0	0	0	0	0	0
5	0	0	0	0	0	0	0	0
6	0	0	0	0	0	0	0	0
Total	0	0	0	0	0	0	0	0

Pending

Cong. District	Curb Cuts	Signage of Routes	Pavement Markings	GuardRail	Signals	Enhancement Projects	Chip Seal	Cong. Dist Total Requests
1	4	0	0	0	0	0	0	4
2	3	7	0	0	1	0	0	11
3	5	0	0	0	0	0	0	5
4	0	2	0	0	0	0	0	2
5	1	1	0	0	0	0	0	2
6	3	3	0	0	0	0	0	6
Total	16	13	0	0	1	0	0	30

199

**Secretary of Transportation 460 Items
August 2007 Status Report**

Approved (Work Requests Complete)								
Cong. District	Curb Cuts	Signage of Routes	Pavement Markings	GuardRail	Signals	Enhancement Projects	Chip Seal	Cong. Dist Total Requests
1	0	0	0	0	0	0	0	0
2	1	0	0	0	0	0	0	1
3	2	0	0	0	0	0	0	2
4	0	1	0	0	0	0	0	1
5	0	0	0	0	0	0	0	0
6	0	0	0	0	0	0	0	0
Total	3	1	0	0	0	0	0	4
Not Approved (Work Requests Closed)								
Cong. District	Curb Cuts	Signage of Routes	Pavement Markings	GuardRail	Signals	Enhancement Projects	Chip Seal	Cong. Dist Total Requests
1	0	0	0	0	0	0	0	0
2	0	0	0	0	0	0	0	0
3	0	2	0	0	0	0	0	2
4	0	1	1	0	0	0	0	2
5	0	0	0	0	0	0	0	0
6	0	0	0	0	0	0	0	0
Total	0	3	1	0	0	0	0	4
Pending								
Cong. District	Curb Cuts	Signage of Routes	Pavement Markings	GuardRail	Signals	Enhancement Projects	Chip Seal	Cong. Dist Total Requests
1	1	0	0	0	0	0	0	1
2	4	7	2	0	3	0	0	16
3	1	5	1	0	1	0	0	8
4	0	0	0	0	0	0	0	0
5	6	1	0	0	0	1	0	8
6	6	4	0	0	3	0	0	13
Total	18	17	3	0	7	1	0	46

002

**Secretary of Transportation 460 Items
September 2007 Status Report**

Approved (Work Requests Complete)								
Cong. District	Curb Cuts	Signage of Routes	Pavement Markings	GuardRail	Signals	Enhancement Projects	Chip Seal	Cong. Dist Total Requests
1	0	0	0	0	0	0	0	0
2	0	0	0	0	0	0	0	0
3	0	0	0	0	0	0	0	0
4	2	1	0	0	0	0	0	3
5	0	0	0	0	0	0	0	0
6	0	0	0	0	0	0	0	0
Total	2	1	0	0	0	0	0	3
Not Approved (Work Requests Closed)								
Cong. District	Curb Cuts	Signage of Routes	Pavement Markings	GuardRail	Signals	Enhancement Projects	Chip Seal	Cong. Dist Total Requests
1	0	0	0	0	0	0	0	0
2	0	0	0	0	0	0	0	0
3	0	0	0	0	1	0	0	1
4	0	1	0	0	0	0	0	1
5	0	0	0	0	0	0	0	0
6	0	0	0	0	0	0	0	0
Total	0	1	0	0	1	0	0	2
Pending								
Cong. District	Curb Cuts	Signage of Routes	Pavement Markings	GuardRail	Signals	Enhancement Projects	Chip Seal	Cong. Dist Total Requests
1	0	0	0	0	0	0	0	0
2	2	2	2	1	1	0	0	8
3	0	0	0	0	0	0	0	0
4	1	0	0	0	0	0	0	1
5	7	2	0	0	0	0	0	9
6	0	1	0	0	0	0	0	1
Total	10	5	2	1	1	0	0	19

**Secretary of Transportation 460 Items
October 2007 Status Report**

Approved (Work Requests Complete)								
Cong_District	Curb Cuts	Signage of Routes	Pavement Markings	GuardRail	Signals	Enhancement Projects	Chip Seal	Cong_Dist Total Requests
1	0	0	0	0	0	0	0	0
2	0	0	0	0	0	0	0	0
3	0	0	0	0	0	0	0	0
4	2	0	0	0	0	0	0	2
5	0	1	0	0	0	0	0	1
6	0	0	0	0	0	0	0	0
Total	2	1	0	0	0	0	0	3
Not Approved (Work Requests Closed)								
Cong_District	Curb Cuts	Signage of Routes	Pavement Markings	GuardRail	Signals	Enhancement Projects	Chip Seal	Cong_Dist Total Requests
1	0	0	0	0	0	0	0	0
2	0	0	0	0	0	1	0	1
3	0	0	0	0	0	0	0	0
4	1	0	0	0	0	0	0	1
5	0	0	0	0	0	0	0	0
6	0	0	0	0	0	0	0	0
Total	1	0	0	0	0	1	0	2
Pending								
Cong_District	Curb Cuts	Signage of Routes	Pavement Markings	GuardRail	Signals	Enhancement Projects	Chip Seal	Cong_Dist Total Requests
1	5	0	0	0	0	0	0	5
2	2	5	0	0	2	0	0	9
3	0	1	0	1	0	0	0	2
4	0	1	0	0	1	0	0	2
5	11	1	0	0	0	0	0	12
6	0	2	0	0	0	0	0	2
Total	18	10	0	1	3	0	0	32

202

10/24/2008

**Secretary of Transportation 460 Items
November 2007 Status Report**

Approved Work Requests Complete								
Cong_District	Curb Cuts	Signage of Routes	Pavement Markings	GuardRail	Signals	Enhancement Projects	Chip Seal	Cong_Dist Total Requests
1	0	0	0	0	0	0	0	0
2	2	0	0	0	0	0	0	2
3	0	0	0	0	0	0	0	0
4	1	1	0	0	0	0	0	2
5	0	0	0	0	0	0	0	0
6	0	0	0	0	0	0	0	0
Total	3	1	0	0	0	0	0	4
Not Approved Work Requests Closed								
Cong_District	Curb Cuts	Signage of Routes	Pavement Markings	GuardRail	Signals	Enhancement Projects	Chip Seal	Cong_Dist Total Requests
1	0	0	0	0	0	0	0	0
2	0	0	0	0	0	0	0	0
3	0	2	0	0	0	0	0	2
4	0	0	0	0	0	0	0	0
5	0	0	0	0	0	0	0	0
6	0	0	0	0	0	0	0	0
Total	0	2	0	0	0	0	0	2
Pending								
Cong_District	Curb Cuts	Signage of Routes	Pavement Markings	GuardRail	Signals	Enhancement Projects	Chip Seal	Cong_Dist Total Requests
1	2	0	0	0	1	0	0	3
2	2	2	0	0	1	0	0	5
3	0	2	0	0	0	0	0	2
4	0	1	0	0	0	0	0	1
5	2	1	0	0	0	0	0	3
6	2	1	0	0	0	0	0	3
Total	8	7	0	0	2	0	0	17

203

**Secretary of Transportation 460 Items
December 2007 Status Report**

Approved (Work Requests Complete)								
Cong. District	Curb Cuts	Signage of Routes	Pavement Markings	GuardRail	Signals	Enhancement Projects	Chip Seal	Cong. Dist Total Requests
1	0	0	0	0	0	0	0	0
2	0	0	0	0	0	0	0	0
3	0	0	0	0	0	0	0	0
4	0	0	0	0	0	0	0	0
5	0	0	0	0	0	0	0	0
6	0	0	0	0	0	0	0	0
Total	0	0	0	0	0	0	0	0
Not Approved (Work Requests Closed)								
Cong. District	Curb Cuts	Signage of Routes	Pavement Markings	GuardRail	Signals	Enhancement Projects	Chip Seal	Cong. Dist Total Requests
1	0	0	0	0	0	0	0	0
2	0	0	0	0	0	0	0	0
3	0	0	1	0	0	0	0	1
4	0	0	0	0	0	0	0	0
5	0	0	0	0	0	0	0	0
6	0	0	0	0	0	0	0	0
Total	0	1	0	0	0	0	0	1
Pending								
Cong. District	Curb Cuts	Signage of Routes	Pavement Markings	GuardRail	Signals	Enhancement Projects	Chip Seal	Cong. Dist Total Requests
1	0	0	0	0	1	0	0	1
2	3	1	0	0	0	0	0	4
3	1	0	0	0	0	0	0	1
4	0	2	0	0	0	0	0	2
5	0	2	0	0	0	0	0	2
6	0	0	0	0	0	0	0	0
Total	4	5	0	0	1	0	0	10

204

Secretary of Transportation 460 Items January 2008 Status Report

Approved (Work Requests Complete)								
Cong. District	Curb Cuts	Signage of Routes	Pavement Markings	GuardRail	Signals	Enhancement Projects	Chip Seal	Cong. Dist Total Requests
1	0	0	0	0	0	0	0	0
2	1	0	0	0	0	0	0	1
3	0	0	0	0	0	0	0	0
4	0	0	1	0	0	0	0	1
5	0	0	0	0	0	0	0	0
6	0	0	0	0	0	0	0	0
Total	1	0	1	0	0	0	0	2
Not Approved (Work Requests Closed)								
Cong. District	Curb Cuts	Signage of Routes	Pavement Markings	GuardRail	Signals	Enhancement Projects	Chip Seal	Cong. Dist Total Requests
1	0	0	0	0	0	0	0	0
2	0	0	0	0	0	0	0	0
3	0	1	0	0	0	0	0	1
4	0	0	0	0	0	0	0	0
5	0	0	0	0	0	0	0	0
6	0	0	0	0	0	0	0	0
Total	0	1	0	0	0	0	0	1
Pending								
Cong. District	Curb Cuts	Signage of Routes	Pavement Markings	GuardRail	Signals	Enhancement Projects	Chip Seal	Cong. Dist Total Requests
1	0	1	0	0	0	0	0	1
2	0	2	0	0	0	0	0	2
3	2	1	0	0	0	0	0	3
4	0	0	0	0	0	0	0	0
5	4	2	0	0	0	0	0	6
6	0	0	1	0	1	0	0	2
Total	6	6	1	0	1	0	0	14

**Secretary of Transportation 460 Items
February 2008 Status Report**

Approved (Work Requests Complete)								
Cong_District	Curb Cuts	Signage of Routes	Pavement Markings	GuardRail	Signals	Enhancement Projects	Chip Seal	Cong_Dist Total Requests
1	0	0	0	0	0	0	0	0
2	0	1	0	0	0	0	0	1
3	0	0	0	0	0	0	0	0
4	0	0	0	0	0	0	0	0
5	0	0	0	0	0	0	0	0
6	0	0	0	0	0	0	0	0
Total	0	1	0	0	0	0	0	1
Not Approved (Work Requests Closed)								
Cong_District	Curb Cuts	Signage of Routes	Pavement Markings	GuardRail	Signals	Enhancement Projects	Chip Seal	Cong_Dist Total Requests
1	0	0	0	0	0	0	0	0
2	0	0	0	0	0	0	0	0
3	0	0	0	0	0	0	0	0
4	0	0	0	0	0	0	0	0
5	0	0	0	0	0	0	0	0
6	0	0	0	0	0	0	0	0
Total	0	0	0	0	0	0	0	0
Pending								
Cong_District	Curb Cuts	Signage of Routes	Pavement Markings	GuardRail	Signals	Enhancement Projects	Chip Seal	Cong_Dist Total Requests
1	0	0	0	0	0	0	0	0
2	4	1	0	0	0	0	0	5
3	1	3	0	0	0	0	0	4
4	1	0	0	0	0	0	0	1
5	6	3	0	2	0	0	0	11
6	1	2	0	0	2	0	0	5
Total	13	9	0	2	2	0	0	26

206

**Secretary of Transportation 460 Items
March 2008 Status Report**

Approved (Work Requests Complete)								
Cong_District	Curb Cuts	Signage of Routes	Pavement Markings	GuardRail	Signals	Enhancement Projects	Chip Seal	Cong_Dist Total Requests
1	0	0	0	0	0	0	0	0
2	0	0	0	0	0	0	0	0
3	0	1	0	0	0	0	0	1
4	0	0	0	0	0	0	0	0
5	0	0	0	0	0	0	0	0
6	0	0	0	0	0	0	0	0
Total	0	1	0	0	0	0	0	1
Not Approved (Work Requests Closed)								
Cong_District	Curb Cuts	Signage of Routes	Pavement Markings	GuardRail	Signals	Enhancement Projects	Chip Seal	Cong_Dist Total Requests
1	0	0	0	0	0	0	0	0
2	0	0	0	0	0	0	0	0
3	0	1	0	0	0	0	0	1
4	0	0	0	0	0	0	0	0
5	0	0	0	0	0	0	0	0
6	0	1	0	0	0	0	0	1
Total	0	2	0	0	0	0	0	2
Pending								
Cong_District	Curb Cuts	Signage of Routes	Pavement Markings	GuardRail	Signals	Enhancement Projects	Chip Seal	Cong_Dist Total Requests
1	0	1	0	0	0	0	0	1
2	5	3	5	0	0	0	0	13
3	0	0	1	0	0	0	0	1
4	0	1	0	0	0	0	0	1
5	0	0	1	0	0	0	0	1
6	6	2	0	0	0	0	0	8
Total	11	7	7	0	0	0	0	25

**Secretary of Transportation 460 Items
April 2008 Status Report**

Approved (Work Requests Complete)								
Cong_District	Curb Cuts	Signage of Routes	Pavement Markings	GuardRail	Signals	Enhancement Projects	Chip Seal	Cong_Dist Total Requests
1	0	0	0	0	0	0	0	0
2	0	0	0	0	0	0	0	0
3	1	1	0	0	0	0	0	2
4	0	2	0	0	1	0	0	3
5	0	0	0	0	0	0	0	0
6	0	0	0	0	0	0	0	0
Total	1	3	0	0	1	0	0	5
Not Approved (Work Requests Closed)								
Cong_District	Curb Cuts	Signage of Routes	Pavement Markings	GuardRail	Signals	Enhancement Projects	Chip Seal	Cong_Dist Total Requests
1	0	0	1	0	0	0	0	1
2	0	0	0	0	0	0	0	0
3	0	0	0	0	0	0	0	0
4	0	1	0	0	0	0	0	1
5	0	0	0	0	0	0	0	0
6	0	0	0	0	0	0	0	0
Total	0	1	1	0	0	0	0	2
Pending								
Cong_District	Curb Cuts	Signage of Routes	Pavement Markings	GuardRail	Signals	Enhancement Projects	Chip Seal	Cong_Dist Total Requests
1	0	2	0	0	0	0	0	2
2	10	4	0	0	0	0	0	14
3	1	3	0	0	0	0	0	4
4	2	1	1	0	0	0	0	4
5	2	3	0	2	0	0	0	7
6	2	3	2	0	0	0	0	7
Total	17	16	3	2	0	0	0	38

208

**Secretary of Transportation 460 Items
May 2008 Status Report**

Approved (Work Requests Complete)								
Cong_District	Curb Cuts	Signage of Routes	Pavement Markings	GuardRail	Signals	Enhancement Projects	Chip Seal	Cong_Dist Total Requests
1	0	0	0	0	1	0	0	1
2	0	1	0	0	0	0	0	1
3	0	1	0	0	0	0	0	1
4	0	2	0	0	0	0	0	2
5	1	0	0	0	0	0	0	1
6	0	0	0	0	0	0	0	0
Total	1	4	0	0	1	0	0	6
Not Approved (Work Requests Closed)								
Cong_District	Curb Cuts	Signage of Routes	Pavement Markings	GuardRail	Signals	Enhancement Projects	Chip Seal	Cong_Dist Total Requests
1	0	0	0	0	1	0	0	1
2	0	0	0	0	0	0	0	0
3	0	0	0	0	0	0	0	0
4	0	1	0	0	0	0	0	1
5	1	0	0	0	0	0	0	1
6	0	0	0	0	0	0	0	0
Total	1	1	0	0	1	0	0	3
Pending								
Cong_District	Curb Cuts	Signage of Routes	Pavement Markings	GuardRail	Signals	Enhancement Projects	Chip Seal	Cong_Dist Total Requests
1	0	2	0	0	0	0	0	2
2	2	6	0	0	2	0	0	10
3	3	4	0	0	1	0	0	8
4	0	3	2	0	2	0	0	7
5	0	2	0	0	0	0	0	2
6	3	6	0	0	0	0	0	9
Total	8	23	2	0	5	0	0	38

**Secretary of Transportation 460 Items
June 2008 Status Report**

Approved (Work Requests Complete)								
Cong_District	Curb Cuts	Signage of Routes	Pavement Markings	GuardRail	Signals	Enhancement Projects	Chip Seal	Cong_Dist Total Requests
1	0	2	1	0	0	0	0	3
2	1	0	0	0	0	0	0	1
3	1	1	0	0	0	0	0	2
4	0	0	1	0	0	0	0	1
5	1	1	0	0	1	0	0	3
6	5	2	0	1	1	0	0	9
Total	8	6	2	1	2	0	0	19
Not Approved (Work Requests Closed)								
Cong_District	Curb Cuts	Signage of Routes	Pavement Markings	GuardRail	Signals	Enhancement Projects	Chip Seal	Cong_Dist Total Requests
1	0	0	0	0	0	0	0	0
2	0	0	0	0	0	0	0	0
3	1	1	0	0	0	0	0	2
4	0	0	0	0	0	0	0	0
5	0	0	0	0	0	0	0	0
6	0	2	0	0	0	0	0	2
Total	1	3	0	0	0	0	0	4
Pending								
Cong_District	Curb Cuts	Signage of Routes	Pavement Markings	GuardRail	Signals	Enhancement Projects	Chip Seal	Cong_Dist Total Requests
1	1	1	1	0	0	0	0	3
2	3	2	0	0	0	0	0	5
3	1	0	1	0	1	0	0	3
4	0	3	0	0	0	0	0	3
5	1	1	0	0	0	0	0	2
6	8	3	0	0	1	0	0	12
Total	14	10	2	0	2	0	0	28

210

Secretary of Transportation 460 Items July 2008 Status Report

Approved (Work Requests Complete)								
Cong_District	Curb Cuts	Signage of Routes	Pavement Markings	GuardRail	Signals	Enhancement Projects	Chip Seal	Cong_Dist Total Requests
1	1	0	0	0	0	0	0	1
2	0	1	0	0	0	0	0	1
3	2	0	0	1	2	0	0	5
4	2	1	1	0	0	0	0	4
5	1	2	0	0	1	0	0	4
6	2	0	0	0	0	0	0	2
Total	8	4	1	1	3	0	0	17
Not Approved (Work Requests Closed)								
Cong_District	Curb Cuts	Signage of Routes	Pavement Markings	GuardRail	Signals	Enhancement Projects	Chip Seal	Cong_Dist Total Requests
1	0	0	1	0	2	0	0	3
2	1	1	0	0	0	0	0	2
3	1	0	0	0	0	0	0	1
4	0	1	1	0	0	0	0	2
5	0	2	0	0	0	0	0	2
6	1	0	1	0	0	0	0	2
Total	3	4	3	0	2	0	0	12
Pending								
Cong_District	Curb Cuts	Signage of Routes	Pavement Markings	GuardRail	Signals	Enhancement Projects	Chip Seal	Cong_Dist Total Requests
1	0	1	1	1	0	0	0	3
2	7	4	0	0	0	0	0	11
3	4	5	0	1	1	0	0	11
4	2	8	0	0	1	0	0	11
5	4	4	0	0	0	0	0	8
6	3	6	1	0	0	0	0	10
Total	20	28	2	2	2	0	0	54

**Secretary of Transportation 460 Items
August 2008 Status Report**

Approved (Work Requests Complete)								
Cong. District	Curb Cuts	Signage of Routes	Pavement Markings	GuardRail	Signals	Enhancement Projects	Chip Seal	Cong. Dist Total Requests
1	1	8	2	0	0	0	0	11
2	3	9	1	0	0	0	0	13
3	1	6	1	0	6	0	0	14
4	2	6	2	1	0	0	0	11
5	7	6	1	0	1	0	0	15
6	9	5	1	0	4	0	0	19
Total	23	40	8	1	11	0	0	83
Not Approved (Work Requests Closed)								
Cong. District	Curb Cuts	Signage of Routes	Pavement Markings	GuardRail	Signals	Enhancement Projects	Chip Seal	Cong. Dist Total Requests
1	0	2	2	0	0	0	0	4
2	0	4	0	0	0	0	0	4
3	1	2	0	0	0	0	0	3
4	0	0	0	0	0	0	0	0
5	1	1	0	0	0	0	0	2
6	0	2	0	0	0	0	0	2
Total	2	11	2	0	0	0	0	15
Pending								
Cong. District	Curb Cuts	Signage of Routes	Pavement Markings	GuardRail	Signals	Enhancement Projects	Chip Seal	Cong. Dist Total Requests
1	1	4	1	0	1	0	0	7
2	5	9	0	0	1	0	0	15
3	0	14	2	0	2	0	0	18
4	1	13	9	1	6	0	0	30
5	9	9	1	0	0	0	0	19
6	4	11	1	0	1	0	0	17
Total	20	60	14	1	11	0	0	106

Secretary of Transportation 460 Items September 2008 Status Report

Approved Work Requests Complete								
Cong_District	Curb Cuts	Signage of Routes	Pavement Markings	GuardRail	Signals	Enhancement Projects	Chip Seal	Cong_Dist Total Requests
1	1	6	0	0	1	0	0	8
2	10	10	0	0	3	0	0	23
3	6	22	1	0	6	0	0	35
4	0	14	0	0	12	0	0	26
5	7	18	0	0	3	0	0	28
6	8	9	4	0	4	0	0	25
Total	32	79	5	0	29	0	0	145
Not Approved Work Requests Closed								
Cong_District	Curb Cuts	Signage of Routes	Pavement Markings	GuardRail	Signals	Enhancement Projects	Chip Seal	Cong_Dist Total Requests
1	0	1	0	0	0	0	0	1
2	0	3	0	0	0	0	0	3
3	2	1	0	0	0	0	0	3
4	0	1	0	0	0	0	0	1
5	1	1	0	0	0	0	0	2
6	1	1	1	0	3	0	0	6
Total	4	8	1	0	3	0	0	16
Pending								
Cong_District	Curb Cuts	Signage of Routes	Pavement Markings	GuardRail	Signals	Enhancement Projects	Chip Seal	Cong_Dist Total Requests
1	1	5	0	0	1	0	0	7
2	4	5	0	0	0	1	0	10
3	3	7	0	0	0	0	0	10
4	3	3	3	2	1	0	0	12
5	7	2	2	2	0	0	0	13
6	2	7	1	0	0	0	0	10
Total	20	29	6	4	2	1	0	62

Secretary of Transportation Report
Pending Summary
July 2007 - September 2008

10/24/2008

Secretary of Transportation 460 Items Approved

Cong Dist	Reg #	County	Request Type	Requestor	Meets	Approval	Type	Route	Road Name
1	359150	GEORGETOWN	Curb Cuts	LARRY OWENS	Y	Y	S	800	GIBSON STREET
1	365502	HORRY	Curb Cuts	BEV. GRAINGER	Y	Y	S	129	HWY 129 34-70
1	359205	GEORGETOWN	Curb Cuts	LULIE OSTEN	Y	Y	S	156	HIGHMARKET ST.
1	361025	HORRY	Signage of Routes	CHARLES	Y	Y	SC	319	HWY 319 2840
1	367417	CHARLESTON	Signage of Routes	KRISTIN GORDON	Y	Y	US	17	US-17 NORTH
1	367476	GEORGETOWN	Signage of Routes	WADE WILDER	Y	Y	S	300	ASBURY STREET
1	367281	CHARLESTON	Signage of Routes	MARTIN A. CIZLER	Y	Y	SC	7	SC 7
1	359380	CHARLESTON	Signage of Routes	LULIE BALLIET	Y	Y	S	20	BOHICKET ROAD
1	361783	BERKELEY	Signage of Routes	DARREN BRYANT	Y	Y	S	603	WEST END DRIVE
1	361906	CHARLESTON	Signage of Routes	ROB LEWIS	Y	Y	S	174	WHIPPER BARONY LN
1	361916	CHARLESTON	Signage of Routes	DOUG PILCHER	Y	Y	S	243	EAST BRIE AV.
1	368993	CHARLESTON	Signage of Routes	DAMEN SEABROOK	Y	Y	SC	7	SC 7
1	368846	CHARLESTON	Signage of Routes	JENNIFER WEEKS	Y	Y	S	128	ETHEL POST OFFICE ROAD
1	365674	CHARLESTON	Signage of Routes	RAY ANDERSON	Y	Y	I	526	MARK CLARK EXPRESSWAY
1	364416	DORCHESTER	Signage of Routes	LINDSEY BURCHELL	Y	Y	S	22	ORANGEBURG ROAD
1	364429	CHARLESTON	Signage of Routes	JIM NEAL	Y	Y	S	1490	LEONARD DRIVE
1	362853	DORCHESTER	Signage of Routes	MIKE WINDHAM	Y	Y	SC	165	DELMAR HWY.
1	348927	GEORGETOWN	Signage of Routes	CENTRAL COMMUNICATION	Y	Y	US	17	US-17 MURRELLS INLET
1	351077	GEORGETOWN	Signage of Routes	NATRONA SIMMONS	Y	Y	S	110	HAZARD STREET
1	371213	HORRY	Traffic Signal	SCHP	Y	Y	S	51	ATLANTIC AVE 2870
1	345049	HORRY	Traffic Signal	MARGARET WAGNER	Y	Y	US	17	HWY 17 BUS 2680
1	363300	BERKELEY	Pavement Markings	WENDELL BAILEY	Y	Y	US	29	REDBANK RD.
1	360871	GEORGETOWN	Pavement Markings	RON TURK	Y	Y	S	758	TYSON DRIVE
1	348508	CHARLESTON	Pavement Markings	JIM PAYTON	Y	Y	S	728	DOGWOOD ROAD
2	339782	LEXINGTON	Curb Cuts	LUCY DAVENPORT	Y	Y	S	387	CROMER RD.
2	318052	LEXINGTON	Curb Cuts	BOB WARREN	Y	Y	S	172	WISE FERRY RD
2	318535	LEXINGTON	Curb Cuts	AL SHEPPARD	Y	Y	S	63	MACK ST.
2	325171	LEXINGTON	Curb Cuts	DAVID LUCAS	Y	Y	S	73	FISH HATCHERY RD.
2	348944	LEXINGTON	Curb Cuts	JAMES GUNTER	Y	Y	S	1403	KESSLER RD.
2	365751	LEXINGTON	Curb Cuts	BLAKE BURKETT	Y	Y	S	333	SANDPIT ROAD
2	367108	LEXINGTON	Curb Cuts	PEGASUS TOWER COMPANY	Y	Y	S	1789	BROWNING CT.
2	368235	LEXINGTON	Curb Cuts	DUANE JOHNSON	Y	Y	S	101	FALLAW RD.
2	358482	RICHLAND	Curb Cuts	TOMIE WINGATE	Y	Y	S	339	BELMONT DR
2	361554	LEXINGTON	Curb Cuts	JIMI RABON	Y	Y	S	1574	ARMSTRONG ST.
2	368718	LEXINGTON	Curb Cuts	DAVID KINNARD	Y	Y	S	234	DOG LEG RD.
2	368728	LEXINGTON	Curb Cuts	CHRIS BERRY	Y	Y	S	243	NAZARETH RD.
2	368623	LEXINGTON	Curb Cuts	RICHARD W CHEWNING IV	Y	Y	S	79	WALTER RAWL RD
2	368145	RICHLAND	Curb Cuts	ALEX SMITH	Y	Y	S	53	CLARKSON ROAD
2	367807	LEXINGTON	Curb Cuts	KENDALL HEALY	Y	Y	S	113	COUNTY'S FERRY RD.
2	361787	LEXINGTON	Curb Cuts	DONALD WATSON	Y	Y	S	1820	VILLAGE RD.
2	368844	RICHLAND	Curb Cuts	ERIC BURTON	Y	Y	S	83	HARDSCRABBLE ROAD
2	365530	LEXINGTON	Curb Cuts	L H MENGDOHT	Y	Y	S	1907	LONGVIEW ST
2	363875	RICHLAND	Signage of Routes	HANES	Y	Y	US	176	BROAD RIVER RD
2	361447	AIKEN	Signage of Routes	TRINA	Y	Y	S	797	HARRISON RD
2	361923	JASPER	Signage of Routes	JIMMY C. BALES	Y	Y	I	95	JASPER HIGHWAY
2	361927	BEAUFORT	Signage of Routes	KAREN JARRETT	Y	Y	S	122	WHARF ST.
2	367168	LEXINGTON	Signage of Routes	MICHAEL SMITH	Y	Y	S	83	PLATT SPRINGS RD. (BOILING SPRINGS)
2	365246	LEXINGTON	Signage of Routes	BETTY LAWSON	Y	Y	S	1132	
2	364589	RICHLAND	Signage of Routes	DR. FELIX FIGUEROA, PRINCIPAL	Y	Y	S	955	KELLY MILL RD
2	367646	RICHLAND	Signage of Routes	MR. ANTHONY THOMAS	Y	Y	S	83	HARDSCRABBLE ROAD
2	362630	RICHLAND	Signage of Routes	JOSEPH MCEACHERN COUNCIL MEMBER	Y	Y	S	83	HARDSCRABBLE ROAD
2	365088	BEAUFORT	Signage of Routes	DARRIN SHOMAKER	Y	Y	S	338	POINT COMFORT ROAD
2	367524	RICHLAND	Signage of Routes	WILLIS	Y	Y	S	1274	NORTH BRICKYARD ROAD
2	370811	HAMPTON	Signage of Routes	FRANKIE WILLIAMS	Y	Y	S	69	DEER DRIVE
2	368182	ALLEDALE	Signage of Routes	911 DISPATCH	Y	Y	S	197	BYRNES ST.
2	367314	RICHLAND	Signage of Routes	WITHERSPOON	Y	Y	S	499	GRANBY LANE
2	364449	LEXINGTON	Signage of Routes	SIMON LOPEZ	Y	Y	S	1347	GOODLEY RD.
2	364465	LEXINGTON	Signage of Routes	BROWN @ HWY PATROL	Y	Y	S	204	LONGS POND RD.
2	364079	RICHLAND	Signage of Routes	ARBETTA K. HEPPER	Y	Y	S	1725	SHOREBROOK DR
2	365547	LEXINGTON	Signage of Routes	MAY WILSON	Y	Y	S	65	MACK ST.
2	363954	AIKEN	Signage of Routes	YVETTE	Y	Y	S	21	NEW HOLLAND RD
2	354584	LEXINGTON	Signage of Routes	TRINA @ HWY PATROL	Y	Y	I	26	26-26
2	347695	BARNWELL	Signage of Routes	ANNIE O'BERRY	Y	Y	S	458	SHADY STREET
2	331191	RICHLAND	Signage of Routes	HIGHWAY PATROL	Y	Y	S	1725	
2	367205	RICHLAND	Traffic Signal	SCHP	Y	Y	SC	12	FOREST DR

214

Secretary of Transportation Report
Pending Summary
July 2007 - September 2008

10/24/2008

Secretary of Transportation 460 Items Approved

Cong Dist	Req.#	County	Request Type	Requestor	Meets	Approval	Type	Route	Road Name
2	367208	RICHLAND	Traffic Signal	SCHP	Y	Y	SC	12	FOREST DR
2	365719	RICHLAND	Traffic Signal	TOM RYAN	Y	Y	US	1	TWO NOTCH RD
2	361721	RICHLAND	Pavement Markings	JOHN MARCUCCI	Y	Y	US	76	GARNERS FERRY
3	301950	PICKENS	Curb Cuts	LUCAS OURHAM	Y	Y	S	27	RUHAMMAH ROAD
3	300654	PICKENS	Curb Cuts	RICHARD PHIPPS	Y	Y	S	162	THOMAS MILL RD
3	367049	EDGEFIELD	Curb Cuts	CHARLES VICKERS	Y	Y	S	432	DELAUGHTER DRIVE
3	358329	SALUDA	Curb Cuts	THOMAS KYZER	Y	Y	S	44	HOLLYWOOD ROAD
3	365330	ANDERSON	Curb Cuts	CHARLES PHILLIPS	Y	Y	S	671	MCKAY RD.
3	362543	ANDERSON	Curb Cuts	JEAN PORTER 864-314-3802	Y	Y	S	53	OLD RIVER ROAD
3	364707	ANDERSON	Curb Cuts	HEATHER WHITTEN	Y	Y	S	80	PINE TOP ROAD
3	367259	PICKENS	Curb Cuts	DR. LEE M. D'ANDREA	Y	Y	S	27	RUHAMMAH ROAD
3	367273	PICKENS	Curb Cuts	DR. LEE M. D'ANDREA	Y	Y	S	27	RUHAMMAH ROAD
3	341080	OCONEE	Curb Cuts	SPENCER WILSON	Y	Y	S	36	COFFEE RD
3	367447	OCONEE	Curb Cuts	SCOTT GREEN	Y	Y	S	203	BROADWAY
3	350486	LAURENS	Curb Cuts	NILEY CULBERTSON	Y	Y	S	67	ALLEN BRIDGE ROAD
3	364624	SALUDA	Curb Cuts	JASON HARTLEY	Y	Y	S	57	CHURCH ROAD
3	363776	AIKEN	Signage of Routes	NO INFO AVAILABLE	Y	Y	S	176	ABBEVILLE AVE
3	362575	ANDERSON	Signage of Routes	DONALD OWENS	Y	Y	S	192	RAMAGE RD.
3	361979	AIKEN	Signage of Routes	KATHY RAWLS COUNCILWOMAN, DIST 1	Y	Y	S	21	NEW HOLLAND RD
3	366625	ANDERSON	Signage of Routes	JULIE BOOZER	Y	Y	S	269	OSTEEN HILL ROAD
3	367784	ANDERSON	Signage of Routes	HWY PATROL	Y	Y	S	76	HOWAY ROAD
3	366007	AIKEN	Signage of Routes	CHEF SMITH	Y	Y	S	355	SPEN DR
3	365977	AIKEN	Signage of Routes	WITHERSPOON	Y	Y	S	267	SHORT LEAF RD
3	365914	SALUDA	Signage of Routes	HOPE	Y	Y	S	85	ILAS
3	367581	EDGEFIELD	Signage of Routes	HUNTER	Y	Y	S	26	DOUBLE BRIDGES ROAD
3	367549	PICKENS	Signage of Routes	GREENWOOD PATROL	Y	Y	S	39	CENTER SPRINGS ROAD
3	367096	LAURENS	Signage of Routes	EASLEY POLICE DEPARTMENT	Y	Y	SC	135	PENDLETON STREET
3	367086	LAURENS	Signage of Routes	MIKE PITTS	Y	Y	S	163	LAURENS STREET
3	360521	ANDERSON	Signage of Routes	KATHY DUMM	Y	Y	S	278	SENTELL ROAD
3	367765	ANDERSON	Signage of Routes	HIGHWAY PATROL	Y	Y	S	839	REED ROAD
3	367768	ANDERSON	Signage of Routes	SYLVIA	Y	Y	S	839	REED ROAD
3	367797	ANDERSON	Signage of Routes	HWY PATROL	Y	Y	S	333	CONCORD AVENUE
3	365879	SALUDA	Signage of Routes	RUDOLPH KIRKLAND	Y	Y	S	26	DOUBLE BRIDGES ROAD
3	366482	ANDERSON	Signage of Routes	JACKIE	Y	Y	S	81	BROADMOUTH CHURCH ROAD
3	366247	ANDERSON	Signage of Routes	CARLA	Y	Y	S	238	ROBERTS CHURCH ROAD
3	366503	ANDERSON	Signage of Routes	JULIE BOOZER	Y	Y	S	53	OLD RIVER ROAD
3	366526	ANDERSON	Signage of Routes	JULIE BOOZER	Y	Y	S	53	OLD RIVER ROAD
3	366872	GREENWOOD	Signage of Routes	CHARLES WALKER	Y	Y	S	95	RIDGE ROAD
3	365194	ANDERSON	Signage of Routes	JAMES CHRISTIE	Y	Y	S	741	SADLER'S CREEK ROAD
3	365643	ANDERSON	Signage of Routes	LISA MERRITT	Y	Y	SC	81	SC 81 NORTH
3	365995	ANDERSON	Signage of Routes	STEVEN RAINES	Y	Y	S	485	ST PAUL RD
3	364199	ANDERSON	Signage of Routes	DINDY	Y	Y	S	117	FAIRPLAY ROAD
3	366801	ANDERSON	Signage of Routes	JULIE BOOZER	Y	Y	S	316	SEIGLAR RD.
3	333944	ANDERSON	Signage of Routes	DOC STARNES	Y	Y	SC	184	ANTREVILLE HIGHWAY
3	366685	ANDERSON	Signage of Routes	JAY BROUDER	Y	Y	US	178	US 178
3	348173	OCONEE	Signage of Routes	OLANIE MOORE	Y	Y	S	69	BERRY FARM RD
3	344997	AIKEN	Signage of Routes	MS. SHIRLEY RILEY	Y	Y	S	2025	MIM WOODRING DR
3	339336	OCONEE	Signage of Routes	LEANN ARANT	Y	Y	S	95	OCONEE STATION
3	360506	ANDERSON	Traffic Signal	SYLVIA	Y	Y	US	76	US 76
3	365361	ANDERSON	Traffic Signal	SONNY CAMPBELL	Y	Y	SC	24	SC 24
3	362280	ANDERSON	Traffic Signal	SYLVIA	Y	Y	SC	8	SC 8
3	365833	ANDERSON	Traffic Signal	HOPE	Y	Y	SC	28	SC 28
3	365838	ANDERSON	Traffic Signal	HWY PATROL	Y	Y	SC	86	SC 86
3	360567	ANDERSON	Traffic Signal	LEE POWELL	Y	Y	SC	28	SC 28
3	367136	ANDERSON	Traffic Signal	TERRY SEYMORE	Y	Y	US	76	US 76
3	364317	ANDERSON	Traffic Signal	SYLVIA	Y	Y	SC	8	SC 8
3	366827	ANDERSON	Traffic Signal	JULIE BOOZER	Y	Y	SC	8	SC 8
3	363981	ANDERSON	Traffic Signal	CAPTAIN CLARDY	Y	Y	S	54	HAMILTON STREET
3	367142	ANDERSON	Traffic Signal	ANDERSON PD	Y	Y	SC	8	SC 8
3	357206	ANDERSON	Traffic Signal	SARA THORTON	Y	Y	S	62	MCGEE ROAD
3	360230	ANDERSON	Traffic Signal	HWY PATROL	Y	Y	S	65	MASTER BLVD
3	357217	ANDERSON	Traffic Signal	CAPTAIN CLARDY - WILLIAMSTON POLICE	Y	Y	SC	20	SC 20
3	365521	ANDERSON	Pavement Markings	TIM TURK	Y	Y	S	255	OLD FORK SCHOOL ROAD
3	367079	AIKEN	Pavement Markings	THOMAS & PEGGY BEST	Y	Y	S	432	EAST AVE
3	357125	PICKENS	Guardrail	DOROTHY SNYDER	Y	Y	S	48	HIDDEN VALLEY ROAD
3	359624	SPARTANBURG	Curb Cuts	RICKY DEAN MORROW	Y	Y	S	113	EVINS ROAD @ SPTBG

Secretary of Transportation Report
Pending Summary
July 2007 - September 2008

10/24/2008

Secretary of Transportation 460 Items Approved

Cong Dist	Req.#	County	Request Type	Requestor	Meets	Approval	Type	Route/Road Name
4	307346	SPARTANBURG	Curb Cuts	CHIP SMITH	Y	Y	S	987 EAST FRONTAGE ROAD
4	355367	SPARTANBURG	Curb Cuts	WALDEN LACEY	Y	Y	S	123 CEDAR CREST ROAD
4	362335	SPARTANBURG	Curb Cuts	RYAN HYATT	Y	Y	S	42 RAINBOW LAKE ROAD @ BOILING SPRINGS
4	363913	GREENVILLE	Curb Cuts	LAURA YATSKO	Y	Y	S	277 JORDAN ROAD
4	368294	SPARTANBURG	Curb Cuts	CARLISLE ENTERPRISES	Y	Y	S	37 COMPTON BRIDGE ROAD @ CAMPOSELLO
4	319408	SPARTANBURG	Curb Cuts	H & B COMMERCIAL PROP	Y	Y	S	11 MAIN STREET (E) @ INMAN
4	312110	SPARTANBURG	Curb Cuts	MURRIC, LLC	Y	Y	S	219 CAMPGROUND ROAD
4	317967	GREENVILLE	Curb Cuts	DAVID ROLLINGS	Y	Y	S	68 DUNKLIN BRIDGE RD
4	301526	GREENVILLE	Signage of Routes	JERRY SEYMOUR	Y	Y	SC	14 SC 14
4	307857	SPARTANBURG	Signage of Routes	HWY PATROL	Y	Y	S	1787 GOSNELL AVE @ INMAN
4	315507	GREENVILLE	Signage of Routes	TAMMY PLEMONS	Y	Y	S	129 CHIPQUAPIN RD
4	339940	UNION	Signage of Routes	911 COMMUNICATIONS	Y	Y	S	48 NORTH PINCKNEY STREET
4	343235	SPARTANBURG	Signage of Routes	JEFF	Y	Y	S	870 INTERNATIONAL DR
4	340065	SPARTANBURG	Signage of Routes	ANDY DETSELL	Y	Y	S	114 WATSON ROAD
4	344310	SPARTANBURG	Signage of Routes	HWY PATROL	Y	Y	SC	290 POINSETT STREET @ GREER
4	355089	SPARTANBURG	Signage of Routes	ROBERT ELLISON	Y	Y	S	804 VALLEY FALLS ROAD
4	363232	SPARTANBURG	Signage of Routes	LT. CRYSTAL KINGSMORE	Y	Y	S	187 FAIRFIELD ROAD @ CHESNEE
4	365561	GREENVILLE	Signage of Routes	FRED SWANSON	Y	Y	S	508 PATTERSON ST.
4	361422	UNION	Signage of Routes	911	Y	Y	S	24 FISHAM AVENUE
4	367113	SPARTANBURG	Signage of Routes	HWY PATROL	Y	Y	SC	367 SC-357
4	366594	GREENVILLE	Signage of Routes	SHELVIS GAMBRELL	Y	Y	S	778 SOX-778
4	367307	GREENVILLE	Signage of Routes	PATROL	Y	Y	I	851-85 SB RAMP
4	365851	GREENVILLE	Signage of Routes	NANCY BENSON	Y	Y	S	132 OLD HUNTS BRIDGE RD.
4	365856	GREENVILLE	Signage of Routes	NANCY BENSON	Y	Y	S	132 OLD HUNTS BRIDGE RD.
4	365881	GREENVILLE	Signage of Routes	NANCY BENSON	Y	Y	SC	260 LOCUST HILL RD.
4	365896	GREENVILLE	Signage of Routes	NANCY BENSON	Y	Y	S	166 BRUSHY CREEK
4	366188	GREENVILLE	Signage of Routes	PRINCIPAL NIKKI ANDREWS	Y	Y	S	316 LOG SHOALS RD
4	367645	SPARTANBURG	Signage of Routes	HWY PATROL	Y	Y	S	499 OAK GROVE ROAD @ WESTVIEW
4	367635	SPARTANBURG	Signage of Routes	HIGHWAY PATROL	Y	Y	S	38 HOLLY SPRINGS ROAD @ INMAN
4	363287	SPARTANBURG	Signage of Routes	LT. CRYSTAL KINGSMORE	Y	Y	S	123 MOUNT ZION ROAD @ WELLFORD
4	365882	GREENVILLE	Signage of Routes	NANCY BENSON	Y	Y	S	132 OLD HUNTS BRIDGE RD.
4	367498	GREENVILLE	Signage of Routes	JIMMY VAUGHN	Y	Y	US	278 US 278
4	367012	SPARTANBURG	Signage of Routes	PAT OBRIEN SCHOOL DISTRICT 3	Y	Y	S	57 OLD CONVERSE ROAD @ CONVERSE
4	361345	SPARTANBURG	Signage of Routes	HWY PATROL	Y	Y	S	454 SAWPIT TRACE
4	361455	UNION	Signage of Routes	UNION	Y	Y	S	84 BAILEY ROAD
4	360763	SPARTANBURG	Signage of Routes	EDWARD NOA	Y	Y	S	242 DANZLER ROAD
4	339057	GREENVILLE	Traffic Signal	HP	Y	Y	US	278 LAURENS RD
4	367178	GREENVILLE	Traffic Signal	NO INFO	Y	Y	SC	14 SC 14
4	367178	GREENVILLE	Traffic Signal	HP	Y	Y	US	278 US 278
4	367179	GREENVILLE	Traffic Signal	LORI W/ FT INN	Y	Y	S	55 FAIRVIEW RD
4	367998	GREENVILLE	Traffic Signal	HP	Y	Y	S	105 BRAMLETT RD
4	368000	GREENVILLE	Traffic Signal	HP	Y	Y	S	486 LIKES RD.
4	368002	GREENVILLE	Traffic Signal	HP	Y	Y	SC	148 WOODRUFF RD
4	367128	SPARTANBURG	Traffic Signal	NO INFO	Y	Y	US	221 US - 221
4	367130	GREENVILLE	Traffic Signal	NO INFO	Y	Y	SC	148 SC 148
4	367132	GREENVILLE	Traffic Signal	HP	Y	Y	US	25 AUGUSTA ST
4	367136	GREENVILLE	Traffic Signal	HP	Y	Y	SC	291 NORTH PLEASANTBURG
4	367855	GREENVILLE	Traffic Signal	SIMPSONVILLE PD	Y	Y	SC	14 MAIN ST - SIMPSONVILLE
4	367857	SPARTANBURG	Traffic Signal	HP	Y	Y	US	29 SPARTANBURG HIGHWAY @ LYMAN & WELLFORD
4	361024	GREENVILLE	Pavement Markings	DEPUTY JUMPER	Y	Y	S	94 OLD SPARTANBURG RD
4	361054	GREENVILLE	Pavement Markings	DEPUTY JUMPER	Y	Y	S	318 LOG SHOALS RD
4	324778	SPARTANBURG	Pavement Markings	RIVERLAND HOLDINGS, LLC	Y	Y	US	29 WADE HAMPTON BLVD @ GREER
4	358158	GREENVILLE	Pavement Markings	ANGELA CARWISE	Y	Y	S	689 ORDER ST.
4	350751	SPARTANBURG	Pavement Markings	PERRY OULTS	Y	Y	S	769 BRIARCLIFF DRIVE @ WOODRUFF
4	292314	SPARTANBURG	Guardrail	HWY PATROL	Y	Y	US	221 CHESNEE HWY
4	359311	GREENVILLE	Guardrail	CARMEN OPRESTY	Y	Y	SC	20 PIEDMONT HWY
4	362670	LANCASTER	Curb Cuts	LEROY CLYBURN	Y	Y	S	163 GOLF COURSE ROAD
4	363218	SUMTER	Curb Cuts	SHEILA JACKSON	Y	Y	S	538 FURMAN FIELD RD.
4	363093	LANCASTER	Curb Cuts	LYNN E. MATTHIS	Y	Y	S	55 VAN WYCK ROAD
4	362482	KERSHAW	Curb Cuts	TERRY R. GALLOWAY	Y	Y	S	802 HARBOR VIEW ROAD
4	362937	YORK	Curb Cuts	CAROL JONES	Y	Y	S	711 KELLY
4	366860	YORK	Curb Cuts	RICHARD JALLAND	Y	Y	S	57 HOPEWELL
4	367456	CHESTERFIELD	Curb Cuts	MILAN HECHOVICH	Y	Y	S	63 SCOTCH ROAD
4	365841	LEE	Curb Cuts	SHIRLEY EFFRO	Y	Y	S	373 FAMILY ROAD
4	367089	DARLINGTON	Curb Cuts	CYNTHIA KING	Y	Y	S	65 HIGH POINT ROAD
4	366852	CHESTERFIELD	Curb Cuts	SARA M. STARLING	Y	Y	S	171

216

Secretary of Transportation Report
Pending Summary
July 2007 - September 2008

10/24/2008

Secretary of Transportation 460 Items Approved

Cong Dist	Req.#	County	Request Type	Requestor	Meets	Approval	Type	Route	Road Name
5	365470	KERSHAW	Curb Cuts	KRISTIE STOKES	Y	Y	S	15	STAGECOACH ROAD
5	366755	DILLON	Curb Cuts	HENRY SMITH	Y	Y	S	23	HARLEES BRIDGE RD./DOTHAN RD./HAYMOUNT RD./JUDGE RD.
5	361271	SUMTER	Curb Cuts	CHARLES COMYERS	Y	Y	S	43	BLACK RIVER RD.
5	352025	CHEROKEE	Curb Cuts	RONALD BARRETT	Y	Y	S	193	PETTY STREET
5	357061	LANCASTER	Curb Cuts	SHARON RAY DUSENBURY	Y	Y	S	330	CHIMMERON ROAD
5	345469	NEWBERRY	Curb Cuts	JODY PRINCE	Y	Y	S	36	OLD NEWBERRY HIGHWAY
5	372953	NEWBERRY	Curb Cuts	NATHAN TEMPLIN	Y	Y	S	315	FIRE TOWER RD.
5	356442	FAIRFIELD	Signage of Routes	4TH DISTRICT ENG ADMIN	Y	Y	S	322	OLD RESERVOIR RD.
5	358257	CHEROKEE	Signage of Routes	HWY PATROL DISPATCH	Y	Y	S	440	NANCY CREEK ROAD
5	367064	LANCASTER	Signage of Routes	CHRIS CARTER	Y	Y	S	27	NATURE RESERVE ROAD
5	366576	YORK	Signage of Routes	LEROY CALDWELL	Y	Y	S	839	WHITE HORSE ROAD
5	366752	DILLON	Signage of Routes	FAYE SLOAN	Y	Y	S	224	MAPLE DR
5	360408	CHEROKEE	Signage of Routes	MS. JEFFERIES	Y	Y	S	31	OVERBROOK DRIVE
5	362512	LANCASTER	Signage of Routes	SHERIFF DEPARTMENT	Y	Y	SC	9	MEETING STREET
5	365859	YORK	Signage of Routes	SC HIGHWAY PATROL	Y	Y	S	252	COLTHARP
5	366858	LANCASTER	Signage of Routes	CRAFT HOMES	Y	Y	SC	200	GREAT FALLS HIGHWAY
5	366882	YORK	Signage of Routes	MATTHEW AT INTERSTATE TOWING	Y	Y	S	288	FLINT HILL EXT
5	363742	KERSHAW	Signage of Routes	JOEL LOURIE	Y	Y	S	349	WILLOW LN
5	367553	YORK	Signage of Routes	KIM NEELY	Y	Y	S	1640	CLEARLAKE DRIVE
5	361912	CHEROKEE	Signage of Routes	SUE AT SCHOOL BUS SHOP	Y	Y	SC	150	PAOLETE HIGHWAY
5	367131	CHESTERFIELD	Signage of Routes	E-911	Y	Y	S	582	POPLAR AVENUE
5	366125	YORK	Signage of Routes	LEROY SIMPSON	Y	Y	S	559	WALKER
5	367421	LANCASTER	Signage of Routes	SHERIFF'S DEPT	Y	Y	S	246	OLD PARQUE ROAD
5	367422	LANCASTER	Signage of Routes	SHERIFF'S DEPT	Y	Y	S	51	CAMP CREEK ROAD
5	367551	YORK	Signage of Routes	STEVE HOWE	Y	Y	S	875	STURGIS ROAD
5	367294	CHESTERFIELD	Signage of Routes	PAGELAND POLICE DEPT	Y	Y	S	440	ROLLINGS ROAD
5	362493	FAIRFIELD	Signage of Routes	BILLY PEAKE	Y	Y	US	321	US-321 SOUTH
5	367493	DILLON	Signage of Routes	CENTRAL	Y	Y	S	722	VAN DYKE RD.
5	367522	DILLON	Signage of Routes	CENTRAL	Y	Y	S	196	E. COUNTRY CLUB RD.
5	312163	DARLINGTON	Signage of Routes	PATROL	Y	Y	S	228	SPRINGVILLE ROAD
5	367250	SUMTER	Signage of Routes	DISPATCHER	Y	Y	S	878	CHARLES JACKSON RD.
5	364212	NEWBERRY	Signage of Routes	PALMETTO PRIDE	Y	Y	I	26	I-26
5	366759	FAIRFIELD	Signage of Routes	DIANE WILLIAMS	Y	Y	S	118	11 TH STREET
5	348158	SUMTER	Signage of Routes	DONALD WALKER	Y	Y	US	119	HAYNESWORTH ST.
5	366922	LANCASTER	Signage of Routes	DON JOHNSON	Y	Y	US	521	KERSHAW CAMDEN HIGHWAY
5	366889	CHESTERFIELD	Traffic Signal	CHERAW PD	Y	Y	SC	9	SC-9
5	365722	DARLINGTON	Traffic Signal	PATROL	Y	Y	US	52	US 52-S
5	367334	YORK	Traffic Signal	ERIKA ANDREWS	Y	Y	I	77	I-77
5	363636	YORK	Traffic Signal	KARA JONES	Y	Y	S	22	PLEASANT
5	347817	YORK	Traffic Signal	DISPATCH	Y	Y	SC	49	CONGRESS
5	356855	YORK	Traffic Signal	DAVID HUDSPETH - TOWN MANAGER	Y	Y	SC	180	TOM HALL ST
5	356838	CHEROKEE	Pavement Markings	RICHARD SIMMONS	Y	Y	S	172	GRIFFITH STREET
5	364872	CHARLESTON	Curb Cuts	ROYAL HOMES INC	Y	Y	S	1151	BATTALION DRIVE
5	364812	RICHLAND	Curb Cuts	WILLIAM C. WAYMYERS	Y	Y	S	2497	DUNN
5	359266	SUMTER	Curb Cuts	JOHN HUFFMAN	Y	Y	S	43	BLACK RIVER RD.
5	366993	BERKELEY	Curb Cuts	EMMA JEAN RILEY	Y	Y	S	791	OLD HIGHWAY 52
5	364007	BAMBERG	Curb Cuts	DEAN WILLIAMS	Y	Y	S	84	HOWELLS MILL ROAD
5	366242	BERKELEY	Curb Cuts	JAMES GREGORY	Y	Y	S	448	UMBRIA RD.
5	366245	BERKELEY	Curb Cuts	KAJAH PROPERTIES / KEN BAXTER	Y	Y	S	407	O.T. WALLACE BLVD.
5	363958	MARION	Curb Cuts	DONNIE LARIMORE	Y	Y	S	38	WEST MARION ROAD
5	367393	DORCHESTER	Curb Cuts	SANDHILL FIRE DEPARTMENT	Y	Y	S	163	SUMMERS DRIVE
5	362568	RICHLAND	Curb Cuts	CIVIL ENGINEERING SERVICES, LLC	Y	Y	S	88	HAZELWOOD ROAD
5	360270	SUMTER	Curb Cuts	RICHARD RICHARDSON	Y	Y	S	97	HAMPTON AVE. (PINEWOOD)
5	363367	SUMTER	Curb Cuts	STANLEY EWING	Y	Y	S	659	ROOSTER CIR.
5	362567	SUMTER	Curb Cuts	TOMEKA EWING	Y	Y	S	659	ROOSTER CIR.
5	362859	SUMTER	Curb Cuts	CHRIS BLACKMAN	Y	Y	S	1251	LLERY RD.
5	358210	GEORGETOWN	Curb Cuts	FRANK SLOAN	Y	Y	S	179	DUNBAR ROAD
5	355818	GEORGETOWN	Curb Cuts	REV KYLON MIDDLETON	Y	Y	S	5	COUNTY LINE ROAD
5	350518	GEORGETOWN	Curb Cuts	GEORGETOWN COUNTY	Y	Y	S	38	BIG DAM
5	363910	FLORENCE	Curb Cuts	LAKE CITY FIRST BAPTIST CHURCH	Y	Y	S	12	CHURCH STREET
5	368583	ORANGEBURG	Curb Cuts	DAVID ADAMS	Y	Y	S	1610	BELFAST AVENUE (HOLLY HILL)
5	350832	GEORGETOWN	Curb Cuts	GEORGETOWN COUNTY	Y	Y	S	330	BROMELL AVENUE
5	365011	FLORENCE	Curb Cuts	TRAVIS ORTNER	Y	Y	S	576	OLD EBENEZER ROAD
5	354148	BERKELEY	Curb Cuts	THEODORE WAYMYERS	N	Y	S	1118	LEISURE DRIVE
5	350844	GEORGETOWN	Curb Cuts	GEORGETOWN COUNTY	Y	Y	S	565	OATLAND ROAD
5	350526	GEORGETOWN	Curb Cuts	GEORGETOWN COUNTY	Y	Y	S	127	CARVERS BAY ROAD

Secretary of Transportation Report
Pending Summary
July 2007 - September 2008

10/24/2008

Secretary of Transportation 460 Items Approved

Cong Dist	Reg.#	County	Request Type	Requestor	Meets	Approval	Type	Route/Road Name
6	361088	CALHOUN	Signage of Routes	JIMMY TERRY	Y	Y	S	191 JESSAMINE RD
6	362062	RICHLAND	Signage of Routes	MS. KELLY H. NOBLES	Y	Y	S	963 ANTIOCH AMEZ CHURCH RD
6	366349	FLORENCE	Signage of Routes	MICHELLE POSTON	Y	Y	S	473 PARKER DRIVE
6	366586	CHARLESTON	Signage of Routes	SENATOR CHIP CAMPSER	Y	Y	S	20 BOHICKET ROAD
6	366543	RICHLAND	Signage of Routes	CHRIS CUSHING	Y	Y	SC	277 BULL ST
6	364426	DORCHESTER	Signage of Routes	G.W. KIZER	Y	Y	US	15
6	366910	RICHLAND	Signage of Routes	FORD	Y	Y	S	37 LOWER RICHLAND BLVD
6	367018	FLORENCE	Signage of Routes	GILBERT BENTON	Y	Y	SC	51 PAMPLICO HIGHWAY
6	367389	BERKELEY	Signage of Routes	SENATOR LARRY GROOMS	Y	Y	US	17 US-17 ALT
6	367712	CALHOUN	Signage of Routes	RANDY STABLER - CAW CAW FIRE DEPT.	Y	Y	S	16 MURPH MILL ROAD
6	367533	ORANGEBURG	Signage of Routes	HAROLD GUINYARD	Y	Y	S	678 COLEMAN AVE
6	365365	FLORENCE	Signage of Routes	D.L. TOWNSEND	Y	Y	S	172 EDISTO DRIVE
6	363177	COLLETON	Signage of Routes	MR. ISREAL HODGES	Y	Y	S	453 OAKMAN BRANCH ROAD
6	367172	SUMTER	Signage of Routes	ANDY TEAGUE	Y	Y	S	487 COPORATE WY.
6	362418	ORANGEBURG	Signage of Routes	TOWN OF HOLLY HILL	Y	Y	US	178 OLD STATE ROAD
6	362420	ORANGEBURG	Signage of Routes	DON FUNCHES	Y	Y	S	502 FUNCHES ROAD
6	368135	COLLETON	Traffic Signal	HWY PATROL	Y	Y	US	15 JEFFERIES HIGHWAY
6	351414	CHARLESTON	Traffic Signal	SAM PRICE	Y	Y	US	52 RIVERS AVENUE
6	360463	CLARENDON	Traffic Signal	DISPATCH	Y	Y	S	30 CHURCH STREET
6	368812	DORCHESTER	Traffic Signal	MS. SALMON	Y	Y	SC	642 DORCHESTER ROAD
6	368819	COLLETON	Traffic Signal	HWY PATROL	Y	Y	US	15 JEFFERIES HIGHWAY
6	368950	CHARLESTON	Traffic Signal	IOP POLICE DEPT	Y	Y	SC	517 I.O.P. CONNECTOR
6	366363	BERKELEY	Traffic Signal	MONICA DAVIS	Y	Y	US	52 US 52
6	371209	FLORENCE	Traffic Signal	SCHP	Y	Y	US	52 US 52 NORTH
6	358889	CLARENDON	Traffic Signal	DISPATCH	Y	Y	US	301 MAIN STREET
6	365715	CHARLESTON	Pavement Markings	ROBERT SOMERVILLE	Y	Y	S	1636 SUMTER AVENUE
6	367094	FLORENCE	Pavement Markings	D.L. TOWNSEND	Y	Y	US	52 IRBY STREET
6	367096	FLORENCE	Pavement Markings	D.L. TOWNSEND	Y	Y	S	795 CHURCH STREET (LAKE CITY)
6	367101	FLORENCE	Pavement Markings	D.L. TOWNSEND	Y	Y	S	48 THOMAS STREET
6	359045	SUMTER	Pavement Markings	WARREN PADGETT	Y	Y	S	68 PURDY ST.
6	351292	MARION	Guardrail	KAY - SCHP	Y	Y	US	76 US HIGHWAY 76

812

Secretary of Transportation Report
Pending Summary
July 2007 - September 2008

10/24/2008

Secretary of Transportation 460 Items Not Approved										
Cong Dist	Req.#	County	Request Type	Requestor	Meets	Approval	Type	Route	Road Name	Justification
1	362410	GEORGETOWN	Signage of Routes	KATHLEEN BAXLEY	N	N	S	4	CHOPPEE ROAD	THE REVIEW DOES NOT SUPPORT A REDUCTION OF THE SPEED LIMIT. HOWEVER, IT IS RECOMMENDED THAT A 45 MPH SPEED ADVISORY BE IMPLEMENTED BECAUSE OF INTERSECTION-RELATED CONDITIONS. ALSO, THE "STOP AHEAD" SIGN SHOULD BE REPLACED. SEE LETTER DATED 9-23-08 (S44S6(9-08)).
1	361911	BERKELEY	Signage of Routes	DAVID JOHNSON	N	N	S	16	JEDBURG ROAD	ROADWAY WAS REVIEWED AND 55 MPH SPEED LIMIT IS APPROPRIATE. SIGHT DISTANCE IS SUFFICIENT FOR CURRENTLY MARKED PASSING ZONES. NO CHANGES ARE RECOMMENDED.
1	367109	HORRY	Signage of Routes	PHYLLIS OTT	N	N	US	17	HWY 17 BUS 2680	IT IS NOT FELT THAT DEER CROSSING SIGNS ON A MAJOR HIGHWAY WOULD BE EFFECTIVE. DO NOT RECOMMEND.
1	356379	CHARLESTON	Traffic Signal	ANTHONY KING	N	N	SC	642	DORCHESTER ROAD	BASED ON THE DATA GATHERED IN OUR STUDY AND ON FIELD OBSERVATIONS, LEFT-TURN PHASES FOR THE EASTBOUND AND WESTBOUND APPROACHES OF DORCHESTER ROAD ARE NOT RECOMMENDED AT THIS TIME. THE LEFT-TURN VOLUMES FROM SC-642 ARE NOT AT A LEVEL THAT WOULD JUSTIFY LEFT-TURN PHASING.
1	355686	CHARLESTON	Traffic Signal	MICHAEL MATHIS	N	N	S	670		BASED ON THE ANALYSIS OF THE DATA PROVIDED BY THE CITY AND ON OUR FIELD OBSERVATIONS, A LEFT-TURN PHASE FOR THE SOUTHBOUND APPROACH OF PRESIDENT STREET IS NOT RECOMMENDED.
1	345051	HORRY	Traffic Signal	MARGARET WAGNER	N	N	US	17	HWY 17 BUS 2680	THE LEFT-TURN DELAY STUDY, ACCIDENT HISTROY, AND INTERSECTION GEOMETRY DO NOT SUPPORT THE INSTALLATION OF LEFT-TURN PHASES ON SC-179/GRAYSTONE BLVD. SEE LETTER DATED 10-2-08.
1	361755	CHARLESTON	Pavement Markings	MICHAEL MATHIS	N	N	SC	171	FOLLY ROAD	BASED ON THE REVIEW, CHANGES IN THE MARKINGS FOR THE LEFT-TURN LANE ARE NOT RECOMMENDED.
1	361773	CHARLESTON	Pavement Markings	JANN CLARK	N	N	S	51	RIFLE RANGE ROAD	TRAFFIC COUNT WAS PERFORMED AT INTERSECTION. LEFT TURN VOLUME INTO SUBDIVISION EXCEEDS LEFT TURN VOLUME EXITING B+O. EXISTING MARKINGS ARE APPROPRIATE
1	356382	CHARLESTON	Pavement Markings	ROBBIE SOMERVILLE	N	N	S	553	COMING ST.	LOCATION WAS REVIEWED AND DOES NOT MEET CRITERIA FOR RAISED CROSSWALK. CITY WAS INFORMED THAT THEY COULD INSTALL WARNING SIGN FLASHERS IN ADVANCE OF CROSSWALK.
1	337561	CHARLESTON	Pavement Markings	STEVE CARRON	N	N	S	2088	NEEDLERUSH PARKWAY	DUPLICATE REQUEST FROM REQUISITION NUMBER 351431
2	312844	BEAUFORT	Enhancement Projects	MRL JAMES T. BOTWICK	N	N	US	278	WILLIAM HILTON PARKWAY	THE EXISTING SIGNING ARE APPROPRIATE AND THE INFORMATION PROVIDED IS IN COMPLIANCE WITH THE FEDERAL GUIDELINES. A LETTER WAS SENT TO MRL BOTWICK ON DECEMBER 4, 2007 ADVISING HIM OF OUR FINDINGS.
2	354208	HAMPTON	Curb Cuts	ROGER KINARD	N	N	S	315	POND TOWN ROAD	EXISTING UNPAVED DRIVE - LOCATION PENDING LOCATION OF SEPTIC TANK 8/22/08 - CLOSED REQUEST - PROPERTY OWNER REVISING PLANS. NOT RECOMMENDED FOR APPROVAL YET.
2	366286	LEXINGTON	Signage of Routes	HWY PATROL	N	N	S	486	BEECHWOOD DR.	CHECKED SAW NOW PROBLEM

219

Secretary of Transportation Report
Pending Summary
July 2007 - September 2008

10/24/2008

Secretary of Transportation 460 Items Not Approved										
Cong Dist	Req.#	County	Request Type	Requestor	Meets	Approval	Type	Route	Road Name	Justification
2	366393	RICHLAND	Signage of Routes	MS, CAROL C. TRUSLOW	N	N	S	114S	SPRING LAKE RD	BASED ON RECENT SPEED STUDIES WE DO NOT RECOMMEND REDUCING THE 30 MPH POSTED SPEED LIMIT.
2	357964	BEAUFORT	Signage of Routes	S. COLIN KINTON, P.E.	N	N	US	278	PORDING ISLAND ROAD	SPEED LIMIT IS APPROPRIATE BASED ON DESIGN SPEED OF ROADWAY. COUNTY TRAFFIC STUDY ALSO RECOMMENDED EXISTING 45 MPH SPEED LIMIT. NO CHANGES ARE RECOMMENDED
2	364418	JASPER	Signage of Routes	ANDREW FULGHUM	N	N	I	95	JASPER HIGHWAY	BASED ON THE REVIEW OF THIS LOCATION, THERE IS NOT ADEQUATE VOLUME TO WARRANT SIGNING
2	366201	RICHLAND	Signage of Routes	MR. MARK WILLIAMS	N	N	S	434	WILLINGHAM DR	AFTER 6 REVIEWS OF THIS LOCATION, WE DID NOT OBSERVE ANY VEHICLES PARKING ON THE SHOULDER OF THE ROADWAY. WE DO NOT RECOMMEND NO PARKING SIGNING AT THIS TIME. ALSO MR. WILLIAMS INFORMED WE THAT THE BUSSINESS AT THIS LOCATION IS MOVING TO ANOTHER LOCATION.
2	359363	BEAUFORT	Signage of Routes	IAN HILL	N	N	S	21	OLD SHELDON CHURCH ROAD	BASED ON THE RESULTS OF THE REVIEW, IT IS RECOMMENDED THAT THE SPEED LIMIT REMAIN POSTED AT 55 MPH ALONG THIS SECTION OF OLD SHELDON CHURCH ROAD.
2	364743	LEXINGTON	Signage of Routes	KIMBERLEY DANDRIDGE	N	N	S	53	CHARLES TOWN RD.	IN ACCORDANCE WITH THE MUTCD, SPEED LIMIT SIGNING OF DIRT ROAD IS NOT RECOMMENDED BECAUES PREVAILING ROAD CONDITIONS WOULD TAKE PREEDENCE OVER ANY POSTED SPEED LIMIT. ALSO DID NOT SEE ANY HORSES. EQUESTRIAN SIGNING NOT RECOMMENDED.
2	366511	LEXINGTON	Signage of Routes	MR. ROBERT POWER	N	N	S	327	LAURELCREST DR.	BASED ON TRAFFIC VOLUMES AND NO REPORTED ACCIDENTS, 3-WAY STOP IS NOT RECOMMENDED.
3	348381	ABBEVILLE	Curb Cuts	ANTHONY CLINKSCALES	N	N	S	202	HAYNES STREET	APPLICANT CANCELLED REQUEST / WILL NOT INSTALL DRIVEWAY
3	357276	ANDERSON	Curb Cuts	DELISA LONG	N	N	S	121	CEDARWOOD LANE	OWNER ALREADY HAS DRIVEWAY AND CANNOT GET SECOND ONE INSTALLED. I CALLED AND TOLD HIM HE CAN ONLY HAVE ONE DRIVEWAY. HE SAID HE UNDERSTOOD
3	366969	ANDERSON	Curb Cuts	JENA HORN	N	N	S	156	FIRST AVENUE	HOUSE IS NOT BUILT YET. TALKED WITH LAND OWNER TOLD HER TO CALL BACK WHEN HOUSE IS BUILT.
3	360025	ANDERSON	Curb Cuts	STEVE MARTIN	N	N	S	121	CEDARWOOD LANE	THIS DOES NOT MEET OUR GUIDELINES. WE ARE PREPARING AN ENCROACHMENT PERMIT WITH WAIVER SO THAT PROPERTY OWNER CAN HAVE DRIVEWAY INSTALLED ONCE MR. GWINN SIGNS OFF ON WAIVER.
3	365018	ANDERSON	Curb Cuts	GERALDINE CAREY	N	N	S	1040	MICASA DRIVE	DRIVEWAY IS NOT ON STATE SECTION OF ROADWAY.
3	361489	OCONEE	Signage of Routes	SAMMY GRANT	N	N	S	206	EARLS MILL RD	SIGHT DISTANCE IS 300LF+ IN BOTH DIRECTIONS. THIS DOES NOT MEET MUTCD WARRANTS.
3	366434	ANDERSON	Signage of Routes	MAURICE MCKENZIE, AICP	N	N	S	206	CALHOUN STREET	STUDY COMPLETE. NO ACTION AT THIS TIME.
3	303276	ANDERSON	Signage of Routes	LARRY CUSHMAN	N	N	S	222	CRAYTON RD	A TRAFFIC STUDY WAS CONDUCTED. NO TRAFFIC CONTROL CHANGES RECOMMENDED BASED ON THE STUDY.
3	317990	ANDERSON	Signage of Routes	SUZANNE ELLER	N	N	S	205	BROADWAY SCHOOL ROAD	TRAFFIC STUDY COMPLETED, NO TRAFFIC CONTROL CHANGES RECOMMENDED.

Secretary of Transportation Report
Pending Summary
July 2007 - September 2008

10/24/2008

Secretary of Transportation 460 Items Not Approved										
Cong Dist	Req.#	County	Request Type	Requestor	Meets	Approval	Type	Route	Road Name	Justification
3	350839	PICKENS	Signage of Routes	MARK RUDOLPH	N	N	S	158	TERRAPIN CROSSING	STUDY COMPLETE. NO CHANGES TO TRAFFIC CONTROL RECOMMENDED.
3	361902	AIKEN	Signage of Routes	THOMAS & PEGGY BEST	N	N	S	432	EAST AVE	UNDER THE DEPARTMENT'S TRAFFIC CALMING GUIDELINES ALL-WAY STOP CONTROL IS NOT RECOMMENDED. BASED ON SPEED STUDY WE DO NOT RECOMMEND REDUCING THE POSTED 30 MPH SPEED LIMIT. THE DEPARTMENT DOES NOT INSTALL NO THRU TRAFFIC SIGNS. LETTER SENT TO MR. BEST.
3	336807	ANDERSON	Signage of Routes	PATRICIA ROGERS	N	N	S	62	MCGEE ROAD	TRAFFIC STUDY WAS COMPLETED. NO TRAFFIC CONTROL CHANGES ARE RECOMMENDED.
3	323035	OCONEE	Signage of Routes	LISA WILLIAMS	N	N	S	222	MOUNTAIN VIEW DR	STUDY COMPLETE. NO ACTION
3	317690	ANDERSON	Signage of Routes	PAULINE WATERS	N	N	S	29	MAXCY DRIVE	TRAFFIC STUDY COMPLETED. NO TRAFFIC CONTROL CHANGES RECOMMENDED.
3	320146	ANDERSON	Signage of Routes	NIKKI WALDSMITH	N	N	S	57	SIX & TWENTY ROAD	TRAFFIC STUDY WAS CONDUCTED. NO TRAFFIC CONTROL CHANGES RECOMMENDED.
3	304723	ANDERSON	Signage of Routes	JOHN ROBERTS	N	N	S	351	NORTH ST.	TRAFFIC STUDY WAS CONDUCTED AND NO TRAFFIC CONTROL CHANGES ARE RECOMMENDED.
3	307108	ANDERSON	Traffic Signal	REP. MICHAEL THOMPSON	N	N	SC	81	SC 81	STUDY COMPLETE. NO ACTION AT THIS TIME.
4	313341	SPARTANBURG	Curb Cuts	STEVE STEADURG	N	N	S	12	BROCKMAN MCCLIMON ROAD @ WOODSCHAPEL	THIS PART OF BROCKMAN MCCLIMON IS A COUNTY ROAD
4	308793	GREENVILLE	Signage of Routes	DONNA CLAYTON	N	N	SC	101	SC-101	STUDY COMPLETE. NO CHANGES TO STOP CONTROL RECOMMENDED.
4	301801	GREENVILLE	Signage of Routes	JOE PANELL	N	N	S	166	BRUSHY CREEK	NO SIGN OF THIS TYPE. NO ACTION
4	341311	GREENVILLE	Signage of Routes	JOSEPH DOUGHERTY	N	N	US	25	US 25 NORTH BOUND	NO CHANGES AT THIS TIME.
4	352740	SPARTANBURG	Signage of Routes	WOODY GOODWIN	N	N	S	394	CROFT STATE PARK ROAD	REQUESTING SHARE THE ROAD SIGNS AND 5 MPH SIGNS. NO CHANGES NEEDED. CANNOT POST ROAD AT 5 MPH
4	347687	SPARTANBURG	Signage of Routes	RANDY MCGARRITY	N	N	SC	295	BLACKSTOCK ROAD (E) & (W) ARCADIA	
4	367471	GREENVILLE	Signage of Routes	SISTER VENITA	N	N	US	29	WADE HAMPTON BLVD.	THESE SIGNS ARE SUPPLIED BY THE CITY OF GREER. SCOT IS WORKING WITH THE CITY OF GREER TO GET THEM BACK UP. THESE SIGNS ARE THE CITY OF GREER'S RESPONSIBILITY. THEY ARE NOT LOOKING TO PLACE THESE SIGNS AT THIS TIME
4	305322	SPARTANBURG	Pavement Markings	MR. TERRON HELMS	N	N	SC	296	REIDVILLE ROAD @ MOORE, REIDVILLE & SPTBG	NO ACTION NEEDED AT THIS TIME.
4	358358	GREENVILLE	Pavement Markings	JERRY MCNEILL	N	N	I	85	INTERSTATE I-85	DO NOT POST THIS ON INTERSTATE
5	365114	KERSHAW	Curb Cuts	JASON HACKWORTH	N	N	S	15	STAGECOACH ROAD	SITE OF PROPOSED DRIVEWAY DOES NOT MEET MIN. REQUIREMENTS ESTABLISHED IN ARMS MANUAL. THE 30FT. EASEMENT WITHOUT A LETTER FROM THE ADJOINING PROPERTY OWNERS IS NOT ENOUGH TO INSTALL A LEGAL DRIVEWAY. ALSO THERE IS NOT ENOUGH SITE DISTANCE TO THE RIGHT BECAUSE OF A HILL.
5	360456	KERSHAW	Curb Cuts	COLEMAN TAYLOR JR.	N	N	S	125	ROBERTS RD.	SITE OF PROPOSED DRIVEWAY DOES NOT MEET REQUIREMENTS ESTABLISHED IN ARMS MANUAL. MR. TAYLOR ALREADY HAS A DRIVEWAY ON THIS PROPERTY.
5	344572	NEWBERRY	Curb Cuts	KENDRA HAMMONS	N	N	S	353	BEAGLE RUN ROAD	STILL WAITING ON INFORMATION FROM REQUESTOR. CLOSE THIS WORK REQUEST AND OPEN NEW REQUEST ONCE REQUESTOR PROVIDES NECESSARY INFORMATION.

Secretary of Transportation Report
Pending Summary
July 2007 - September 2008

10/24/2008

Secretary of Transportation 460 Items Not Approved									
Cong Dist	Req. #	County	Request Type	Requestor	Meets	Approval	Type	Route/Road Name	Justification
5	358642	NEWBERRY	Signage of Routes	DR. JIM WISEMAN	N	N	I	26 I-26	DO NOT RECOMMEND THE MODIFICATION TO THE EXISTING SIGNING AS THE MODIFICATION DOES NOT ENHANCE THE INTENDED PURPOSE OF THE HIGHWAY SIGNING TO PROVIDE DIRECTIONAL GUIDANCE. A LETTER WAS SENT TO MR. WISEMAN TO ADVISE HIM OF OUR DECISION.
5	354367	CHESTER	Signage of Routes	HENRY MILLER	N	N	S	223 WHITE STREET	DOES NOT MEET NARROW STREET WITH ON STREET PARKING
5	367198	KERSHAW	Signage of Routes	MR. JACK HALL	N	N	S	102 HIGHWAY CHURCH ROAD	ONLY ONE REPORTED ACCIDENT. SIGHT DISTANCE IS ADEQUATE, LARGER STOP SIGNS NOT RECOMMENDED AT THIS TIME.
5	364277	DILLON	Signage of Routes	DARA CHILDS	N	N	S	744 ASHPOLE SWAMP RD.	A SPEED LIMIT REDUCTION AND/OR THE INSTALLATION OF SPEED LIMIT SIGNAGE IS NOT RECOMMENDED BASED ON ROADWAY CONDITIONS AND DRIVER FAMILIARITY. HOWEVER, THE FIELD REVIEW INDICATED THAT "ROAD ENDS" SIGNS (WARNING-TYPE AND REGULATORY-TYPE) SHOULD BE INSTALLED ON S-744.
6	357693	BERKELEY	Curb Cuts	CHARLES L. SMOAK	N	N	S	467 BLACK TOM ROAD EXT.	THIS PROPERTY OWNER HAS ACCESS TO THIS PROPERTY, ADVISED HIM THAT ANOTHER DRIVEWAY WILL REQUIRE A ENCROACHMENT PERMIT.
6	365637	BERKELEY	Curb Cuts	GENEVA JOHNSON	N	N	S	99 CHARITY CHURCH ROAD	THIS PROPERTY OWNER WANTED THIS DRIVEWAY LENGTHENED. ADVISED PROPERTY OWNER THAT THIS WILL HAVE TO BE DONE UNDER AN ENCROACHMENT PERMIT
8	349843	FLORENCE	Signage of Routes	A. L. SINGLETARY	N	N	SC	51 PAMPLICO HIGHWAY	DUPLICATE WORK REQUEST - #357966
6	366768	CLARENDON	Signage of Routes	VIRGINIA PUGH	N	N	S	57 FURSE ROAD	DOES NOT MEET CRITERIA
6	349867	GEORGETOWN	Signage of Routes	NELSON HEYWARD, JR.	N	N	S	496 MAHOGANY AVENUE	LOW VOLUME ROADS IN TOWN. DO NOT RECOMMEND PLACING SIGNS FOR SPEED LIMITS
6	332300	CLARENDON	Signage of Routes	CLYDE CROOK	N	N	S	782 SNUG HARBOR ROAD	NEED TO REPAIR SHOULDER SIGN DOES NOT MEET CRITERIA
6	363058	FLORENCE	Signage of Routes	SANDY WELCH	N	N	S	83 CENTER ROAD	1. ALL SIGHT DISTANCES GOOD. NO PASSING MARKINGS ON S-83 THROUGH INTERSECTION. CHECK ACCIDENTS. 2. PUT UP BRIDGE END MARKERS AT CULVERT. VEGETATION OK. 3. NO PROBLEM WITH VEGETATION.
6	358361	COLLETON	Signage of Routes	OFFICER THOMAS	N	N	S	26 BENNETTS POINT ROAD	SPEED LIMIT WAS REVIEWED AND 55 MPH IS APPROPRIATE. REDUCTION IN THE SPEED LIMIT IS NOT JUSTIFIED
6	368837	DORCHESTER	Traffic Signal	HWY PATROL	N	N	SC	642 DORCHESTER ROAD	CHECKED TIMING & COORDINATION. OBSERVED TRAFFIC ON LOOPS - NO PROBLEM FOUND
6	368888	DORCHESTER	Traffic Signal	SUMMERSVILLE PD	N	N	US	17 NORTH MAIN STREET	ON ARRIVAL SIGNAL WAS OPERATING, NO PROBLEM FOUND
6	368896	CHARLESTON	Traffic Signal	HWY PATROL	N	N	S	76 LADSON RD	OBSERVED INTERSECTION, FOUND TO BE WORKING AS PROGRAMMED, NO PROBLEM NOTED
6	358326	CLARENDON	Pavement Markings	GREG HOLLADAY	N	N	S	28 LARRY KING HIGHWAY	NEED TO MEET WITH SCHOOL OFFICIALS AND DISCUSS CROSSING GUARDS PROBLEMS ECT REQUESTER WITHDREW REQUEST TO REQUEST 2 CROSS WALKS ONE ON SIDE ROAD ONE ON S-28 WILL NEED TO SEND NEW REQUEST TO DIST. TRAFFIC ENGINEER
6	367024	CLARENDON	Pavement Markings	WILL LAINTZ	N	N	US	521 CHURCH STREET	OTE TALKED TO THEM AND THEY MAY BE INSTALLING CROSSWALK THEMSELVES. THEY ARE STILL LOOKING INTO.

Secretary of Transportation Report
Pending Summary
July 2007 - September 2008

10/24/2008

Secretary of Transportation 460 Items Pending

Cong Dist	Req.#	County	Request Type	Requestor	Meets	Approval	Type	Route	Road Name	Status
1	303820	BERKELEY	Curb Cuts	TIFFANY WAYMYERS	N	P	S	1119	LEISURE DRIVE	UNDER INVESTIGATION
1	298606	DORCHESTER	Curb Cuts	NORMAN BOATWRIGHT	N	P	S	65	RICHARDSON AVE	UNDER INVESTIGATION
1	298636	DORCHESTER	Curb Cuts	NORMAN BOATWRIGHT	N	P	S	59	PARSON ROAD	UNDER INVESTIGATION
1	297720	BERKELEY	Curb Cuts	JEFF BETCHER	N	P	S	16	JEDBURG ROAD	UNDER INVESTIGATION
1	298378	BERKELEY	Curb Cuts	JESSOO HOMES	N	P	S	775	NELLO DRIVE	UNDER INVESTIGATION
1	315660	DORCHESTER	Curb Cuts	MARVIN BENFORD	Y	P	S	58	BUTTERNUT ROAD	UNDER INVESTIGATION
1	310671	DORCHESTER	Curb Cuts	RICHARD TREVLIN/CONTI	N	P	S	22	ORANGEBURG ROAD	UNDER INVESTIGATION
1	318060	BERKELEY	Curb Cuts	FRED MAJORS			S	124	DENNIS DRIVE	UNDER INVESTIGATION
1	318063	BERKELEY	Curb Cuts	JEFF NICHOLS			S	291	LONGRIDGE ROAD	UNDER INVESTIGATION
1	311889	CHARLESTON	Curb Cuts	FRANZ MEIER			S	542	OTRANTO ROAD	UNDER INVESTIGATION
1	315242	DORCHESTER	Curb Cuts	KENNETH WILSON			S	187	BRYANT STREET	UNDER INVESTIGATION
1	337964	CHARLESTON	Curb Cuts	RENEE R. BROCKINTON/LADSON PARKWAY LLC	N	Y	S	1120	JAMISON ROAD	UNDER INVESTIGATION
1	349296	BERKELEY	Curb Cuts	BERKELEY CO WATER & SANITATION	N	Y	S	955	OLD MILLS ROAD	UNDER INVESTIGATION
1	363445	BERKELEY	Curb Cuts	PETE BAILEY			S	684	MALLARD CIRCLE	UNDER INVESTIGATION
1	367539	DORCHESTER	Curb Cuts	LARRY SOLTESZ			S	846		UNDER INVESTIGATION
1	366770	BERKELEY	Signage of Routes	JOAN LYLES			S	404	QUERRY CIRCLE	UNDER INVESTIGATION
1	366438	BERKELEY	Signage of Routes	JOAN LYLES			S	404	QUERRY CIRCLE	UNDER INVESTIGATION
1	361740	CHARLESTON	Signage of Routes	CHARLESTON ANIMAL SOCIETY		P	S	13	REMOUNT AVENUE	UNDER INVESTIGATION
1	361744	CHARLESTON	Signage of Routes	MICHAEL MATTHS		P	S	103	ASHLEY AVE	UNDER INVESTIGATION
1	365678	CHARLESTON	Signage of Routes	TOM MCGANN	Y	Y	I	26	INTERSTATE 26	UNDER INVESTIGATION
1	365688	CHARLESTON	Signage of Routes	EMLY PACK	Y	Y	SC	61	ASHLEY RIVER ROAD	UNDER INVESTIGATION
1	365723	CHARLESTON	Signage of Routes	TIMOTHY V. MARTIN		P	US	78	US 78	UNDER INVESTIGATION
1	364409	CHARLESTON	Signage of Routes	MIKE WILEY		P	I	26	26	UNDER INVESTIGATION
1	364435	CHARLESTON	Signage of Routes	TIMOTHY V MARTIN		P	US	78	US 78	UNDER INVESTIGATION
1	355970	CHARLESTON	Signage of Routes	RUTLEDGE B. LELAND, III		P	S	9	PINCKNEY STREET	UNDER INVESTIGATION
1	352563	BERKELEY	Signage of Routes	DAVID RHODES	N	N	US	17	US-17 ALT	UNDER INVESTIGATION
1	344895	BERKELEY	Signage of Routes	LOUIS WEEKS			S	62	COLLEGE PARK RD.	UNDER INVESTIGATION
1	344897	CHARLESTON	Signage of Routes	REP ROBERT L. BROWN	Y	Y	US	17	HWY 17	UNDER INVESTIGATION
1	337117	CHARLESTON	Signage of Routes	MIL CURTIS COVINGTON	N	N	S	1814	LIEBEN ROAD	UNDER INVESTIGATION
1	339554	CHARLESTON	Signage of Routes	MRS. TIMMY HAYES	N	N	S	1289	HARBORVIEW ROAD	UNDER INVESTIGATION
1	340708	CHARLESTON	Signage of Routes	DIANE SABRA	Y	Y	S	17	US 17	UNDER INVESTIGATION
1	326634	CHARLESTON	Signage of Routes	BRAD MORRISON	Y	P	US	81	ASHLEY RIVER ROAD	UNDER INVESTIGATION
1	317933	CHARLESTON	Traffic Signal	MICHAEL MATTHS	Y	P	SC	791	OLD HIGHWAY 52	UNDER INVESTIGATION
1	320064	BERKELEY	Traffic Signal	DAVID DICKERSON	N	P	S	1093	CROWFIELD BLVD	UNDER INVESTIGATION
1	362831	BERKELEY	Traffic Signal	MARY AND PATRICK RAMEY		P	S	171	FOLLY ROAD	UNDER INVESTIGATION
1	365718	CHARLESTON	Traffic Signal	MICHAEL MATTHS		P	SC	1656	ARLINGTON DRIVE	UNDER INVESTIGATION
1	357968	CHARLESTON	Pavement Markings	HERNAN PENIA JR		P	S	570	ROSE DRIVE	UNDER INVESTIGATION
1	363183	BERKELEY	Pavement Markings	MARK STONUM		P	S	20	BOHICKET ROAD	UNDER INVESTIGATION
1	251142	CHARLESTON	Pavement Markings	SAM BROWNLEE	N	N	S	26	26	UNDER INVESTIGATION
1	357737	CHARLESTON	Guardrail	CAPLAND			I	11	MAIN ST (BARNWELL)	UNDER INVESTIGATION
2	366707	BARNWELL	Enhancement Projects	TOWN OF BARNWELL			S	113	OLD BARNWELL RD	UNDER INVESTIGATION
2	301485	AIKEN	Curb Cuts	AIKEN LAND & TIMBER	N	P	S	1426	FLORAN ST	UNDER INVESTIGATION
2	298936	RICHLAND	Curb Cuts	KENDRIA SAULTER	N	P	S	1322	OLD FERRY RD	UNDER INVESTIGATION
2	299078	LEXINGTON	Curb Cuts	JUDY FLEICHMAN	N	P	S	1041	KELLY MILL RD	UNDER INVESTIGATION
2	302712	RICHLAND	Curb Cuts	CHUCK MUNN	N	P	S	2386	FORE AVENUE	UNDER INVESTIGATION
2	297094	RICHLAND	Curb Cuts	THERESA JONES	N	P	S	54	LANGFORD ROAD	UNDER INVESTIGATION
2	308132	RICHLAND	Curb Cuts	CLAY WALSH	Y	P	S	79	BANKS MILL RD	UNDER INVESTIGATION
2	304505	AIKEN	Curb Cuts	TOM BENDER	N	P	S	70	TWO NOTCH RD	UNDER INVESTIGATION
2	306474	LEXINGTON	Curb Cuts	BILL BULL	Y		S	1243	FERNWOOD ROAD	UNDER INVESTIGATION
2	294368	RICHLAND	Curb Cuts	CHUCK CECIL			S	954	ZION CHURCH RD	UNDER INVESTIGATION
2	319050	RICHLAND	Curb Cuts	LAWRENCE DAVIS	N	P	S	967	FARMING CREEK ROAD	UNDER INVESTIGATION
2	311074	RICHLAND	Curb Cuts	HARVEY CAPELL	Y	P	S	1293	FLORA DR	UNDER INVESTIGATION
2	319783	RICHLAND	Curb Cuts	JERRY GREENE	Y	P	S	503	GOOD SPRINGS RD	UNDER INVESTIGATION
2	319482	AIKEN	Curb Cuts	JOHNATHAN MOORE			S	780	WHALEY POND ROAD	UNDER INVESTIGATION
2	320039	AIKEN	Curb Cuts	ALVIN SHEALY	N	P	S	1296	SOUTH GRAMPIAN RD	UNDER INVESTIGATION
2	318396	RICHLAND	Curb Cuts	CHARLES S. COLEMAN, J	Y	P	S	879	OLDE FARM ROAD	UNDER INVESTIGATION
2	328666	LEXINGTON	Curb Cuts	JOE BEDENBAUGH	Y	P	S	77	BARR RD	UNDER INVESTIGATION
2	339071	LEXINGTON	Curb Cuts	GOLDEN STATE FOODS/ ROBERT JORGE	Y	P	S	1579	SEASE HILL RD	UNDER INVESTIGATION
2	339103	LEXINGTON	Curb Cuts	RHETT KELLIS	Y	P	S	243	NAZARETH RD	UNDER INVESTIGATION
2	338251	LEXINGTON	Curb Cuts	CHRISTOPHER BERRY	Y	P	S	628	INDUSTRIAL DR	UNDER INVESTIGATION
2	336687	LEXINGTON	Curb Cuts	PRK COMPANY LLC C/O RHETT KELLIS	Y	P	S	204	LONGS POND RD	UNDER INVESTIGATION
2	329701	LEXINGTON	Curb Cuts	MID-CAROLINA ELECTRIC CO-OP INC	Y	P	S	70	TWO NOTCH RD	UNDER INVESTIGATION
2	329707	LEXINGTON	Curb Cuts	NES, INC/STEVE MILLER	Y	P	S	37	JUNIPER SPRINGS RD.	UNDER INVESTIGATION
2	315142	LEXINGTON	Curb Cuts	BYRON COWARD			S	1656	SCHOOL BUS RD.	UNDER INVESTIGATION
2	332747	LEXINGTON	Curb Cuts	RANDY LEARY	Y	P	S			
2	332471	LEXINGTON	Curb Cuts	JOHN FECHTEL	Y	P	S			

Secretary of Transportation Report
Pending Summary
July 2007 - September 2008

10/24/2008

Secretary of Transportation 460 Items Pending

Cong Dist	Req.#	County	Request Type	Requestor	Meets	Approval	Type	Route	Road Name	Status
2	332678	RICHLAND	Curb Cuts	JERRY WOLFE	Y	P	S	1582	CEDAR CREEK RD	UNDER INVESTIGATION
2	340397	RICHLAND	Curb Cuts	PRIMER INVESTMENT PROP, INC -BILLY GRAY	Y	P	S	90	BRENNEN RD	UNDER INVESTIGATION
2	342558	RICHLAND	Curb Cuts	JAY KLINE			S	885	LAKESHORE DRIVE	UNDER INVESTIGATION
2	341877	LEXINGTON	Curb Cuts	JOHN FECHTEL	Y	P	S	825	OLD CHARLESTON RD.	UNDER INVESTIGATION
2	339303	LEXINGTON	Curb Cuts	BETTY D. SHAW	Y	P	S	1205	MARCELLUS RD.	UNDER INVESTIGATION
2	355807	LEXINGTON	Curb Cuts	GERALD LONON/INOIGO PLACE LLC	Y	P	S	73	FISH HATCHERY RD.	UNDER INVESTIGATION
2	349838	AIKEN	Curb Cuts	STANLEY DEDMON			S	207	BEAVERDAM RD	UNDER INVESTIGATION
2	336685	AIKEN	Curb Cuts	WALTER PALMER			S	504	WHITE POND RD	UNDER INVESTIGATION
2	340239	LEXINGTON	Curb Cuts	M & N DESIGN/ MARSH NEWMAN	Y	P	S	826	INDUSTRIAL DR.	UNDER INVESTIGATION
2	344626	BEAUFORT	Curb Cuts	WARREN COOLER III	Y	Y	S	462	AZALEA DRIVE	UNDER INVESTIGATION
2	329730	RICHLAND	Curb Cuts	FRED PRICE	N	P	S	239	COUNTRY CLUB DR	UNDER INVESTIGATION
2	342750	LEXINGTON	Curb Cuts	SPRINGHILL DEVELOPMENT, LLC / PHIL MIMS	Y	P	S	113	SPRING HILL RD.	UNDER INVESTIGATION
2	341287	AIKEN	Curb Cuts	MRS DIANE SIMPKINS	Y	P	S	178	ABBEVILLE AVE	UNDER INVESTIGATION
2	365445	RICHLAND	Curb Cuts	ANTHONY THOMAS			S	83	HARDSCRABBLE ROAD	UNDER INVESTIGATION
2	354816	RICHLAND	Curb Cuts	WILLIAM DAVIS			S	1182	CHAIN GANG ROAD	UNDER INVESTIGATION
2	358196	LEXINGTON	Curb Cuts	TOM POOLE			S	52	OLD CHAPIN ROAD	UNDER INVESTIGATION
2	355593	RICHLAND	Curb Cuts	LINSON BELLEMEY			S	1284	BLUE JOHNSON ROAD	UNDER INVESTIGATION
2	358161	RICHLAND	Curb Cuts	SANDRA BRANCH			S	1318	CONGAREE CHURCH ROAD	UNDER INVESTIGATION
2	342509	LEXINGTON	Curb Cuts	MICHAEL GRECU	Y	P	S	70	TWO NOTCH RD	UNDER INVESTIGATION
2	356194	AIKEN	Curb Cuts	DANNIE GLOYER			S	2001	WARD CIRCLE	UNDER INVESTIGATION
2	350675	LEXINGTON	Curb Cuts	ROCK LUCAS	Y	P	S	73	FISH HATCHERY RD.	UNDER INVESTIGATION
2	354481	BEAUFORT	Curb Cuts	GLORETHA JOHNSON	Y	Y	S	195	EPHRAIM RD	UNDER INVESTIGATION
2	361284	LEXINGTON	Curb Cuts	JAMES WATSON			S	301	ST. PAUL CHURCH ROAD	UNDER INVESTIGATION
2	366796	LEXINGTON	Curb Cuts	JEAN GARRELL			S	60	WIRE RD.	UNDER INVESTIGATION
2	360502	BEAUFORT	Curb Cuts	TODD BRADLEY	Y	Y	S	825	MARSH HAWK DRIVE	UNDER INVESTIGATION
2	364148	LEXINGTON	Curb Cuts	BEVERLY SWANSON			S	60	WIRE RD.	UNDER INVESTIGATION
2	364426	LEXINGTON	Curb Cuts	HENRY SALLEY			S	253	HENDRIX LANDING RD	UNDER INVESTIGATION
2	364464	LEXINGTON	Curb Cuts	DEBBIE ARTHMANN OR LILLY HICKERSON			S	663	WOODTRAIL DRIVE	UNDER INVESTIGATION
2	365521	RICHLAND	Curb Cuts	LISA JENKINS			S	1318	CONGAREE CHURCH ROAD	UNDER INVESTIGATION
2	366871	LEXINGTON	Curb Cuts	EAGLE CLEANERS	Y	Y	S	36	ST ANDREWS ROAD	UNDER INVESTIGATION
2	352015	LEXINGTON	Curb Cuts	2ND HAND LIONS DEVELOP. COY JOHN DEBOSE	Y	P	S	626	INDUSTRIAL DR.	UNDER INVESTIGATION
2	362319	RICHLAND	Signage of Routes	JAMES C. BROWN			S	2074	HOBART RD	UNDER INVESTIGATION
2	362883	RICHLAND	Signage of Routes	WILLIE WATTS	Y	Y	S	907	CLISHMAN	UNDER INVESTIGATION
2	355396	RICHLAND	Signage of Routes	GRENTCHEN ROPKE			S	322	HOLMES AVE	UNDER INVESTIGATION
2	360335	AIKEN	Signage of Routes	UP HENDERSON			S	5	MAIN ST	UNDER INVESTIGATION
2	363001	RICHLAND	Signage of Routes	JACKLYN ROBERTS			S	489	KINGSVILLE ROAD	UNDER INVESTIGATION
2	367443	LEXINGTON	Signage of Routes	DEBRA AILES			S	239	WEEED	UNDER INVESTIGATION
2	361288	LEXINGTON	Signage of Routes	JOAN TAYLOR			S			UNDER INVESTIGATION
2	361945	RICHLAND	Signage of Routes	JEFF DYER			S	1834	NORTH SPRINGS ROAD	UNDER INVESTIGATION
2	362590	LEXINGTON	Signage of Routes	RITA DITMEY			S	1760	CANNON TRAIL RD.	UNDER INVESTIGATION
2	362584	LEXINGTON	Signage of Routes	RITA DITMEY			S	1913	ROBBIE ROAD	UNDER INVESTIGATION
2	364908	RICHLAND	Signage of Routes	JOANN WILLIAMS			S	2213	DAULTON DR	UNDER INVESTIGATION
2	365960	RICHLAND	Signage of Routes	JAMES LENGEL			S	2223	SIMPSON ST	UNDER INVESTIGATION
2	367335	JASPER	Signage of Routes	NANCY LOWTHER		P	S	14	LYNCHS FORDS ROAD	UNDER INVESTIGATION
2	367073	CALHOUN	Signage of Routes	KATHY SIKES			S	21	CALHOUN ROAD	UNDER INVESTIGATION
2	359439	AIKEN	Signage of Routes	DISPATCHER			S	1925	HAMELIN RD	UNDER INVESTIGATION
2	356822	RICHLAND	Signage of Routes	DELORES CLARK			S	423	CRANE CHURCH ROAD	UNDER INVESTIGATION
2	354908	RICHLAND	Signage of Routes	GRENTCHEN ROPKE			S	322	HOLMES AVE	UNDER INVESTIGATION
2	356182	HAMPTON	Signage of Routes	VERNELL ULMER		P	S	14	SANDY RUN ROAD	UNDER INVESTIGATION
2	348104	RICHLAND	Signage of Routes	NEVITT			S	436	BETHEL CHURCH RD	UNDER INVESTIGATION
2	362618	LEXINGTON	Signage of Routes	KELVIN SMITH			S	940	MURRAY UNLDER RD	UNDER INVESTIGATION
2	347689	LEXINGTON	Signage of Routes	MR. ROBERT MARTIN			S	1376	SPRING RD.	UNDER INVESTIGATION
2	311424	RICHLAND	Signage of Routes	KAREN FABREGAT	Y	P	S	33	TRENHOLM RD	UNDER INVESTIGATION
2	345413	RICHLAND	Signage of Routes	TERRY BEREZ			S	827	ROCKBRIDGE RD	UNDER INVESTIGATION
2	345855	AIKEN	Signage of Routes	CHIEF KEY - WAGENER POLICE DEPT			SC	302	MAIN ST	UNDER INVESTIGATION
2	344445	RICHLAND	Signage of Routes	CHARLENE LAWYER			S	1196	WINDSOR LAKE BLVD	UNDER INVESTIGATION
2	341085	LEXINGTON	Signage of Routes	DAVID TUNTER			S	1899	LAKE PRINCETON RD.	UNDER INVESTIGATION
2	341084	LEXINGTON	Signage of Routes	ALLEN RAWS			S	1835	VICTOR RD.	UNDER INVESTIGATION
2	297237	RICHLAND	Signage of Routes	OMBUOSMAN	Y	P	S	80	GROVER WILSON ROAD	UNDER INVESTIGATION
2	343403	LEXINGTON	Signage of Routes	JOHN VALDARIO			S	273	BUSH RIVER RD.	UNDER INVESTIGATION
2	343565	RICHLAND	Signage of Routes	SHERIFF PAUL TYLER			S	83	HARDSCRABBLE ROAD	UNDER INVESTIGATION
2	338383	LEXINGTON	Signage of Routes	BRUCE DAVIS			S	1407	ALICE HOWELL LN.	UNDER INVESTIGATION
2	334488	RICHLAND	Signage of Routes	TOM FOY			S	827	ROCKBRIDGE RD	UNDER INVESTIGATION
2	339884	AIKEN	Signage of Routes	MRS. KATHIE ROBERTS			S	1918	WEST ROAD	UNDER INVESTIGATION
2	333354	LEXINGTON	Signage of Routes	LYNN WOOTEN	N	N	SC	302	EDMUND HWY.	UNDER INVESTIGATION

724

Secretary of Transportation Report
Pending Summary
July 2007 - September 2008

10/24/2008

Secretary of Transportation 460 Items Pending

Cong Dist	Req.#	County	Request Type	Requestor	Meets	Approval	Type	Route	Road Name	Status
2	327271	LEXINGTON	Signage of Routes	BENJIMIN HARWELL			S	309	COURT AVE	UNDER INVESTIGATION
2	328618	LEXINGTON	Signage of Routes	MS. MARLIN DOWSON			S	34	POND BRANCH ROAD	UNDER INVESTIGATION
2	328318	RICHLAND	Signage of Routes	MS. BUSH			S	1070	WATER ST	UNDER INVESTIGATION
2	321452	LEXINGTON	Signage of Routes	HELEN HUBER			S	106	MINERAL SPRINGS	UNDER INVESTIGATION
2	324677	LEXINGTON	Signage of Routes	JERRY HUBER			S	106	MINERAL SPRINGS	UNDER INVESTIGATION
2	310136	RICHLAND	Signage of Routes	GEORGE RICE (EMS)			R	7473		UNDER INVESTIGATION
2	311380	LEXINGTON	Signage of Routes	LT. ZIGLER	Y	P	SC	2	STATE STREET	UNDER INVESTIGATION
2	312644	RICHLAND	Signage of Routes	HIGHWAY PATROL SABLE	N	P	S	727	SHOP RD	UNDER INVESTIGATION
2	315584	LEXINGTON	Signage of Routes	JIM KINARD			SC	6	SOUTH LAKE DR.	UNDER INVESTIGATION
2	316064	LEXINGTON	Signage of Routes	JAY EICHLER	Y	Y	S	77	TWO NOTCH RD.	UNDER INVESTIGATION
2	300248	RICHLAND	Signage of Routes	JACQUELINE DICKERSON	N	P	S	50	ATLAS RD	UNDER INVESTIGATION
2	306094	LEXINGTON	Signage of Routes	REGINA CRAWFORD	Y	P	S	604	RAWL ROAD	UNDER INVESTIGATION
2	307942	LEXINGTON	Signage of Routes	LT. JIM CRAWFORD			S	358	NURSERY ROAD	UNDER INVESTIGATION
2	300491	AIKEN	Signage of Routes	MARK NOLT	N	P	US	78	CHARLESTON HWY	UNDER INVESTIGATION
2	305109	AIKEN	Signage of Routes	MPL LATHROP	N	P	S	729	TALATHA CHURCH RD	UNDER INVESTIGATION
2	311468	RICHLAND	Signage of Routes	ERIC	N	P	S	80	GROVER WILSON ROAD	UNDER INVESTIGATION
2	304570	RICHLAND	Signage of Routes	RUSTY JACKSON	N	P	S	1315	JACOBS DRIVE	UNDER INVESTIGATION
2	300484	AIKEN	Signage of Routes	MARK NOLT	N	P	US	78	CHARLESTON HWY	UNDER INVESTIGATION
2	305183	AIKEN	Signage of Routes	HIGHWAY PATROL	N	P	SC	125	ATOMIC RD	UNDER INVESTIGATION
2	298286	RICHLAND	Signage of Routes	TRINA TRAMER	N	P	S	2033	SPARKLEBERRY	UNDER INVESTIGATION
2	292709	LEXINGTON	Signage of Routes	TOMMY HAYDEN			S	1537	LITTLE CREEK ROAD	UNDER INVESTIGATION
2	298844	LEXINGTON	Signage of Routes	JOHN FECHTEL	N	P	S	168	EMANUEL CHURCH RD.	UNDER INVESTIGATION
2	298848	LEXINGTON	Signage of Routes	RON SUBER	N	P	S	516	SALUDA RIVER ROAD	UNDER INVESTIGATION
2	300086	RICHLAND	Signage of Routes	MARK NOLT			S	2749	CARNES ST	UNDER INVESTIGATION
2	296728	LEXINGTON	Signage of Routes	MS. GILDA BOGER	N	P	S	408	OLD CHEROKEE	UNDER INVESTIGATION
2	293736	AIKEN	Signage of Routes	HIGHWAY PATROL	N	P	S	905	OLD NAIL RD	UNDER INVESTIGATION
2	301386	RICHLAND	Traffic Signal	REFUSED INFORMATION	N				60 LAKE MURRAY BLVD.	UNDER INVESTIGATION
2	301394	LEXINGTON	Traffic Signal	REFUSED INFORMATION	N		US	1	AUGUSTA RD.	UNDER INVESTIGATION
2	302963	LEXINGTON	Traffic Signal	JILL QUATTLERBAUM	N	P	S	244	OLD ORANGEBURG ROAD	UNDER INVESTIGATION
2	299649	AIKEN	Traffic Signal	SCHP	N	P	US	78	CHARLESTON HWY	UNDER INVESTIGATION
2	348491	BEAUFORT	Traffic Signal	CAPT BEACH			SC	802	REBAUT ROAD	UNDER INVESTIGATION
2	315009	RICHLAND	Traffic Signal	MS. CHARLOTTE SANDERS	Y	P	S	13	ASSEMBLY ST	UNDER INVESTIGATION
2	315962	LEXINGTON	Traffic Signal	WEST COLUMBIA	Y	P	US	1	MEETING ST	UNDER INVESTIGATION
2	312091	LEXINGTON	Traffic Signal	ROBERT HOOK	Y	P	S	172	WISE PERRY RD	UNDER INVESTIGATION
2	343409	RICHLAND	Traffic Signal	JACKIE MCCLINTON			S	2033	SPARKLEBERRY LN	UNDER INVESTIGATION
2	345302	LEXINGTON	Traffic Signal	SANDY BURROUGHS			S	363	ST ANDREWS ROAD	UNDER INVESTIGATION
2	309571	LEXINGTON	Traffic Signal	BARBARA KASPER	Y	P	US	1	WEST MAIN ST.	UNDER INVESTIGATION
2	332406	BEAUFORT	Pavement Markings	WILLIAM WORKMAN	Y	Y	S	86	BOUNDARY ST-BLUFFTON	UNDER INVESTIGATION
2	332410	BEAUFORT	Pavement Markings	WILLIAM WORKMAN	Y	Y	S	120	BRUN ROAD	UNDER INVESTIGATION
2	332339	BEAUFORT	Pavement Markings	WILLIAM WORKMAN	Y	Y	SC	46	MAY RIVER ROAD	UNDER INVESTIGATION
2	332403	BEAUFORT	Pavement Markings	WILLIAM WORKMAN	Y	Y	SC	46	MAY RIVER ROAD	UNDER INVESTIGATION
2	332404	BEAUFORT	Pavement Markings	WILLIAM WORKMAN	Y	Y	S	122	WHARF ST	UNDER INVESTIGATION
2	304017	AIKEN	Pavement Markings	VERONICA WINSON	N	P	S	177	BARNWELL AVE	UNDER INVESTIGATION
2	295384	AIKEN	Pavement Markings	EILEEN HAJDU	N	P	S	22	VETERANS RD	UNDER INVESTIGATION
2	306175	LEXINGTON	Pavement Markings	MR. DAVID DAVIS			S	986	OAK DR.	UNDER INVESTIGATION
2	305667	LEXINGTON	Pavement Markings	DAVID DAVIS			S	986	OAK DR.	UNDER INVESTIGATION
2	307170	RICHLAND	Guardrail	SANDRA D. JONES			S	1982	CEDAR CREEK RD	UNDER INVESTIGATION
3	296137	AIKEN	Curb Cuts	TERESA KING	Y		S	21	NEW HOLLAND RD	UNDER INVESTIGATION
3	296895	AIKEN	Curb Cuts	TERRY GOODIN	N	P	S	486	LEGION RD	UNDER INVESTIGATION
3	297036	AIKEN	Curb Cuts	RE WATKINS	N	P	S	45	FIVE NOTCH RD	UNDER INVESTIGATION
3	297265	AIKEN	Curb Cuts	MARY HELEN GASKINS	N	P	S	729	TALATHA CHURCH RD	UNDER INVESTIGATION
3	302727	AIKEN	Curb Cuts	TOWN OF NEW ELLENTON	N	P	S	889	MYRTLE ST	UNDER INVESTIGATION
3	295547	AIKEN	Curb Cuts	DONNA			S	45	FIVE NOTCH RD	UNDER INVESTIGATION
3	321366	AIKEN	Curb Cuts	RONNIE RALPH			S	1973	OAK BROOK DR	UNDER INVESTIGATION
3	324180	AIKEN	Curb Cuts	ATLANTIC COAST PROPERTIES			S	1795	LAKE SHORE DR	UNDER INVESTIGATION
3	324655	AIKEN	Curb Cuts	STEVE CARR			S	57	GREEN POND RD	UNDER INVESTIGATION
3	328890	AIKEN	Curb Cuts	BOBBY HENSLEY			S	65	PINE LOG RD	UNDER INVESTIGATION
3	339138	ANDERSON	Curb Cuts	BRANDON FORTNER	N	P	S	158	AGNEW ROAD	UNDER INVESTIGATION
3	343133	AIKEN	Curb Cuts	STEVEN WRIGHT	Y	P	S	87	PINE LOG RD	UNDER INVESTIGATION
3	352296	ANDERSON	Curb Cuts	BUDDY PLAYER			S	102	ASBURY PARK ROAD	UNDER INVESTIGATION
3	345849	SALUDA	Curb Cuts	TY BOURKNIGHT			S	189	BEULAH ROAD	UNDER INVESTIGATION
3	345277	ANDERSON	Curb Cuts	CHARLIE GREEN	N	P	S	269	TRUE TEMPER ROAD	UNDER INVESTIGATION
3	358031	ANDERSON	Curb Cuts	BARBARA GLASS	Y	P	S	377	CLINKSCALES ROAD	UNDER INVESTIGATION
3	356555	ANDERSON	Curb Cuts	TRAVIS CAMPBELL	Y	P	S	377	CLINKSCALES ROAD	UNDER INVESTIGATION
3	355382	ANDERSON	Curb Cuts	SCOTT BAILEY			S	1101	FISHER ROAD	UNDER INVESTIGATION
3	355135	ANDERSON	Curb Cuts	MARTY JUNKINS (SHANNON)			S	156	FIRST AVENUE	UNDER INVESTIGATION

Secretary of Transportation Report
Pending Summary
July 2007 - September 2008

10/24/2008

Secretary of Transportation 460 Items Pending

Cong Dist	Reg.#	County	Request Type	Requestor	Meets	Approval	Type	Route	Road Name	Status
3	366389	ANDERSON	Curb Cuts	DAVID DUKES	N	P	S	100	LAWSON RD.	UNDER INVESTIGATION
3	364560	AIKEN	Curb Cuts	ROBERT & DEBBIE HUTTO			S	80	TROLLEY LINE RD	UNDER INVESTIGATION
3	366390	ANDERSON	Curb Cuts	JACK HAYES	Y	P	S	82	HARPER STREET	UNDER INVESTIGATION
3	360211	OCONEE	Signage of Routes	TRACEY JOHNSON SCDMV		P	S	442	DALTON ROAD	UNDER INVESTIGATION
3	361145	OCONEE	Signage of Routes	HARRY CRAIG		P	S	279	BUTLER	UNDER INVESTIGATION
3	359258	ANDERSON	Signage of Routes	LOLLIS MEYERS		P	S	449	EASTVIEW ST.	UNDER INVESTIGATION
3	361958	ANDERSON	Signage of Routes	JOHN FERGUSON, AIRPORT MANAGER		P	SC	24	SC 24	UNDER INVESTIGATION
3	365381	AIKEN	Signage of Routes	HIGHWAY PATROL DISPATCHER			S	1510	HUTCHINSON DR	UNDER INVESTIGATION
3	360489	OCONEE	Signage of Routes	JIM STANTON		P	SC	11	SC-11	UNDER INVESTIGATION
3	360536	PICKENS	Signage of Routes	ANN CLEVELAND		P	S	84	HOLLY BUSH ROAD	UNDER INVESTIGATION
3	361767	OCONEE	Signage of Routes	GARY LITTLEFIELD		P	S	16	OLD SALEM ROAD	UNDER INVESTIGATION
3	363757	OCONEE	Signage of Routes	JOHN G EKATIS FIRE CHIEF			S	164	E N BROAD	UNDER INVESTIGATION
3	359971	AIKEN	Signage of Routes	YOUNG			S	45	FIVE NOTCH RD	UNDER INVESTIGATION
3	366187	ANDERSON	Signage of Routes	DEBORAH MELZ		P	S	29	CONCORD ROAD	UNDER INVESTIGATION
3	366432	ANDERSON	Signage of Routes	MAURICE MCKENZIE, AICP		P	S	923	NORTH STREET	UNDER INVESTIGATION
3	367133	PICKENS	Signage of Routes	SHIRLEY MCCOMBS		P	S	81	ROBERT P. JEANES ROAD	UNDER INVESTIGATION
3	367088	ANDERSON	Signage of Routes	JIM STEWART - CAPTAIN, PATROL OPERATIONS		P	S	333	CONCORD AVENUE	UNDER INVESTIGATION
3	365021	PICKENS	Signage of Routes	JOSEPH		P	US	123	CALHOUN MEMORIAL HIGHWAY	UNDER INVESTIGATION
3	364118	OCONEE	Signage of Routes	EMILY POETZ		P	S	359	ALPINE DR	UNDER INVESTIGATION
3	368200	ANDERSON	Signage of Routes	MS. DEBORAH MELZ		P	S	29	CONCORD ROAD	UNDER INVESTIGATION
3	358893	AIKEN	Signage of Routes	YOUNG			S	262	SHAW'S FORK RD	UNDER INVESTIGATION
3	362836	ANDERSON	Signage of Routes	CINDY WATKINS		P	S	49	FLAT ROCK ROAD	UNDER INVESTIGATION
3	359487	AIKEN	Signage of Routes	YVETTE - AIKEN COUNTY			S	507	OLD DIBBLE RD	UNDER INVESTIGATION
3	365567	AIKEN	Signage of Routes	ST. REP. J. ROLAND SMITH	Y	Y	S	144	BETTIS ACADEMY RD	UNDER INVESTIGATION
3	361955	ANDERSON	Signage of Routes	JOHN FERGUSON		P	I	85	I-85	UNDER INVESTIGATION
3	365942	OCONEE	Signage of Routes	FORREST MOORE		P				UNDER INVESTIGATION
3	367198	ANDERSON	Signage of Routes	HOLT HOPKINS		P	S	787	BLAIR STREET	UNDER INVESTIGATION
3	365098	OCONEE	Signage of Routes	JOHN HEWELL		P	S	36	COFFEE RD	UNDER INVESTIGATION
3	368218	AIKEN	Signage of Routes	DIRECTOR PETER N. FROMMER			SC	19	WHISKEY ROAD	UNDER INVESTIGATION
3	347490	ANDERSON	Signage of Routes	MAURICE TURPMAN		P	SC	28	ABBEVILLE HWY.	UNDER INVESTIGATION
3	347189	OCONEE	Signage of Routes	ANDREA ALEWINE			S	427	S DEPOT ST	UNDER INVESTIGATION
3	343250	AIKEN	Signage of Routes	JAMIE / CITY OF AIKEN			S	31	YORK ST	UNDER INVESTIGATION
3	337904	AIKEN	Signage of Routes	JAMIE - CITY OF AIKEN	Y		S	1281	ALDRICH ST	UNDER INVESTIGATION
3	341175	ANDERSON	Signage of Routes	DORIS MARTIN		P	S	75	SHACKLEBURG ROAD	UNDER INVESTIGATION
3	343480	AIKEN	Signage of Routes	DISPATCHER			S	89	ERGLE ST	UNDER INVESTIGATION
3	339100	ANDERSON	Signage of Routes	FRANKLIN TUCKER		P	S	75	SHACKLEBURG ROAD	UNDER INVESTIGATION
3	327480	AIKEN	Signage of Routes	RICHARDSON			S	114	COLBERT BRIDGE RD	UNDER INVESTIGATION
3	327483	AIKEN	Signage of Routes	LUKE JOLLEY			S	966	CEDAR RD	UNDER INVESTIGATION
3	328158	OCONEE	Signage of Routes	MICHAEL SMITH		P	S	184	E N BROAD	UNDER INVESTIGATION
3	317880	OCONEE	Signage of Routes	BARBARA HAKESLEY		P	S	59	PLAYGROUND	UNDER INVESTIGATION
3	322573	OCONEE	Signage of Routes	BYRON LUNCAN	N	P	S	73	CHESTWOOD DRIVE	UNDER INVESTIGATION
3	314301	AIKEN	Signage of Routes	TAMMY LUKE			SC	230	MARTINTOWN RD	UNDER INVESTIGATION
3	317849	OCONEE	Signage of Routes	LARRY DICKSON		P	SC	59	TOKEENA RD	UNDER INVESTIGATION
3	300437	AIKEN	Signage of Routes	MARK NOLT	N	P	US	278	WILLISTON ROAD	UNDER INVESTIGATION
3	300474	AIKEN	Signage of Routes	MARK NOLT	N	P	SC	123	ATOMIC RD	UNDER INVESTIGATION
3	299169	ANDERSON	Signage of Routes	DONAVAN COLLINS		P	US	48	FLAT ROCK ROAD	UNDER INVESTIGATION
3	302723	AIKEN	Signage of Routes	J. ROLAND SMITH	N	P	S	1	LIEFFERSON DAVIS HWY	UNDER INVESTIGATION
3	300771	AIKEN	Signage of Routes	MARK NOLT	N	P	S	254	LANGLEY DAM RD	UNDER INVESTIGATION
3	300429	AIKEN	Traffic Signal	VIRGIL ROBERTS	N	P	SC	19	WHISKEY ROAD	UNDER INVESTIGATION
3	349784	ANDERSON	Traffic Signal	NATHAN BURNS			SC	153	SC 153	UNDER INVESTIGATION
3	345897	AIKEN	Traffic Signal	SUSAN SIMPSON			US	1	RICHLAND AVE	UNDER INVESTIGATION
3	361789	OCONEE	Traffic Signal	GARY LITTLEFIELD		P	US	123	US-123	UNDER INVESTIGATION
3	364048	ANDERSON	Traffic Signal	TERRY BOLT		P	SC	81	SC 81 NORTH	UNDER INVESTIGATION
3	355152	OCONEE	Traffic Signal	SANDY SANDIEPIER		P	US	123	US-123	UNDER INVESTIGATION
3	362685	ANDERSON	Pavement Markings	SUSAN DAVENPORT		P	SC	81	SC 81	UNDER INVESTIGATION
3	361259	OCONEE	Pavement Markings	GLENN COBB		P	SC	183	WESTMINSTER HIGHWAY	UNDER INVESTIGATION
3	348212	AIKEN	Pavement Markings	MARGARET WHILE			S	607	ROLLINGWOOD RD	UNDER INVESTIGATION
3	335487	PICKENS	Pavement Markings	SARA GILLLAND	Y	P	S	2124	WARREN CT	UNDER INVESTIGATION
3	298951	AIKEN	Pavement Markings	ROBERT FORD	N	P	S	8	FLAMKINTOWN HWY	UNDER INVESTIGATION
3	357983	PICKENS	Guardrail	MARY BROWN			SC	421	AUGUSTA RD	UNDER INVESTIGATION
3	314857	AIKEN	Guardrail	MR FREDDIE HILL			SC	133	WATKINS BRIDGE ROAD	UNDER INVESTIGATION
4	340853	GREENVILLE	Curb Cuts	LEE SCHAEFFER			S	89	JOHN DODD ROAD @ CAMPTON, JACKSON MILLS & WELLFORD	UNDER INVESTIGATION
4	357000	SPARTANBURG	Curb Cuts	A. FOSTER CHAPMAN			S	522	HAMMETT RD.	UNDER INVESTIGATION
4	363928	GREENVILLE	Curb Cuts	JAMES B. FRITZSCHE			S	107	EAST BUTLER RD	UNDER INVESTIGATION
4	367050	GREENVILLE	Curb Cuts	JOE BRYANT EDGE PROPERTIES			S	492	PELHAM RD.	UNDER INVESTIGATION
4	367145	GREENVILLE	Curb Cuts	LIBBY CARMAN			S			UNDER INVESTIGATION

226

Secretary of Transportation Report
Pending Summary
July 2007 - September 2008

10/24/2008

Secretary of Transportation 480 Items Pending

Cong Dist	Req. #	County	Request Type	Requestor	Meets	Approval	Type	Route	Road Name	Status
A	354966	GREENVILLE	Curb Cuts	MOR. SIMS			S	60	DUNKLIN BRIDGE RD	UNDER INVESTIGATION
A	365594	GREENVILLE	Curb Cuts	SHIRLEY GENTRY			S	272	W. GEORGIA RD.	UNDER INVESTIGATION
A	328727	GREENVILLE	Curb Cuts	AMY HAYMES			S	89	LATIMER MILL RD	UNDER INVESTIGATION
A	338892	GREENVILLE	Curb Cuts	HEATH MILLER			S	60	DUNKLIN BRIDGE RD	UNDER INVESTIGATION
A	308045	GREENVILLE	Curb Cuts	C + L LAND DEVELOPERS			S	262	LYNN RD.	UNDER INVESTIGATION
A	298249	GREENVILLE	Signage of Routes	CITIZEN	N	P	SC	281	NORTH PLEASANTBURG	UNDER INVESTIGATION
A	297586	GREENVILLE	Signage of Routes	GERALD	N	P	S	112	GUM SPRINGS RD.	UNDER INVESTIGATION
A	315489	GREENVILLE	Signage of Routes	WILLIAM DEAN		P	S	296	TAYLOR RD.	UNDER INVESTIGATION
A	322084	SPARTANBURG	Signage of Routes	MADONNA HINES	Y	Y	S	60	JOHN DODD ROAD @ CAMPTON, JACKSON MILLS & WELLFORD	UNDER INVESTIGATION
A	314408	SPARTANBURG	Signage of Routes	MARION PRICE	Y	Y	SC	14	HIGHWAY 14 @ LANDRUM & PELHAM	UNDER INVESTIGATION
A	320052	GREENVILLE	Signage of Routes	GARRY SMITH	N	P	I	385	I-385	UNDER INVESTIGATION
A	333668	SPARTANBURG	Signage of Routes	JOSEPH DOUGHERTY		P	S	12	BROCKMAN MCCLIMON ROAD @ WOODSCHAPEL	UNDER INVESTIGATION
A	350840	GREENVILLE	Signage of Routes	MS. DOUGLAS CHAMBERLAIN		P	S	179	TALLEY BRIDGE RD.	UNDER INVESTIGATION
A	350841	GREENVILLE	Signage of Routes	GLORIA MOORE		P	S	272	W. GEORGIA RD.	UNDER INVESTIGATION
A	352739	SPARTANBURG	Signage of Routes	JOEY LOWE		P	SC	295	SOUTHPORT RD.	UNDER INVESTIGATION
A	347670	SPARTANBURG	Signage of Routes	STEVE WOOLCZOWICZ		P	S	495	COLEMAN STREET @ LANDRUM	UNDER INVESTIGATION
A	347673	GREENVILLE	Signage of Routes	REV. FRED BACHMAN		P	S	279	REID SCHOOL RD.	UNDER INVESTIGATION
A	358004	GREENVILLE	Signage of Routes	PAT SPEARMAN		P	S	971	MONTANA ST.	UNDER INVESTIGATION
A	357634	GREENVILLE	Signage of Routes	DON TRAMMELL		P	S	333	FEASTER RD.	UNDER INVESTIGATION
A	357071	SPARTANBURG	Signage of Routes	DEE LEWIS (THIS IS A MALE)		P	S	1078	ROGERS BRIDGE RD.	UNDER INVESTIGATION
A	357143	GREENVILLE	Signage of Routes	KEN BOGAN		P	S	313	DEVENGER RD.	UNDER INVESTIGATION
A	347676	GREENVILLE	Signage of Routes	JOYCE SIZEMORE		P	S	142	ADAMS MILL RD	UNDER INVESTIGATION
A	355759	GREENVILLE	Signage of Routes	JOE SMITH		P	S	492	PELHAM RD.	UNDER INVESTIGATION
A	357586	GREENVILLE	Signage of Routes	KIRBY BROWELL		P	S			UNDER INVESTIGATION
A	353189	GREENVILLE	Signage of Routes	BARRY BOWEN		P	S	475	ANDREW ST.	UNDER INVESTIGATION
A	360638	SPARTANBURG	Signage of Routes	JONI MCDADE		P	S	38	HOLLY SPRINGS ROAD @ INMAN	UNDER INVESTIGATION
A	259506	GREENVILLE	Signage of Routes	MR. FLECHER		P	S	154	TALL PINES RD	UNDER INVESTIGATION
A	360861	GREENVILLE	Signage of Routes	JANICE FLEMING		P	S	453	GALPHIN DR.	UNDER INVESTIGATION
A	362545	GREENVILLE	Signage of Routes	TERRY MILLS		P	S	13	OLD BLINCOMBE RD.	UNDER INVESTIGATION
A	368853	GREENVILLE	Signage of Routes	ROLLIS SMITH		P	S	572	STOKES RD.	UNDER INVESTIGATION
A	341308	GREENVILLE	Signage of Routes	JOSEPH DOUGHERTY		P	S	183	ROPER MTN. RD.	UNDER INVESTIGATION
A	363137	GREENVILLE	Signage of Routes	RONALD ANDERSON		P	S	980	PINE ST. EXT.	UNDER INVESTIGATION
A	364679	GREENVILLE	Signage of Routes	JOE BARBERY		P	SC	14	SC 14 NORTH	UNDER INVESTIGATION
A	364681	SPARTANBURG	Signage of Routes	CRYSTAL KINGSMORE		P	S	79	LOWE OAK ROAD	UNDER INVESTIGATION
A	361731	GREENVILLE	Signage of Routes	TOM HANSON		P	S	324	OLD PARKER RD.	UNDER INVESTIGATION
A	361770	GREENVILLE	Signage of Routes	SONY BRIDGES		P	S	156	EAST DARBY RD.	UNDER INVESTIGATION
A	361155	GREENVILLE	Signage of Routes	FIRST SARGENT STANKUS		P	I	85	INTERSTATE 85	UNDER INVESTIGATION
A	361164	GREENVILLE	Signage of Routes	FIRST SARGENT STANKUS		P	I	385	I-385	UNDER INVESTIGATION
A	361173	GREENVILLE	Signage of Routes	FIRST SARGENT STANKUS		P	SC	146	WOODRUFF RD	UNDER INVESTIGATION
A	361817	GREENVILLE	Signage of Routes	SHAKHAN KELLY		P	S	42	CALLAHAN MT. RD	UNDER INVESTIGATION
A	364250	GREENVILLE	Signage of Routes	KURT WALTERS		P	S	87	FRANKLIN RD	UNDER INVESTIGATION
A	364259	GREENVILLE	Signage of Routes	SACHA TULLOS		P	S	168	BRUSHY CREEK	UNDER INVESTIGATION
A	348282	SPARTANBURG	Signage of Routes	MASTER DEPUTY W. J. MEYER		P	SC	11	HIGHWAY 11 @ CAMPOBELLO, CHESNEE & INMAN	UNDER INVESTIGATION
A	313767	GREENVILLE	Traffic Signal	SISTER VENTA		P	SC	146	WOODRUFF RD	UNDER INVESTIGATION
A	345789	GREENVILLE	Traffic Signal	JERRY WYNN		P	US	123	EASLEY BRIDGE ROAD	UNDER INVESTIGATION
A	353736	GREENVILLE	Traffic Signal	JIM STARNES		P	SC	263	BLUE RIDGE DR.	UNDER INVESTIGATION
A	360481	GREENVILLE	Traffic Signal	SCOTT HOUSTON		P	SC	101	SC-101	UNDER INVESTIGATION
A	347691	GREENVILLE	Traffic Signal	SARINA EPLER		P	S	545	JONESVILLE ROAD	UNDER INVESTIGATION
A	367150	GREENVILLE	Traffic Signal	WILLIAM WARDLAW		P	S	279	REID SCHOOL RD.	UNDER INVESTIGATION
A	362867	GREENVILLE	Traffic Signal	YICKIE BACK		P	S	272	W. GEORGIA RD.	UNDER INVESTIGATION
A	362696	GREENVILLE	Traffic Signal	STEPHANIE HOLMES		P	US	276	POWNETT HWY	UNDER INVESTIGATION
A	360743	GREENVILLE	Traffic Signal	EMILY REYNOLDS		P	S	21	RUTHERFORD RD	UNDER INVESTIGATION
A	363144	GREENVILLE	Traffic Signal	WILLIAM DOLAN		P	S	164	GIBBS SHOALS RD.	UNDER INVESTIGATION
A	362051	GREENVILLE	Traffic Signal	PAT HAWKINS		P	S	279	REID SCHOOL RD.	UNDER INVESTIGATION
A	355923	GREENVILLE	Pavement Markings	TONY OSTEN		P	US	123	EASLEY BRIDGE ROAD	UNDER INVESTIGATION
A	365430	GREENVILLE	Pavement Markings	DONALD HOLLOMAN		P	SC	101	SC-101	UNDER INVESTIGATION
A	339688	SPARTANBURG	Pavement Markings	MRS. ROBERT HELE		P	US	29	GREENVILLE HWY.	UNDER INVESTIGATION
A	344745	SPARTANBURG	Pavement Markings	JOAN LAWSON		P	US	178	PINE STREET @ SPTBG & PACOLET	UNDER INVESTIGATION
A	347788	GREENVILLE	Pavement Markings	WAYNE BATES		P	SC	263	SC 263	UNDER INVESTIGATION
A	359617	SPARTANBURG	Pavement Markings	KATHY LINTZ	Y	P	US	29	GREENVILLE HWY.	UNDER INVESTIGATION
A	367022	GREENVILLE	Pavement Markings	DELISA LEWIS		P	S	478	WOODMONT CR	UNDER INVESTIGATION
A	358370	GREENVILLE	Pavement Markings	JOHN GILLESPIE		P	US	276	DEER HIGHWAY US-276	UNDER INVESTIGATION
A	361055	GREENVILLE	Pavement Markings	DEPUTY JUMPER		P	S	824	HAWKINS RD.	UNDER INVESTIGATION
A	361732	SPARTANBURG	Pavement Markings	PEGGY BLACKWELL	Y	Y	SC	9	BOILING SPRINGS ROAD	UNDER INVESTIGATION
A	361772	GREENVILLE	Pavement Markings	MS. COLE		P	US	276	POWNETT HWY	UNDER INVESTIGATION
A	361774	GREENVILLE	Pavement Markings	SAM CRANE		P	S	96	GAP CREEK RD	UNDER INVESTIGATION

Secretary of Transportation Report
Pending Summary
July 2007 - September 2008

10/24/2008

Secretary of Transportation 460 Items Pending

Cong Dist	Req.#	County	Request Type	Requestor	Meets	Approval	Type	Route	Road Name	Status
4	362965	SPARTANBURG	Pavement Markings	PEGGY BLACKWELL	Y	Y	SC	8	BOILING SPRINGS ROAD	UNDER INVESTIGATION
4	361229	GREENVILLE	Pavement Markings	TOM FERGUSON (HR MANAGER)	Y	P	S	492	PELHAM RD.	UNDER INVESTIGATION
4	362899	SPARTANBURG	Pavement Markings	HWY PATROL	Y	Y	SC	290	DUNCAN MOORE HWY @ MOORE	UNDER INVESTIGATION
4	365593	GREENVILLE	Guardrail	ERNEST PORTER						UNDER INVESTIGATION
4	365615	GREENVILLE	Guardrail	MIKE			S	84	STANDING SPRINGS RD	UNDER INVESTIGATION
4	365453	GREENVILLE	Guardrail	MARYANNE BROWN			SC	288	SC 288	UNDER INVESTIGATION
5	299094	SUMTER	Enhancement Projects	JOHNNY	N	P	S	533	CAKE SAVANNAH RD.	UNDER INVESTIGATION
5	365548	LEE	Curb Cuts	KEVIN ARO			S	31	JAMESTOWN ROAD	UNDER INVESTIGATION
5	357938	YORK	Curb Cuts	MICHAEL SCRONECE	Y	P	S	35	HORO	UNDER INVESTIGATION
5	364858	NEWBERRY	Curb Cuts	LOUIE WHITAKER	Y	Y	S	33	FOLK STREET	UNDER INVESTIGATION
5	360067	SUMTER	Curb Cuts	ERVIN ROSS			S	292	LIVE OAK RD.	UNDER INVESTIGATION
5	359170	NEWBERRY	Curb Cuts	ALEX TAYLOR	N	N	S	371	PIESTER ROAD	UNDER INVESTIGATION
5	367510	SUMTER	Curb Cuts	CHERYL HOLIDAY	Y		S	43	BLACK RIVER RD.	UNDER INVESTIGATION
5	362237	SUMTER	Curb Cuts	LISA PECKENS			S	43	BLACK RIVER RD.	UNDER INVESTIGATION
5	362481	CHEROKEE	Curb Cuts	MICHAEL VANWRINKLE			S	83	OLD BUFFALO CHURCH ROAD	UNDER INVESTIGATION
5	367043	YORK	Curb Cuts	JURA BLUE			S	691	INDIAN TRAIL	UNDER INVESTIGATION
5	367087	CHEROKEE	Curb Cuts	GEORGE GRAY	Y	P	S	363	LITTLE JOHN ROAD	UNDER INVESTIGATION
5	367536	YORK	Curb Cuts	GRANADA INVESTMENTS OF SC, INC			S	159	SPRINGSTEEN ROAD	UNDER INVESTIGATION
5	365134	CHEROKEE	Curb Cuts	LARRY SOSSAMON	Y		S	165	OLD POST RD	UNDER INVESTIGATION
5	366087	SUMTER	Curb Cuts	DAVID CLEVELAND			S	292	LIVE OAK RD.	UNDER INVESTIGATION
5	367120	SUMTER	Curb Cuts	DEBBIE BERRY			S	467	CARTER RD.	UNDER INVESTIGATION
5	367524	CHEROKEE	Curb Cuts	THOMAS FAULKNER			S	496	NEW ST.	UNDER INVESTIGATION
5	363867	CHEROKEE	Curb Cuts	TERRY ROSS			S	98	TRIBAL ROAD	UNDER INVESTIGATION
5	363286	NEWBERRY	Curb Cuts	WALTER SHEALY	N	P	S	404	LONG ROAD	UNDER INVESTIGATION
5	356655	YORK	Curb Cuts	GREENS OF ROCK HILL, LLC	N	N	S	50	CEL-RIVER	UNDER INVESTIGATION
5	359402	YORK	Curb Cuts	AYER DESIGN GROUP	N		S	678	AIRPORT	UNDER INVESTIGATION
5	358172	YORK	Curb Cuts	RONALD O. MINSON	N	N	S	773	ALTURA - FORT MILL	UNDER INVESTIGATION
5	352780	DILLON	Curb Cuts	MORRELL TIRE SERVICE	Y	P	S	248	FLAGGER ST.	UNDER INVESTIGATION
5	340983	SUMTER	Curb Cuts	STEVE GUZMAN	N	P	S	53	JEFFERSON RD.	UNDER INVESTIGATION
5	340022	KERSHAW	Curb Cuts	ROBERT HUDSON	Y	P	S	348	CHESTNUT RD. (US 1 & S-348)	UNDER INVESTIGATION
5	327933	KERSHAW	Curb Cuts	RANDAL FAILE	Y	P	S	32	ELLIS ROAD	UNDER INVESTIGATION
5	330013	LEE	Curb Cuts	JOHN BAKER	Y	P	S	28	MANVILLE ST. CHARLES ROAD	UNDER INVESTIGATION
5	326185	KERSHAW	Curb Cuts	STEVEN C. SLAUGHTER	N	P	S	46	HERITAGE POND ROAD	UNDER INVESTIGATION
5	326802	KERSHAW	Curb Cuts	JAMES B. MCGUIRT	N	P	S	346	FLINT HILL ROAD	UNDER INVESTIGATION
5	329242	KERSHAW	Curb Cuts	ABUNDANT LIFE CHURCH	Y	P	S	81	LAURENS ST.	UNDER INVESTIGATION
5	329246	KERSHAW	Curb Cuts	ABUNDANT LIFE CHURCH	Y	P	S	115	CAMPBELL ST. (CAMDEN)	UNDER INVESTIGATION
5	329247	KERSHAW	Curb Cuts	ABUNDANT LIFE CHURCH	Y	P	S	383	GORCON ST.	UNDER INVESTIGATION
5	322974	KERSHAW	Curb Cuts	LOUISE JACKSON	Y	P	S	34	TOMBFIELD ROAD	UNDER INVESTIGATION
5	323656	KERSHAW	Curb Cuts	MELISSA HARVEY	N	P	S	535	OLD GEORGETOWN ROAD EAST	UNDER INVESTIGATION
5	325182	KERSHAW	Curb Cuts	KERSHAW CO. ECON. DEVEL. BOARD	Y	P	S	329	DR. HUMPHRIES RD.	UNDER INVESTIGATION
5	313168	KERSHAW	Curb Cuts	SARAH BRANHAM	Y	P	S	700	LESLIE BRANHAM RD.	UNDER INVESTIGATION
5	309918	KERSHAW	Curb Cuts	MICHAEL VOYLES	Y	P	S	407	STEPHEN CAMPBELL ROAD	UNDER INVESTIGATION
5	315097	KERSHAW	Curb Cuts	HARRIS BUILDERS, LLC.	Y	P	S	48	PRECIPICE ROAD	UNDER INVESTIGATION
5	314004	KERSHAW	Curb Cuts	LETT CARROLL	Y	P	S	100	HASTY ROAD	UNDER INVESTIGATION
5	314006	KERSHAW	Curb Cuts	RICARDO MOLAUGHUIN	Y	P	S	308	ROBINSON TOWN ROAD	UNDER INVESTIGATION
5	316780	KERSHAW	Curb Cuts	ARIZONA DEVANT	Y	P	S	822	BARFIELD ROAD (LUGOFF-ELGIN)	UNDER INVESTIGATION
5	317301	KERSHAW	Curb Cuts	FRANK TRAPP	Y	P	S	840	LAKE SHORE DR.	UNDER INVESTIGATION
5	311968	KERSHAW	Curb Cuts	WILLIS HARRIS	Y	P	S	87	MILL CREEK ROAD	UNDER INVESTIGATION
5	308016	KERSHAW	Curb Cuts	LEONARD TAYLOR III	Y	P	S	757	WATTS HILL ROAD	UNDER INVESTIGATION
5	306775	KERSHAW	Curb Cuts	DAVID OUTLAW	Y	P	S	42	PORTER ROAD	UNDER INVESTIGATION
5	312990	KERSHAW	Curb Cuts	CAROL CATOE	Y	P	S	98	RABON RD.	UNDER INVESTIGATION
5	310211	SUMTER	Curb Cuts	JOHNNY FLOYD			S	596	COTTON ACRES RD.	UNDER INVESTIGATION
5	314154	KERSHAW	Curb Cuts	L. GLEN INABINET	Y	P	S	346	FLINT HILL ROAD	UNDER INVESTIGATION
5	314160	KERSHAW	Curb Cuts	RICHARD M. CAMERON	Y	P	S	743	ROY TRUESDELL	UNDER INVESTIGATION
5	300674	KERSHAW	Curb Cuts	PALMETTO CONSERVATIO	N		S	58	FLAT ROCK RD.	UNDER INVESTIGATION
5	311887	KERSHAW	Curb Cuts	JOHN J. TERZAK	Y	P	S	503	BAKER'S MILL POND RD.	UNDER INVESTIGATION
5	310216	KERSHAW	Curb Cuts	SARAH LEE	Y	P	S	46	HERMITAGE POND RD.	UNDER INVESTIGATION
5	309429	KERSHAW	Curb Cuts	NATHANIEL TROY PHARIS	Y	P	S	18	RED HILL RD.	UNDER INVESTIGATION
5	308061	LEE	Curb Cuts	NAOMI TAYLOR	Y		S	520	CONQUEST ROAD	UNDER INVESTIGATION
5	306444	KERSHAW	Curb Cuts	MAGGIE HAYES	Y	P	S	15	OLD STAGECOACH ROAD	UNDER INVESTIGATION
5	302583	SUMTER	Curb Cuts	EVERETTE HERRINGTON	N	P	S	417	CONGRUITY RD.	UNDER INVESTIGATION
5	302581	SUMTER	Curb Cuts	MARY SINGLETON	N	P	S	370	EAGLE RD.	UNDER INVESTIGATION
5	304965	SUMTER	Curb Cuts	MICHAEL PORCHER	N	P	S	105	FOXSWORTH MILL RD.	UNDER INVESTIGATION
5	301863	SUMTER	Curb Cuts	A.J. WASHINGTON	N	P	S	78	DINKINS MILL RD.	UNDER INVESTIGATION
5	305150	KERSHAW	Curb Cuts	ANDREW BIGGER IV	Y	P	S	348	CHESTNUT RD. (US 1 & S-348)	UNDER INVESTIGATION
5	305548	KERSHAW	Curb Cuts	KENDRA BELTON	N	P	S	489	CHERAW ROAD	UNDER INVESTIGATION

228

Secretary of Transportation Report
Pending Summary
July 2007 - September 2008

10/24/2008

Secretary of Transportation 460 Items Pending

Cong Dist	Req.#	County	Request Type	Requestor	Meets	Approval	Type	Route	Road Name	Status
5	296570	SUMTER	Curb Cuts	CARLOS CARTER	N	P	S	37	FSH RD.	UNDER INVESTIGATION
5	297307	KERSHAW	Signage of Routes	PASTOR ARIZONA DEVANE	N	P	S	101	SESSIONS ROAD	UNDER INVESTIGATION
5	300297	SUMTER	Signage of Routes	JENN CARPENTER	N	P	US	76	BROAD ST. EXT.	UNDER INVESTIGATION
5	306416	KERSHAW	Signage of Routes	ERNESTINE ROSS	N	P	S	40	DAMASCUS CHURCH ROAD	UNDER INVESTIGATION
5	307559	KERSHAW	Signage of Routes	ERNESTINE B. ROSS	Y	P	US	1	JEFFERSON DAVIS HWY.	UNDER INVESTIGATION
5	310901	SUMTER	Signage of Routes	STEVE LANOIRE	Y	P	S	1077	BARNWELL DR.	UNDER INVESTIGATION
5	320455	YORK	Signage of Routes	CITY OF RH	Y	Y	S	658	MUSEUM	UNDER INVESTIGATION
5	318578	SUMTER	Signage of Routes	WILSON	Y	P	S	68	PURDY ST.	UNDER INVESTIGATION
5	323138	SUMTER	Signage of Routes	CATHY MC COY	Y	P	S	53	JEFFERSON RD.	UNDER INVESTIGATION
5	321122	KERSHAW	Signage of Routes	TOM COUCH	Y	P	S	35	KNIGHTS HILL ROAD	UNDER INVESTIGATION
5	326064	LEE	Signage of Routes	CENTRAL DISPATCH	Y	P	SC	58	SC- 58	UNDER INVESTIGATION
5	328292	LEE	Signage of Routes	CENTRAL DISPATCH	Y	P	SC	441	SC- 441	UNDER INVESTIGATION
5	328110	SUMTER	Signage of Routes	FRANK WAGGONER	Y	P	S	31	STAMEY LIVESTOCK RD.	UNDER INVESTIGATION
5	328114	SUMTER	Signage of Routes	FRANK WAGGONER	Y	P	S	821	BROOKGREEN RD.	UNDER INVESTIGATION
5	340164	FAIRFIELD	Signage of Routes	CARLA GRANTHAM	Y	P	S	70	RESERVOIR ROAD	UNDER INVESTIGATION
5	341829	SUMTER	Signage of Routes	SENATOR PHIL LEVENTIS	Y	P	SC	441	SC-441	UNDER INVESTIGATION
5	341851	SUMTER	Signage of Routes	ROBERT BROWN	Y	P	S	488	MEETINGHOUSE RD.	UNDER INVESTIGATION
5	345070	SUMTER	Signage of Routes	WILLIAM BRANHAM	Y	P	S	812	LAWTON CIR.	UNDER INVESTIGATION
5	349343	CHEROKEE	Signage of Routes	SCOTT KELLER	Y	P	SC	18	LOGAN ST	UNDER INVESTIGATION
5	353611	YORK	Signage of Routes	TOM SMITH	Y	P	SC	274	SC-274	UNDER INVESTIGATION
5	357890	YORK	Signage of Routes	YORK CO. SHERIFF	Y	P	S	759	MEADOW ROAD - YORK	UNDER INVESTIGATION
5	357512	FAIRFIELD	Signage of Routes	SUE SANDERS	N	N	S	113	HICKORY RD.	UNDER INVESTIGATION
5	353642	FAIRFIELD	Signage of Routes	NICKER WILLINGHAM	N	P	SC	213	SC-213	UNDER INVESTIGATION
5	359024	SUMTER	Signage of Routes	EDDIE NEWMAN	Y	P	S	53	JEFFERSON RD.	UNDER INVESTIGATION
5	357927	FAIRFIELD	Signage of Routes	JOHN RUFF	Y	P	US	21	US-21 NORTH	UNDER INVESTIGATION
5	365589	LANCASTER	Signage of Routes	TOM MORGAN	Y	P	S	521	PINEVIEW DRIVE	UNDER INVESTIGATION
5	362383	CHEROKEE	Signage of Routes	MICHAEL VAN WINKEL	Y	P	S	83	OLD BUFFALO CHURCH ROAD	UNDER INVESTIGATION
5	367123	KERSHAW	Signage of Routes	JACKIE W. VINCENT	Y	P	S	798	JOHN GARDNER	UNDER INVESTIGATION
5	362484	FAIRFIELD	Signage of Routes	BRIDGET AND SAMMIE ROBINSON	N	P	US	321	US-321 SOUTH	UNDER INVESTIGATION
5	360978	CHEROKEE	Signage of Routes	DR. DENISE WOOTEN	Y	Y	SC	106	WILKINSVILLE HWY.	UNDER INVESTIGATION
5	360315	SUMTER	Signage of Routes	REV GREGORY PRESSLEY	N	N	SC	441	PATRIOT PARKWAY	UNDER INVESTIGATION
5	363379	SUMTER	Signage of Routes	JAMES MCCOY	Y	P	US	15	LAFAYETTE DR.	UNDER INVESTIGATION
5	360849	FAIRFIELD	Signage of Routes	STAN BLAND	Y	P	S	114	ANDERSON QUARRY RD.	UNDER INVESTIGATION
5	363073	CHEROKEE	Signage of Routes	RHONDA REEDER	N	P	S	542	BERRY DRIVE	UNDER INVESTIGATION
5	345341	CHEROKEE	Signage of Routes	REP. OLIN PHILLIPS	Y	P	S	41	BEECH STREET	UNDER INVESTIGATION
5	365314	YORK	Pavement Markings	OAKLAND BAPTIST CHURCH/SHELDEN TIMMERMAN	Y	P	SC	274	EBENEZER	UNDER INVESTIGATION
5	364797	CHEROKEE	Pavement Markings	TIM SPENCER	Y	P	US	29	CHEROKEE AVENUE	UNDER INVESTIGATION
5	336427	SUMTER	Pavement Markings	LINDA NEWMAN	Y	P	S	227	OAKLAND AVE.	UNDER INVESTIGATION
5	362248	YORK	Pavement Markings	DAVID BROOME (FORT MILL)	Y	P	S	270	STEELE	UNDER INVESTIGATION
5	328675	SUMTER	Guardrail	ALPHONSO JOHNSON	N	P	SC	441	SC-441	UNDER INVESTIGATION
5	338099	SUMTER	Guardrail	ROY AVINS	Y	P	S	77	BETHEL CHURCH RD.	UNDER INVESTIGATION
5	328674	SUMTER	Guardrail	ALPHONSO JOHNSON	Y	P	S	40	ST. PAUL CH. RD.	UNDER INVESTIGATION
5	340991	CHEROKEE	Guardrail	MARY JONES	Y	P	S	61	LINDER ROAD	UNDER INVESTIGATION
5	365664	LANCASTER	Guardrail	CLYDE LYLES	Y	P	S	19	LYNWOOD DRIVE	UNDER INVESTIGATION
5	367270	LANCASTER	Guardrail	HIGHWAY PATROL	Y	P	US	521	KERSHAW CAMDEN HIGHWAY	UNDER INVESTIGATION
5	348574	COLLETON	Curb Cuts	EDWARD STIVENDER	Y	P	S	588	BAMA ROAD	UNDER INVESTIGATION
5	361686	COLLETON	Curb Cuts	KIRBY LOLLAR	Y	P	S	232	CLATTY FARM ROAD	UNDER INVESTIGATION
5	353310	DORCHESTER	Curb Cuts	CAROLINA CHILLERS PROPERTIES, LLC	Y	P	S	230	LADSON ROAD	UNDER INVESTIGATION
5	361304	COLLETON	Curb Cuts	ROOSEVELT CHAPLIN	Y	P	S	371	SAINT PETERS ROAD	UNDER INVESTIGATION
5	371356	DORCHESTER	Curb Cuts	DORCHESTER COUNTY PUBLIC WORKS	Y	P	S	167	ACADEMY ROAD	UNDER INVESTIGATION
5	359754	COLLETON	Curb Cuts	ANDERSON WILLIAMS	Y	P	S	41	RITTER ROAD	UNDER INVESTIGATION
5	358028	BERKELEY	Curb Cuts	CRAIG NELSON	N	P	S	964	UNIVERSAL CIRCLE	UNDER INVESTIGATION
5	365655	COLLETON	Curb Cuts	TRACEY RUSH	Y	P	S	649	ESTATES DRIVE	UNDER INVESTIGATION
5	364220	BERKELEY	Curb Cuts	ALICE HOOD BARNETT	Y	P	S	606	WALTER ROAD	UNDER INVESTIGATION
5	365629	BERKELEY	Curb Cuts	SHELLY ANDERSON	Y	P	S	1053	RIVERSIDE CIRCLE	UNDER INVESTIGATION
5	348436	COLLETON	Curb Cuts	TIMOTHY AND DEBORAH PARKER	Y	P	S	49	RUFFIN ROAD	UNDER INVESTIGATION
5	351226	DORCHESTER	Curb Cuts	JERRY GRIFFIN	Y	P	S	167	SUGAR HILL ROAD	UNDER INVESTIGATION
5	351599	COLLETON	Curb Cuts	TERRY FLETCHER	Y	P	S	831	JOYE STREET	UNDER INVESTIGATION
5	350323	COLLETON	Curb Cuts	NANCY KINARD	Y	P	S	186	DOWLING AVENUE	UNDER INVESTIGATION
5	337660	COLLETON	Curb Cuts	JAMY SHAFER	Y	P	S	72	JONES SWAMP ROAD	UNDER INVESTIGATION
5	349220	COLLETON	Curb Cuts	RANDY SETTIMO	Y	P	S	243	TIMBER BAY DRIVE	UNDER INVESTIGATION
5	351264	COLLETON	Curb Cuts	BROOKE HERNDON	Y	P	S	115	TYLER ROAD	UNDER INVESTIGATION
5	350288	COLLETON	Curb Cuts	JACK PADGETT	Y	P	S	48	RED OAK ROAD	UNDER INVESTIGATION
5	357185	SUMTER	Curb Cuts	KIM OSTEN	N	P	S	811	BREWINGTON RD.	UNDER INVESTIGATION
5	343387	COLLETON	Curb Cuts	KEVIN TUNSTALL	Y	P	S	143	BAZZLE ROAD	UNDER INVESTIGATION
5	345020	COLLETON	Curb Cuts	ABRAHAM YOUNG	Y	P	S	598	HENRY STREET	UNDER INVESTIGATION

Secretary of Transportation Report
Pending Summary
July 2007 - September 2008

10/24/2008

Secretary of Transportation 460 Items Pending

Cong Dist	Req.#	County	Request Type	Requestor	Meets	Approval	Type	Route	Road Name	Status
6	345674	COLLETON	Curb Cuts	FRED AND JOYCE ROERIG	Y	P	S	235	MAPLE RIDGE ROAD	UNDER INVESTIGATION
6	336457	COLLETON	Curb Cuts	JOHNNET HOATS	Y	P	S	100	CHESTNUT ROAD	UNDER INVESTIGATION
6	338742	COLLETON	Curb Cuts	MICHAEL GARRETT	Y	P	S	119	WHITE HALL ROAD	UNDER INVESTIGATION
6	337109	BERKELEY	Curb Cuts	ROSA BELLE LLOYD	Y	P	S	1062	MURRAYVILLE ROAD	UNDER INVESTIGATION
6	336896	COLLETON	Curb Cuts	EDNOS NETTLES	Y	P	S	199	FEATHERBED ROAD	UNDER INVESTIGATION
6	340012	COLLETON	Curb Cuts	ROBERT STRICKLAND	N	P	S	849	ESTATES DRIVE	UNDER INVESTIGATION
6	337350	RICHLAND	Curb Cuts	ANNETTE MORRIS	N	P	S	123	SAND HILL RD	UNDER INVESTIGATION
6	336069	BERKELEY	Curb Cuts	JANIE GILBERT	N	P	S	293	MACAULIN AVENUE	UNDER INVESTIGATION
6	317199	SUMTER	Curb Cuts	LAMAR JOHNSON	Y	P	S	650	ROOSTER CIR	UNDER INVESTIGATION
6	315925	COLLETON	Curb Cuts	MARTHA L. WILLIAMS	N	P	S	232	CLATTY FARM ROAD	UNDER INVESTIGATION
6	299496	RICHLAND	Curb Cuts	ROCKFORD CONSTRUCTION	Y	P	S	83	HARDSCRABBLE ROAD	UNDER INVESTIGATION
6	298505	RICHLAND	Curb Cuts	HALLMARK HOMES INTL	N	P	S	1646	AZALEA DR	UNDER INVESTIGATION
6	301047	SUMTER	Curb Cuts	CURTIS JOHNSON	N	P	S	58	FLOWDEN MILL RD	UNDER INVESTIGATION
6	298383	DORCHESTER	Curb Cuts	BILLY WALKER	N	P	S	19	WIRE ROAD	UNDER INVESTIGATION
6	300643	SUMTER	Curb Cuts	DANA FLOYD	N	P	S	532	FURNAN RD	UNDER INVESTIGATION
6	300586	SUMTER	Curb Cuts	CHARLES MICHUM	N	P	S	528	KOLB RD	UNDER INVESTIGATION
6	300999	BERKELEY	Curb Cuts	JOHN H. CLARKE, JR.	N	P	S	31	EDGEWATER ROAD	UNDER INVESTIGATION
6	296018	RICHLAND	Curb Cuts	JAMES THOMAS	N	P	S	2261	CORNELIUS DRIVE	UNDER INVESTIGATION
6	302231	SUMTER	Curb Cuts	PHILLIP RIVERS	N	P	S	81	BREWINGTON RD	UNDER INVESTIGATION
6	300976	RICHLAND	Signage of Routes	DISPATCH	N	P	I	20	INTERSTATE 20	UNDER INVESTIGATION
6	296674	COLLETON	Signage of Routes	CAROLYN L. BRIELAND	N	P	US	21	LOWCOUNTRY HIGHWAY	UNDER INVESTIGATION
6	296763	RICHLAND	Signage of Routes	MR. DAVID BREWER	N	P	S	33	TRENHOLM RD	UNDER INVESTIGATION
6	299537	RICHLAND	Signage of Routes	SARA BURNSIDE	N	P	S	805	BENSON RD	UNDER INVESTIGATION
6	301721	SUMTER	Signage of Routes	LARRY VEATCH	N	P	S	40	ST. PAUL CH RD	UNDER INVESTIGATION
6	304749	SUMTER	Signage of Routes	JOEL MCLEVEN	N	P	S	543	POOLE RD	UNDER INVESTIGATION
6	311470	RICHLAND	Signage of Routes	JANE DOE HIGHWAY PATR	N	P	S	1444	JAMES BROWDER RD	UNDER INVESTIGATION
6	311474	RICHLAND	Signage of Routes	SHAKEL	N	P	S	1162	OLD CONAGREE RUN	UNDER INVESTIGATION
6	308113	RICHLAND	Signage of Routes	MS. CAROL KANE	N	P	I	20	INTERSTATE 20	UNDER INVESTIGATION
6	305748	BERKELEY	Signage of Routes	REV. IRENE MANGAULT	Y	P	S	1260	NORTH N. MAIN STREET	UNDER INVESTIGATION
6	319069	SUMTER	Signage of Routes	EMILY DINKINS	Y	P	S	33	MC CRAYS MILL RD	UNDER INVESTIGATION
6	328798	SUMTER	Signage of Routes	DISPATCH	Y	P	S	1215	SUNVALLEY DR	UNDER INVESTIGATION
6	327499	SUMTER	Signage of Routes	TANYA YORK	Y	P	S	483	RADICAL RD	UNDER INVESTIGATION
6	333503	BERKELEY	Signage of Routes	HANAHAN POLICE	Y	P	S	88	MURRAY DRIVE	UNDER INVESTIGATION
6	343265	SUMTER	Signage of Routes	JAMES BARFIELD	Y	P	S	68	PURDY ST	UNDER INVESTIGATION
6	343841	SUMTER	Signage of Routes	DAISY WILSON	Y	P	S	33	SALEM ST	UNDER INVESTIGATION
6	342818	RICHLAND	Signage of Routes	MS. YASHICA WHITE	Y	P	S	2279	CINDY DR	UNDER INVESTIGATION
6	339543	CHARLESTON	Signage of Routes	WILLIAM HENNING	Y	Y	US	52	MEETING ST	UNDER INVESTIGATION
6	342103	SUMTER	Signage of Routes	JAMES MC CRAY	Y	P	S	1165	OLD POCALLA RD	UNDER INVESTIGATION
6	342725	COLLETON	Signage of Routes	HUGH MORGAN	Y	P	S	28	BLACK CREEK RD	UNDER INVESTIGATION
6	334252	SUMTER	Signage of Routes	ED SANDERS	Y	P	SC	120	PINEWOOD RD	UNDER INVESTIGATION
6	341393	SUMTER	Signage of Routes	KATHY YATES	Y	P	S	715	HOLIDAY RD	UNDER INVESTIGATION
6	345948	SUMTER	Signage of Routes	LEON SONOMAN	Y	P	S	818	MT. VERNON ST	UNDER INVESTIGATION
6	347521	SUMTER	Signage of Routes	BRAND BENJAMIN	Y	P	SC	527	SC-527	UNDER INVESTIGATION
6	351674	BERKELEY	Signage of Routes	SAMUEL MALLARD	Y	P	S	965	OLD MILL RD	UNDER INVESTIGATION
6	348267	SUMTER	Signage of Routes	JULIE COAKER	Y	P	S	40	ST. PAUL CH RD	UNDER INVESTIGATION
6	348269	SUMTER	Signage of Routes	JULIE COAKER	Y	P	S	40	ST. PAUL CH RD	UNDER INVESTIGATION
6	357884	BERKELEY	Signage of Routes	HWY PATROL DISPATCH	Y	P	S	50	OAKLEY ROAD	UNDER INVESTIGATION
6	355573	COLLETON	Signage of Routes	GEORGE WHITE	Y	P	S	40	GRIFFITH ACRES DRIVE	UNDER INVESTIGATION
6	355063	SUMTER	Signage of Routes	W. R MCLEOD	Y	P	S	119	HAYNESWORTH ST	UNDER INVESTIGATION
6	355084	SUMTER	Signage of Routes	W. R MCLEOD	Y	P	S	119	HAYNESWORTH ST	UNDER INVESTIGATION
6	359172	SUMTER	Signage of Routes	SUE WARREN	Y	P	S	643	POOLE RD	UNDER INVESTIGATION
6	367594	SUMTER	Signage of Routes	HELEN THROCKMORTON	Y	Y	S	68	WAIN ST	UNDER INVESTIGATION
6	366168	SUMTER	Signage of Routes	DISPATCH	Y	Y	S	982	PRINGLE ST	UNDER INVESTIGATION
6	365707	COLLETON	Signage of Routes	ANGELA MURDAUGH	Y	P	S	146	WELCH CREEK ROAD	UNDER INVESTIGATION
6	366190	FLORENCE	Signage of Routes	HAL COXER	Y	Y	S	545	MEADORS FARM ROAD	UNDER INVESTIGATION
6	373624	RICHLAND	Signage of Routes	JIMMY MONTGOMERY	N	N	S	1979	OAK GROVE COURT	UNDER INVESTIGATION
6	374638	SUMTER	Signage of Routes	SENATOR PHIL LEVENTIS	N	N	SC	120	PINEWOOD RD	UNDER INVESTIGATION
6	367406	RICHLAND	Signage of Routes	M. & MRS. HERSHBERGER	Y	P	S	1028	CAPERS AVENUE	UNDER INVESTIGATION
6	359851	BERKELEY	Signage of Routes	HENRY WIGFALL	Y	P	S	1290	BIG WOOD RD	UNDER INVESTIGATION
6	362852	SUMTER	Signage of Routes	CHARLIE HOLMES	Y	P	US	15	US-15 (SOUTH)	UNDER INVESTIGATION
6	360622	RICHLAND	Signage of Routes	WILLIE CHILES	Y	P	S	37	LOWER RICHLAND BLVD	UNDER INVESTIGATION

230

Secretary of Transportation Report
Pending Summary
July 2007 - September 2008

10/24/2008

Secretary of Transportation 460 Items Pending

Cong Dist	Req.#	County	Request Type	Requestor	Meets	Approval	Type	Route	Road Name	Status
6	360825	RICHLAND	Signage of Routes	WILLIE CHILES			S	37	LOWER RICHLAND BLVD	UNDER INVESTIGATION
6	364823	SUMTER	Signage of Routes	BRIAN EARLE	Y	P	US	15	LAFAYETTE DR.	UNDER INVESTIGATION
6	353359	COLLETON	Signage of Routes	CHIEF PAUL HAASE		P	S	25	PEIRCE ROAD	UNDER INVESTIGATION
6	362203	SUMTER	Signage of Routes	OFFICER JAMES COX	Y	P	S	1079	SCOTKINS CT	UNDER INVESTIGATION
6	367388	RICHLAND	Signage of Routes	MS. ABLE			S	395	EARLWOOD DRIVE	UNDER INVESTIGATION
6	363867	SUMTER	Signage of Routes	MARK SWEEDEN	Y	P	S	998	BROOKLAND DR.	UNDER INVESTIGATION
6	360184	COLLETON	Signage of Routes	SCHP DISPATCH			S	14	WOOD ROAD	UNDER INVESTIGATION
6	362010	COLLETON	Signage of Routes	JEFFREY LORD		P	SC	64	ROBERTSON BLVD.	UNDER INVESTIGATION
6	361686	ORANGEBURG	Signage of Routes	RON KOHLER			I	26	INTERSTATE 26	UNDER INVESTIGATION
6	362419	ORANGEBURG	Traffic Signal	REGINOLD ELLIOTT			US	601	ST. MATTHEWS	UNDER INVESTIGATION
6	362434	ORANGEBURG	Traffic Signal	BILLY BRANT			US	21	MAGNOLIA AVE	UNDER INVESTIGATION
6	327363	BERKELEY	Traffic Signal	LAKE DYSON	Y	P	S	24	YEAMANS HALL ROAD	UNDER INVESTIGATION
6	327883	SUMTER	Traffic Signal	LYN WATSON	N	P	S	33	MC CRAYS MILL RD.	UNDER INVESTIGATION
6	327180	RICHLAND	Traffic Signal	RACHEL MEAD			S	52	CLEMSON RD	UNDER INVESTIGATION
6	304227	BERKELEY	Traffic Signal	BETTY ULMER	Y	P	US	176	US 176	UNDER INVESTIGATION
6	305258	DORCHESTER	Traffic Signal	JERRY STOUT	Y	P	SC	642	DORCHESTER ROAD	UNDER INVESTIGATION
6	305267	BERKELEY	Traffic Signal	HWY PATROL	Y	P	US	178	ST. JAMES AVE	UNDER INVESTIGATION
6	362630	COLLETON	Pavement Markings	CHARLIE CHEWNING			S	333	IVANHOE ROAD	UNDER INVESTIGATION
6	324438	COLLETON	Pavement Markings	LINDA INGRAM		P	S	292	MILLER STREET SOUTH	UNDER INVESTIGATION
6	336384	BERKELEY	Pavement Markings	BARRY PAFFORD			US	52	US 52	UNDER INVESTIGATION
6	338747	COLLETON	Pavement Markings	MRS. RUTH WILKEY			S	547	MADISON ST.	UNDER INVESTIGATION
6	352916	BERKELEY	Pavement Markings	CLIFF MOORE	Y	Y	SC	41	SC-41	UNDER INVESTIGATION
6	367353	CHARLESTON	Pavement Markings	LACK HIGGINS	Y	Y	I	26	INTERSTATE 26	UNDER INVESTIGATION

SCDOT Commission Agenda Transmittal Form

For Commission Meeting of: December 4, 2008

☐ RATIFICATION
☒ APPROVAL
☐ CERTIFICATION
☐ FOR INFORMATION ONLY
☐ CUFF ITEM FOR APPROVAL

DETAILED DESCRIPTION:

Extra-ordinary Maintenance File No. 30.56091. Replace damaged pre-stressed concrete beam on SC 66 over I-26 EBL in Laurens County. Sloan Construction was the low bidder and it's Eastern Bridge Division will perform the work. The bid amount is \$134,988.28. Since Sloan Construction has exceeded the \$500,000 award limit in the current fiscal year, SCDOT request approval to award to Sloan Construction in order to complete the required work.


A tabulation of the project bids is attached for information.

Recommended By:


Signature & Title

11/18/08
Date

Division Director Approval:


Signature

11/20/08
Date

Secretary Approval:


Signature

11/20/08
Date

232

**Repair Beam – SC-66 Bridge over EB lane I-26 and
Several Beams on SC- 56 over WB lane I-26 –
Laurens County**

Date: 10/30/2008

Closing Time: 11:00AM

Bid Time Recorded By: **Angela Hoyle**

Angela Hoyle

*Mail
Hand Delivered*

Name	Phone Number	Time Received	Bid Amount
1. Lee Construction	704-588-5272	10/29/08 11:25 AM	165,406.46
2. Sloan Construction	864-505-6821	10/30/08 9:50 AM	134,988.28
3. Am Tuck	864-223-5624	10/30/08 10:01 AM	145,527.13
4. United Contractors		10/30/08 10:22 AM	173,669.15
5. Republic Contracting	803 783-4920	10/30/08 10:58 AM	221,642
6.			
7.			
8.			
9.			
10.			
11.			
12.			

Contract Awarded To:

Name	Address	Phone Number	Bid Amount
Sloan Construction		864-505-6821	134,988.28

233

SCDOT Commission Agenda Transmittal Form

For Commission Meeting of: December 4, 2008

☐ RATIFICATION
☒ APPROVAL
☐ CERTIFICATION
☐ FOR INFORMATION ONLY
☐ CUFF ITEM FOR APPROVAL

DETAILED DESCRIPTION:

It is requested that the Commission Approve the following three additional Safe Routes to School Programs for the 2008 Cycle.

Inman Intermediate in Spartanburg
North Aiken Elementary in Aiken
Stiles Point Elementary in Charleston

Recommended By:

TSA Giff
Signature & Title

11-18-08
Date

Division Director Approval:

Michael Corry / Debra Burt
Signature

11-18-08
Date

Secretary Approval:

HBS Spinehouse

11-20-08
Date

234



South Carolina
Department of Transportation

MEMORANDUM

TO: Debra Rountree, Deputy Secretary of Finance and Administration
FROM: Michael D. Covington, Director of Administration *MAC*
DATE: October 1, 2008
RE: Additional Programs for SRTS 2008 Cycle

I have re-thought our Internal Partnering Pilot for SRTS 2009 Federal fiscal year. There is \$1 million dollars that we had planned on using to expedite the implementation of eligible SRTS activities in a cost effective manner by including them in larger highway projects as they are developed. It is my opinion that we should use \$600,000 to fund three additional programs in the 2008 SRTS Cycle. It is my recommendation for Commission to approve funding three additional programs for the SRTS 2008 Cycle. Thus leaving \$400,000 for the Internal Partnering Pilot.

cc: Susan C. Johnson, Engineering Outreach Program Manager
Tesa P. Griffin, Liaison for Transportation Programs
Patricia "Patti" D. Sistrunk, SRTS Coordinator

235

December 2008 Commission Approval Items

- I. Approvals for Statewide Transportation Improvement Program (STIP)
 - A. To include the 2008-2012 Off-System Bridge Program
 - B. To amend CHATS Metropolitan Planning Organization (MPO)
 - C. To amend GSATS Metropolitan Planning Organization (MPO)
 - D. Ratification of Central Midlands Council of Governments Project Ranking Criteria

Off-System Bridge Program Submittal

Description: Selected Off-System Bridges have been identified for inclusion in the 2007-2012 STIP. SCDOT is required to program a minimum of 15% from the Federal Bridge Replacement Program on bridges that are not apart of the approval Federal-Aid System.

2008-2012 OFF-SYSTEM BRIDGE PROGRAM

PROJECT	LOCATION	COUNTY	DISTRICT	FY 2008-2012
BRIDGE REPLACEMENT				
S-11-102	ABINGDON CREEK	CHEROKEE	4	664 Let
S-11-64	GILKEY CREEK	CHEROKEE	4	698 Let
S-46-63	BULLOCKS CREEK	YORK	4	1,060 Let
S-46-960	BRANCH OF WILDCAT CREEK	YORK	4	788 Let
S-29-35	WAXHAW CREEK	LANCASTER	4	1,069 Let
S-11-58	STREAM	CHEROKEE	4	782 Let
S-12-144	LITTLE ROCKY CREEK	CHESTER	4	851 Let
S-12-397	SHANNON CREEK	CHESTER	4	730 Let
S-46-720	BIG DUTCHMANS CREEK	YORK	4	1,025 Let
S-29-772	HANGING ROCK CREEK	LANCASTER	4	1,710 Let
S-11-241	SUCK CREEK	CHEROKEE	4	684 Let
S-46-54	LITTLE ALLISON CREEK	YORK	4	744 Let
S-13-166	BEAR CREEK	CHESTERFIELD	4	1,401 Let
S-12-182	CONRAD CREEK	CHESTER	4	825 Let
S-11-243	BOWENS RIVER	CHEROKEE	4	689 Let
S-46-11	CLARKS CREEK	YORK	4	1,350 Let
S-44-66	CUNNINGHAM CREEK	UNION	4	791 Let
S-20-12	TRIBUTARY TO PARR RESERVOIR	FAIRFIELD	4	1,179 Let
S-11-207	DOOLITTLE CREEK	CHEROKEE	4	960 Let
2008-2012 OFF-SYSTEM BRIDGE PROGRAM SUBTOTALS				\$18,000

Let - ACTUAL COST

The candidate list of Off-System Bridges was approved by the
SCDOT Commission in October 2007 and June 2008.

Motion: Request that the SCDOT Commission approve this amendment to the Bridge Program to include these previously approved Off-System Bridges into the STIP.

CHATS MPO Submittal

Description: The CHATS MPO Policy Committee took action to amend their TIP on November 20, 2008:

- A) Approved to increase funding and adjust the schedule of the Berlin Myers project
- B) Approved to include Harborview Road Project
- C) Requested to flex guideshare to assist in Long Range Planning.
- D) Requested to flex guideshare for a Commuter Rail Study.
- E) Requested to flex guideshare for a Regional Land Use Plan

GUIDESHARE PROJECTS	FY 2006	FY 2007	FY 2008	FY 2009	FY 2010	FY 2011	FY 2012	TIP COST (2007-2012)	REMAINING COST (2013+)
BERLIN MYERS PARKWAY - LAST PHASE (SC 165 TO US 17A) v				800 P 4,700 C	2,500 C	2,500 C	2,500 C	\$13,000	
HARBORVIEW ROAD (SC 30 TO FORT JOHNSON ROAD)					1,568 P 777 R 655 C	3,000 C	3,000 C	\$9,000	
LONG RANGE PLAN				24 PL	25 PL	25 PL	25 PL	\$99	
COMMUTER RAIL STUDY				97 PL				\$97	
REGIONAL LAND USE PLAN				1,000 PL				\$1,000	

Motion: Request that the Commission approve this amendment of the CHATS Transportation Improvement Program for inclusion in the STIP, subject to completion of the public comment period.

GSATS MPO Submittal

Description: The GSATS MPO Policy Committee recently took action to amend their TIP:

- A) Approved to remove one intersection improvement project:
 - 1) US 17/27th Avenue Intersection
- B) Requested to add an alternate project to utilize the funding from the US 17/27th Avenue Intersection project:
 - 1) US 17/48th South Intersection Improvement
- C) Approved to include several scheduling updates:
 - 1) 3rd Avenue South Improvement
 - 2) US 17/Inlet Square Drive Intersection
 - 3) US 17 Bypass/Glenns Bay Road Intersection
 - 4) US 17/Waverly Road Intersection
 - 5) US 17/Front Street Intersection
 - 6) US 17/6th Avenue South Intersection
 - 7) US 17 Improvement
 - 8) Lymo Signage

GUIDESHARE PROJECTS								STIP COST	REMAINING COST
(COST IN THOUSANDS)	2006	2007	2008	2009	2010	2011	2012	(2007-2012)	(2013+)
3RD AVENUE S (S-84)	500 P			400 P 750 R	3100 C	400 C		\$4,650	
INTERSECTION IMPROVEMENTS (P,R,C) *		26 P		445 R C 650 P R C				\$2,765	
US 17 & INLET SQUARE DRIVE - HORRY CO				325 C					
US 17 BYPASS & GLENN'S BAY RD - HORRY CO			50 P R	240 C					
US 17 & WAVERLY RD - GEORGETOWN CO			20 P	500 R C					
US 17 & FRONT ST - GEORGETOWN			10 P	500 P R C					
US 17 & 6TH AVE SOUTH - N. MYRTLE BEACH									
US 17 & 48TH AVE SOUTH - N. MYRTLE BEACH									
US 17 (8TH AVE NORTH TO SEA MOUNTAIN HWY)	500 P			1,000 R	3,300 C			\$4,300	
LYMO SIGNAGE	700 P			300				\$300	

These requests were put out for public comment from October 20, 2008 to November 19, 2008.

Motion: Request that the Commission approve this amendment of the GSATS Transportation Improvement Program for inclusion in the STIP.

Central Midlands Council of Government **(COG) Project Ranking Criteria Submittal**

Description: The Central Midlands COG has approved ranking criteria for potential widening and intersection projects to comply with Act 114.

Widening projects

<u>Criteria</u>	<u>Weight</u>
Public Safety	15 points
Pavement Quality	10 points
Environmental Impact	10 points
Economic Development	10 points
Financial Viability	10 points
Truck Traffic	10 points
Traffic Volume and Congestion	35 points
Alternative Transportation Solutions	For consideration only
<u>Consistency with Local Land Use Plans</u>	<u>For consideration only</u>
Total	100 points

Intersection projects

<u>Criteria</u>	<u>Weight</u>
Public Safety	20 points
Environmental Impact	10 points
Economic Development	10 points
Truck Traffic	15 points
Traffic Volume and Congestion	25 points
Traffic Status	20 points
Land Use Plans	For consideration only
District Review and Input	For consideration only
<u>Compliance to national rule & guidelines</u>	<u>For consideration only</u>
Total	100 points

Motion: As a result of SCDOT staffs review and concurrence that the Central Midlands Council of Governments (COG) proposed criteria are in compliance with Act 114 guidelines, it is requested that the Commission ratify these criteria to allow their application to the Central Midlands COG project selection process.